

From: [Olivia Seideman](#)
To: [Fresno County 2021 Redistricting](#)
Cc: [Mariana Alvarenga](#)
Subject: Letter of Support for Equitable Map Coalition's Proposed Map and COIs
Date: Tuesday, October 05, 2021 11:05:34 AM
Attachments: [Fresno Redistricting COIs.pdf](#)
[Letter of Support for Equitable Map LCJA 10052021.pdf](#)

CAUTION!!! - EXTERNAL EMAIL - THINK BEFORE YOU CLICK

Hello,

My name is Olivia Seideman and I work for Leadership Counsel for Justice and Accountability, a community-based organization that works with communities in Lanare, Cantua Creek/El Porvenir, and Tombstone in Fresno County.

Attached to this email is our letter of support for the Equitable Map Coalition's proposed map, as well as 29 COI maps from residents in the communities of Lanare and Cantua Creek/El Porvenir. These COIs reflect community support for the EMC's proposed map as well.

Please let me know if you have any questions.

Thank you,
Olivia Seideman

--

Olivia Seideman (she/her)
Civic Engagement Coordinator
Leadership Counsel for Justice and Accountability
2210 San Joaquin St, Fresno, CA 93721
oseideman@leadershipcounsel.org | leadershipcounsel.org
Cell: (510) 410-0151



October 5, 2021

Submitted via Electronic Mail
FresnoCounty2021Redistricting@fresnocountyca.gov

To: Fresno County Board of Supervisors & the County's Advisory Redistricting Commission

Re: Leadership Counsel for Justice and Accountability's Strong Support for Fresno County Equitable Map Coalition (EMC) Map Proposal

Leadership Counsel for Justice and Accountability works alongside low-income communities of color in the San Joaquin Valley and the Eastern Coachella Valley. As is most relevant here, we work with community leaders across Fresno City and in Lanare, Tombstone, and Cantua Creek to advocate for local, regional and state government entities to address their community's needs for the basic elements that make up a safe and healthy community, including safe and affordable drinking water, affordable housing, effective and safe transportation, efficient and affordable energy, green spaces, and clean air.

Leadership Counsel for Justice and Accountability is in strong support of the Equitable Map Coalition (EMC)'s map proposal, as we believe that it accurately reflects the demographic change of Fresno County between 2011 and 2021. After holding multiple community meetings focused on redistricting in the communities of Cantua Creek/El Porvenir and Lanare in the western part of the county and Tombstone in the eastern region, we also support the EMC's map proposal because it preserves the communities of interest articulated by many residents in these communities. Included with this letter are 25 COIs that reflect this.

Community members in Lanare and Cantua Creek/El Porvenir would like to be in the same district, as they face similar issues in the Western part of the county around land use, housing, water, agriculture, and more. Community members in Tombstone do not want to be in the same district as the western communities, as they face different challenges around water and agriculture and feel that a district that includes more eastern communities, rather than encompassing both eastern and western parts of the county (as the map drawn in 2011 does) would allow them to be in a district with other communities with similar interests.

EMC's map is fair, research-based, meets all federal and state legal requirements, and provides an opportunity for fair representation.



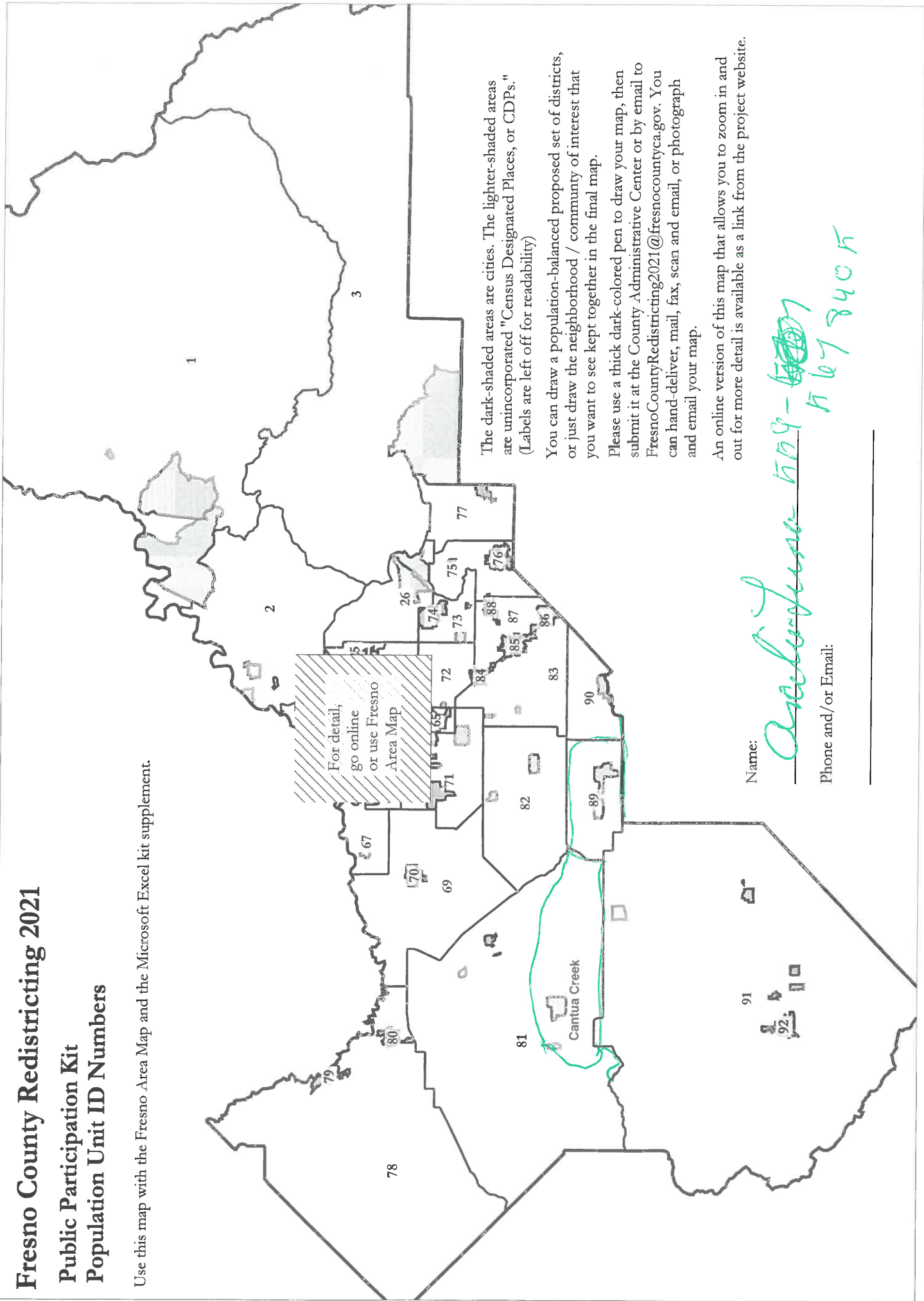
Best,
Olivia Seideman
Civic Engagement Coordinator, Leadership Counsel for Justice and Accountability

Fresno County Redistricting 2021

Public Participation Kit

Population Unit ID Numbers

Use this map with the Fresno Area Map and the Microsoft Excel kit supplement.



The dark-shaded areas are cities. The lighter-shaded areas are unincorporated "Census Designated Places, or CDPs." (Labels are left off for readability)

You can draw a population-balanced proposed set of districts, or just draw the neighborhood / community of interest that you want to see kept together in the final map.

Please use a thick dark-colored pen to draw your map, then submit it at the County Administrative Center or by email to FresnoCountyRedistricting2021@fresnocountyca.gov. You can hand-deliver, mail, fax, scan and email, or photograph and email your map.

An online version of this map that allows you to zoom in and out for more detail is available as a link from the project website.

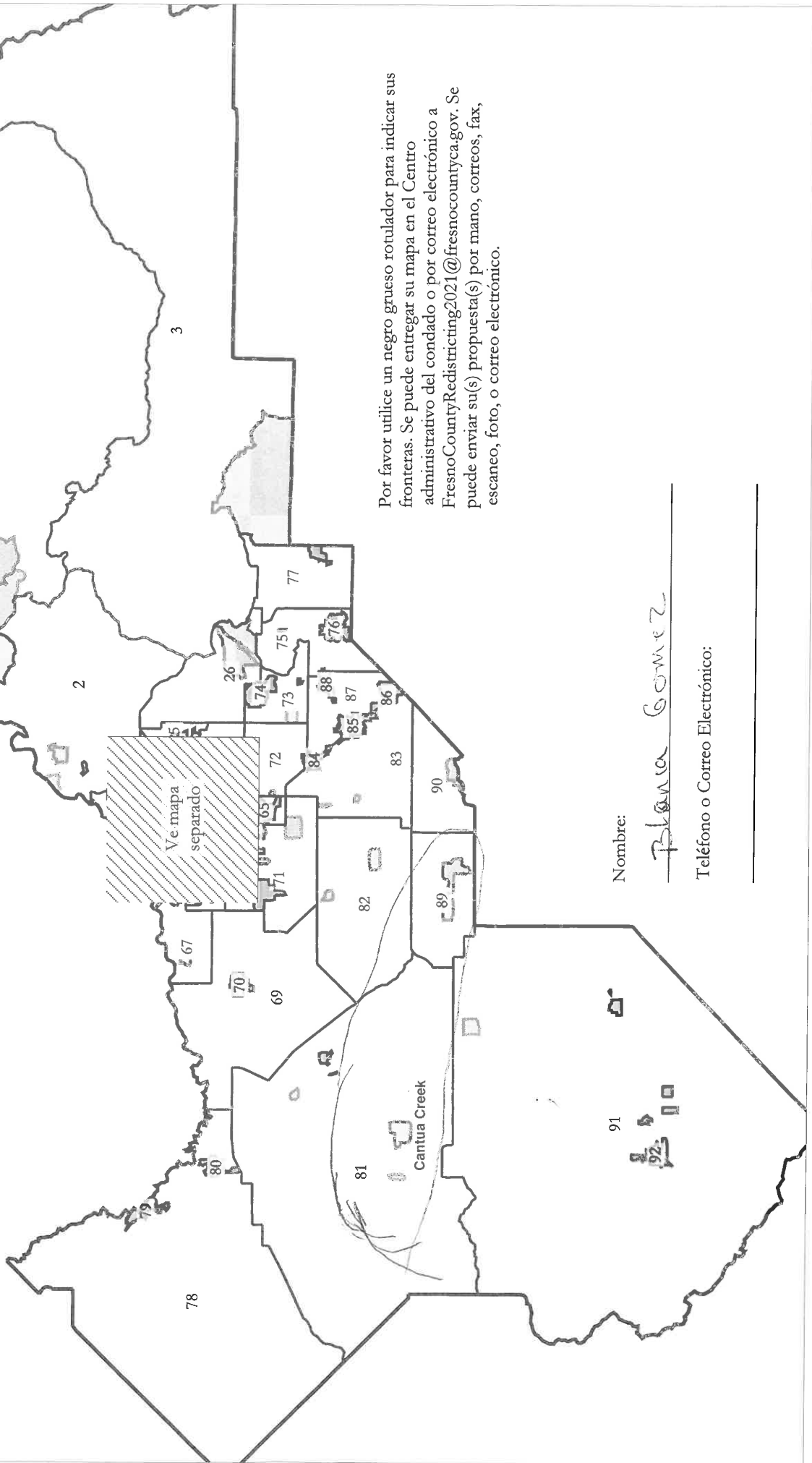
Name: Andreyana 509-~~509~~ 8405
 Phone and/or Email: 509 8405

Fresno County Redistricting 2021

Unidades de Población

Usa este mapa con Microsoft Excel.

Una versión de este mapa que le permite magnificar y ver más detalle está disponible en el sitio del condado.



Por favor utilice un negro rotulador para indicar sus fronteras. Se puede entregar su mapa en el Centro administrativo del condado o por correo electrónico a FresnoCountyRedistricting2021@fresnocountyca.gov. Se puede enviar su(s) propuesta(s) por mano, correos, fax, escaneo, foto, o correo electrónico.

Nombre:

Blanca Gomez

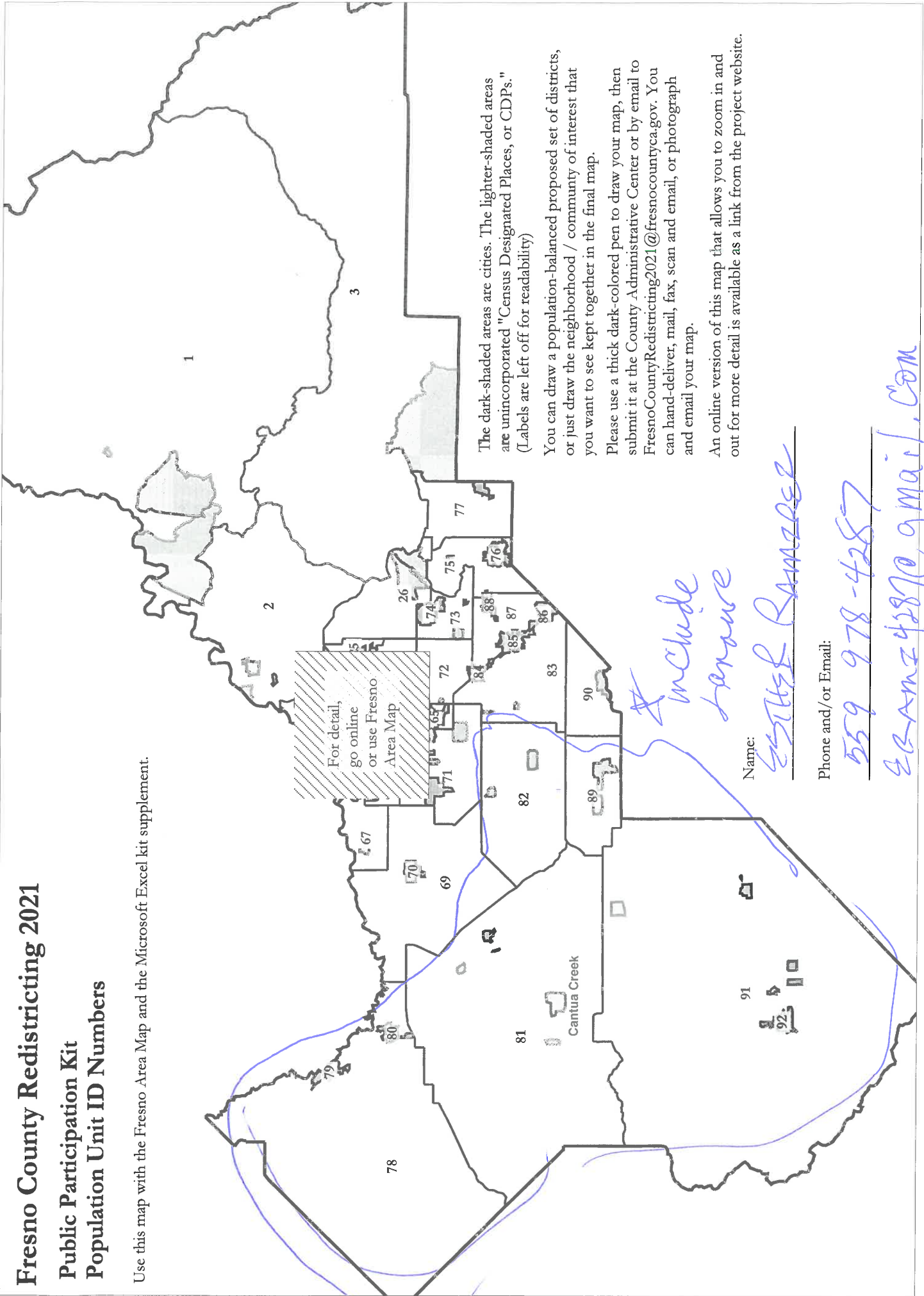
Teléfono o Correo Electrónico:

Fresno County Redistricting 2021

Public Participation Kit

Population Unit ID Numbers

Use this map with the Fresno Area Map and the Microsoft Excel kit supplement.



The dark-shaded areas are cities. The lighter-shaded areas are unincorporated "Census Designated Places, or CDPs." (Labels are left off for readability)

You can draw a population-balanced proposed set of districts, or just draw the neighborhood / community of interest that you want to see kept together in the final map.

Please use a thick dark-colored pen to draw your map, then submit it at the County Administrative Center or by email to FresnoCountyRedistricting2021@fresnocountyca.gov. You can hand-deliver, mail, fax, scan and email, or photograph and email your map.

An online version of this map that allows you to zoom in and out for more detail is available as a link from the project website.

Include Saravane

Name:

ESTHER RAMIREZ

Phone and/or Email:

559 978-4287

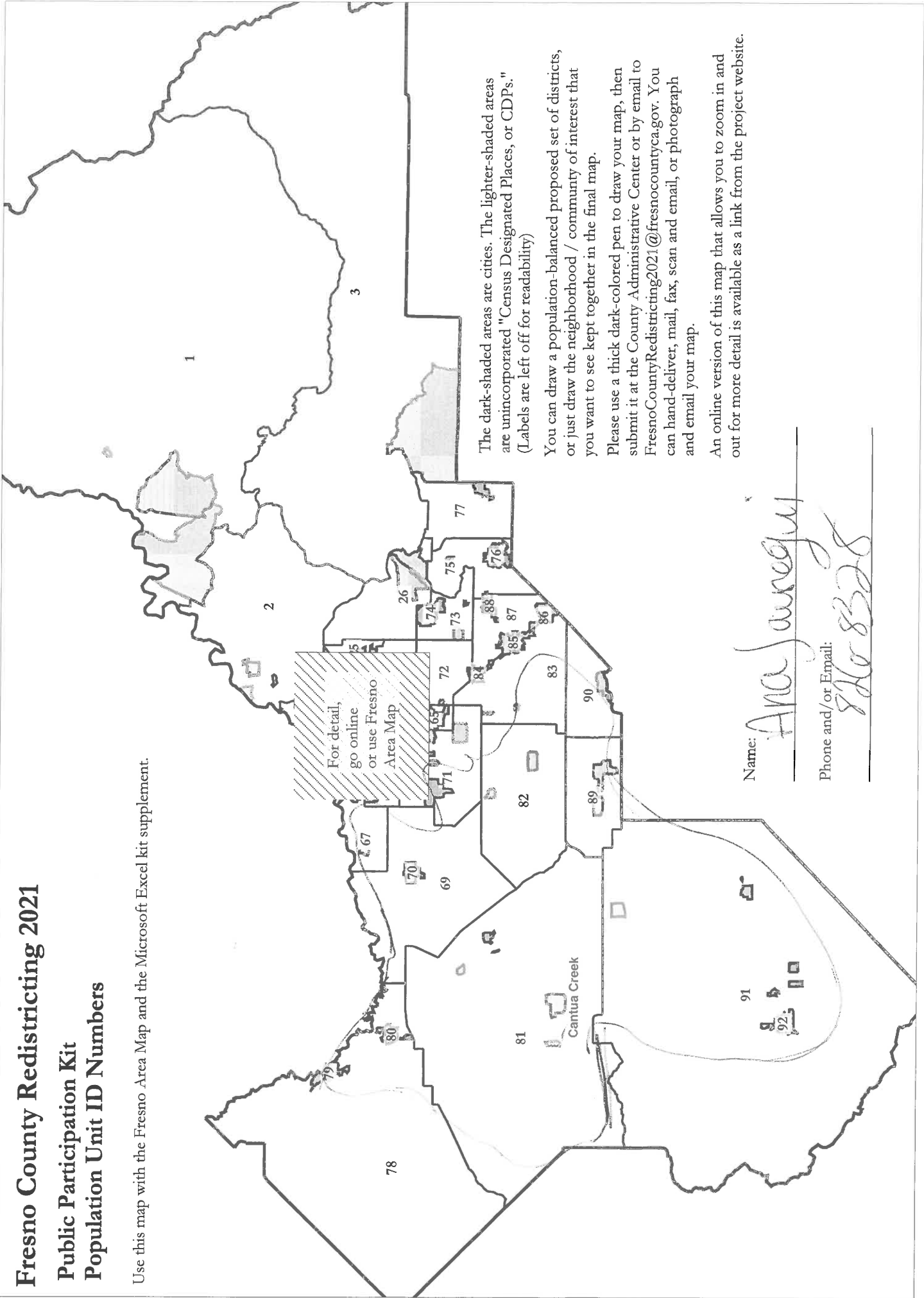
esramz4287@gmail.com

Fresno County Redistricting 2021

Public Participation Kit

Population Unit ID Numbers

Use this map with the Fresno_Area Map and the Microsoft Excel kit supplement.



The dark-shaded areas are cities. The lighter-shaded areas are unincorporated "Census Designated Places, or CDPs." (Labels are left off for readability)

You can draw a population-balanced proposed set of districts, or just draw the neighborhood / community of interest that you want to see kept together in the final map.

Please use a thick dark-colored pen to draw your map, then submit it at the County Administrative Center or by email to FresnoCountyRedistricting2021@fresnocountyca.gov. You can hand-deliver, mail, fax, scan and email, or photograph and email your map.

An online version of this map that allows you to zoom in and out for more detail is available as a link from the project website.

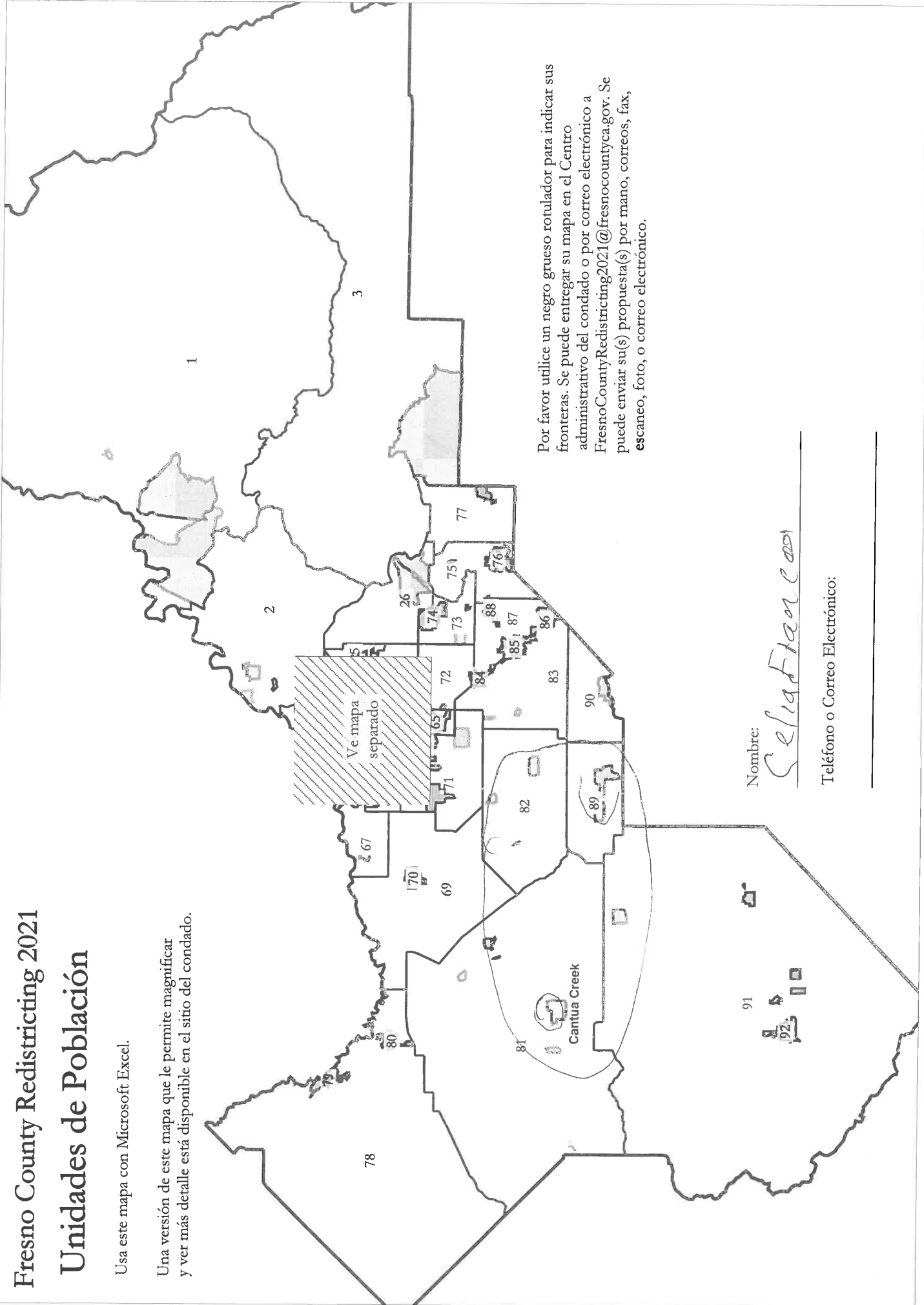
Name: Ara Jaregui
 Phone and/or Email: 876 8328

Fresno County Redistricting 2021

Unidades de Población

Usa este mapa con Microsoft Excel.

Una versión de este mapa que le permite magnificar y ver más detalle está disponible en el sitio del condado.



Por favor utilice un negro rotulador para indicar sus fronteras. Se puede entregar su mapa en el Centro administrativo del condado o por correo electrónico a FresnoCountyRedistricting2021@fresnocountyca.gov. Se puede enviar su(s) propuesta(s) por mano, correos, fax, escaneo, foto, o correo electrónico.

Nombre:

Selva Flores

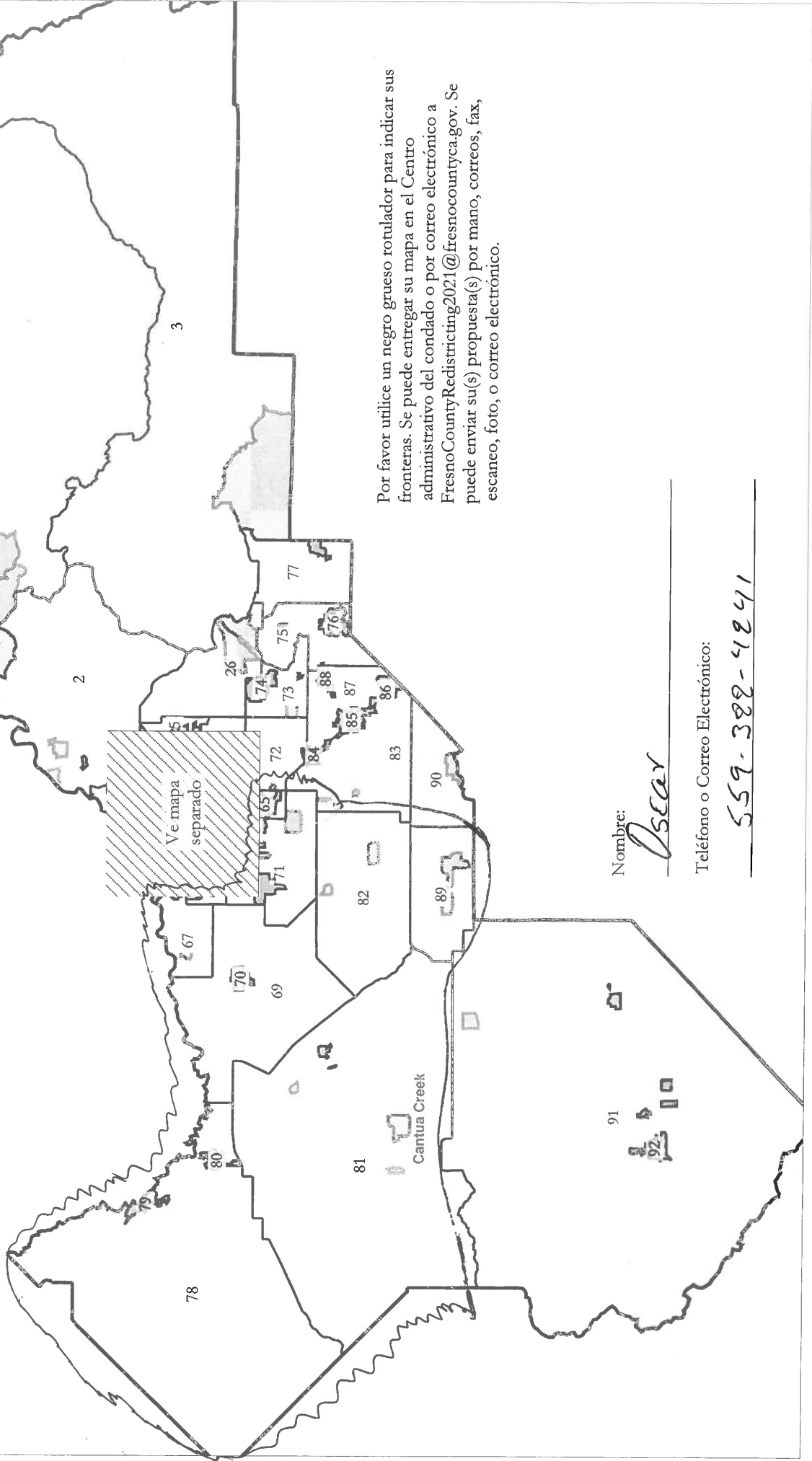
Teléfono o Correo Electrónico:

Fresno County Redistricting 2021

Unidades de Población

Usa este mapa con Microsoft Excel.

Una versión de este mapa que le permite magnificar y ver más detalle está disponible en el sitio del condado.



Por favor utilice un negro grueso rotulador para indicar sus fronteras. Se puede entregar su mapa en el Centro administrativo del condado o por correo electrónico a FresnoCountyRedistricting2021@fresnocountyca.gov. Se puede enviar su(s) propuesta(s) por mano, correos, fax, escaneo, foto, o correo electrónico.

Nombre:

Oscar

Teléfono o Correo Electrónico:

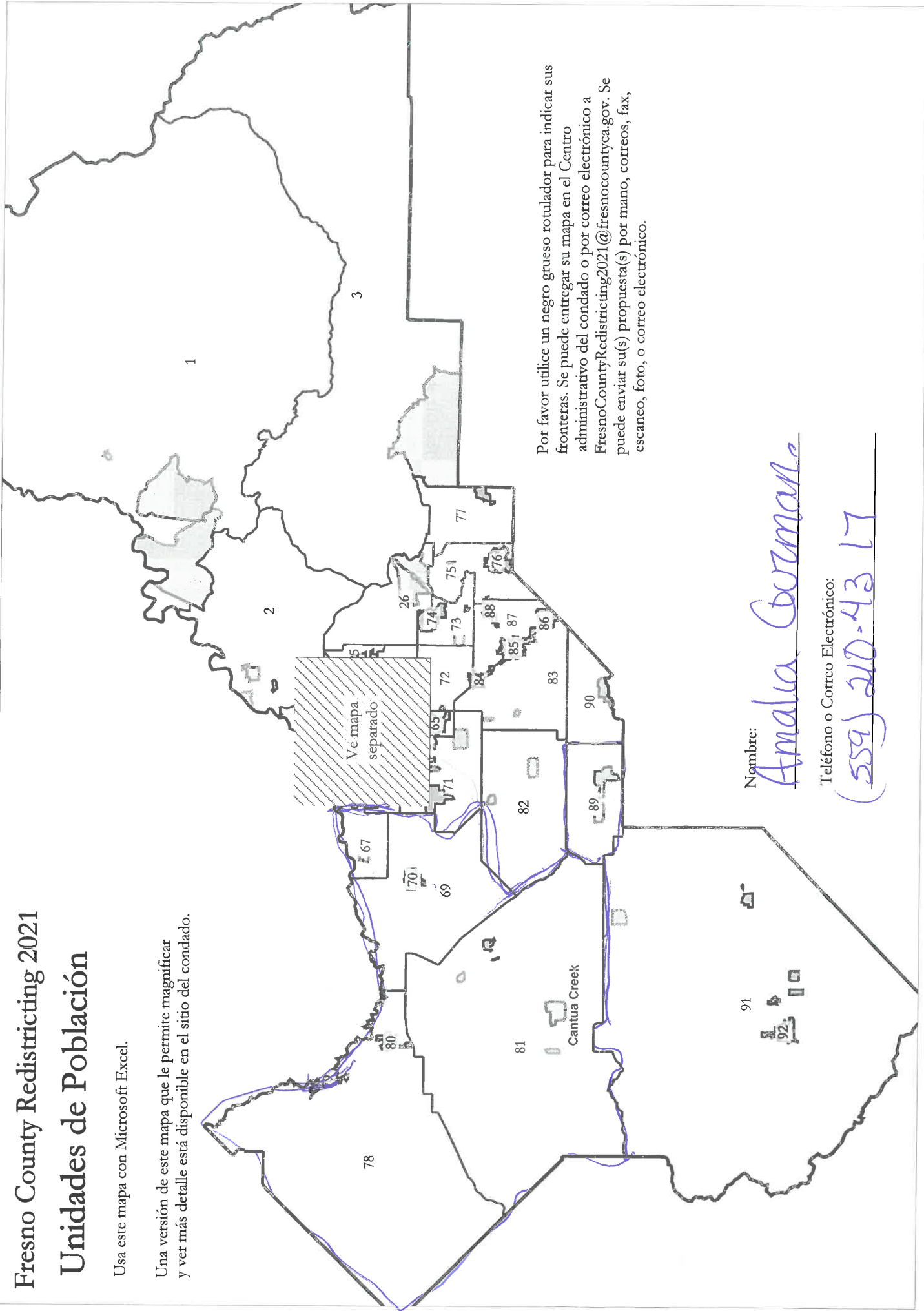
559-388-4241

Fresno County Redistricting 2021

Unidades de Población

Usa este mapa con Microsoft Excel.

Una versión de este mapa que le permite magnificar y ver más detalle está disponible en el sitio del condado.



Por favor utilice un negro grueso rotulador para indicar sus fronteras. Se puede entregar su mapa en el Centro administrativo del condado o por correo electrónico a FresnoCountyRedistricting2021@fresnocountyca.gov. Se puede enviar su(s) propuesta(s) por mano, correos, fax, escaneo, foto, o correo electrónico.

Nombre:

Amalia Caramano

Teléfono o Correo Electrónico:

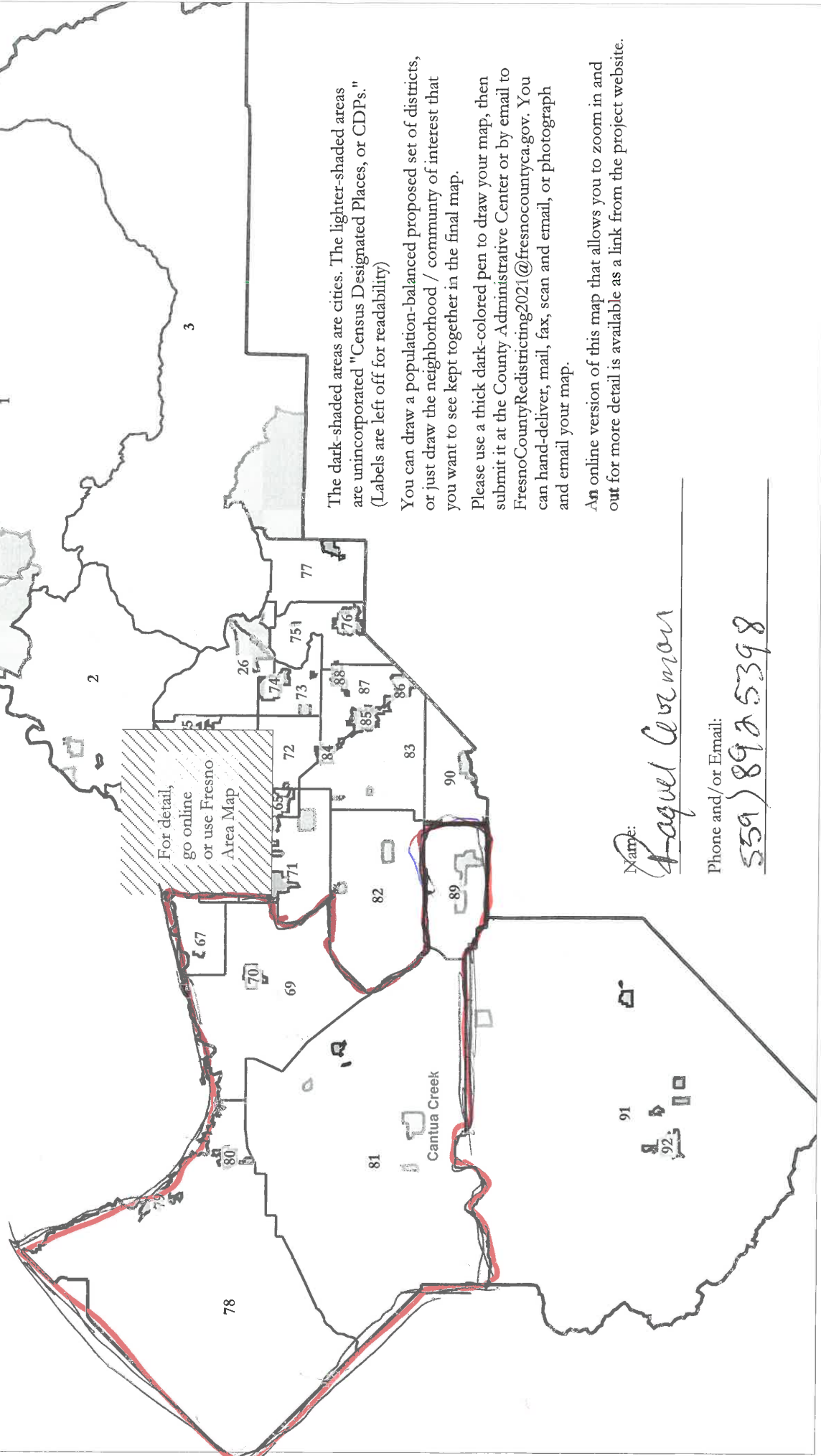
(559) 210-4317

Fresno County Redistricting 2021

Public Participation Kit

Population Unit ID Numbers

Use this map with the Fresno Area Map and the Microsoft Excel kit supplement.



The dark-shaded areas are cities. The lighter-shaded areas are unincorporated "Census Designated Places, or CDPs." (Labels are left off for readability)

You can draw a population-balanced proposed set of districts, or just draw the neighborhood / community of interest that you want to see kept together in the final map.

Please use a thick dark-colored pen to draw your map, then submit it at the County Administrative Center or by email to FresnoCountyRedistricting2021@fresnocountyca.gov. You can hand-deliver, mail, fax, scan and email, or photograph and email your map.

An online version of this map that allows you to zoom in and out for more detail is available as a link from the project website.

Name: Raquel Cervantes

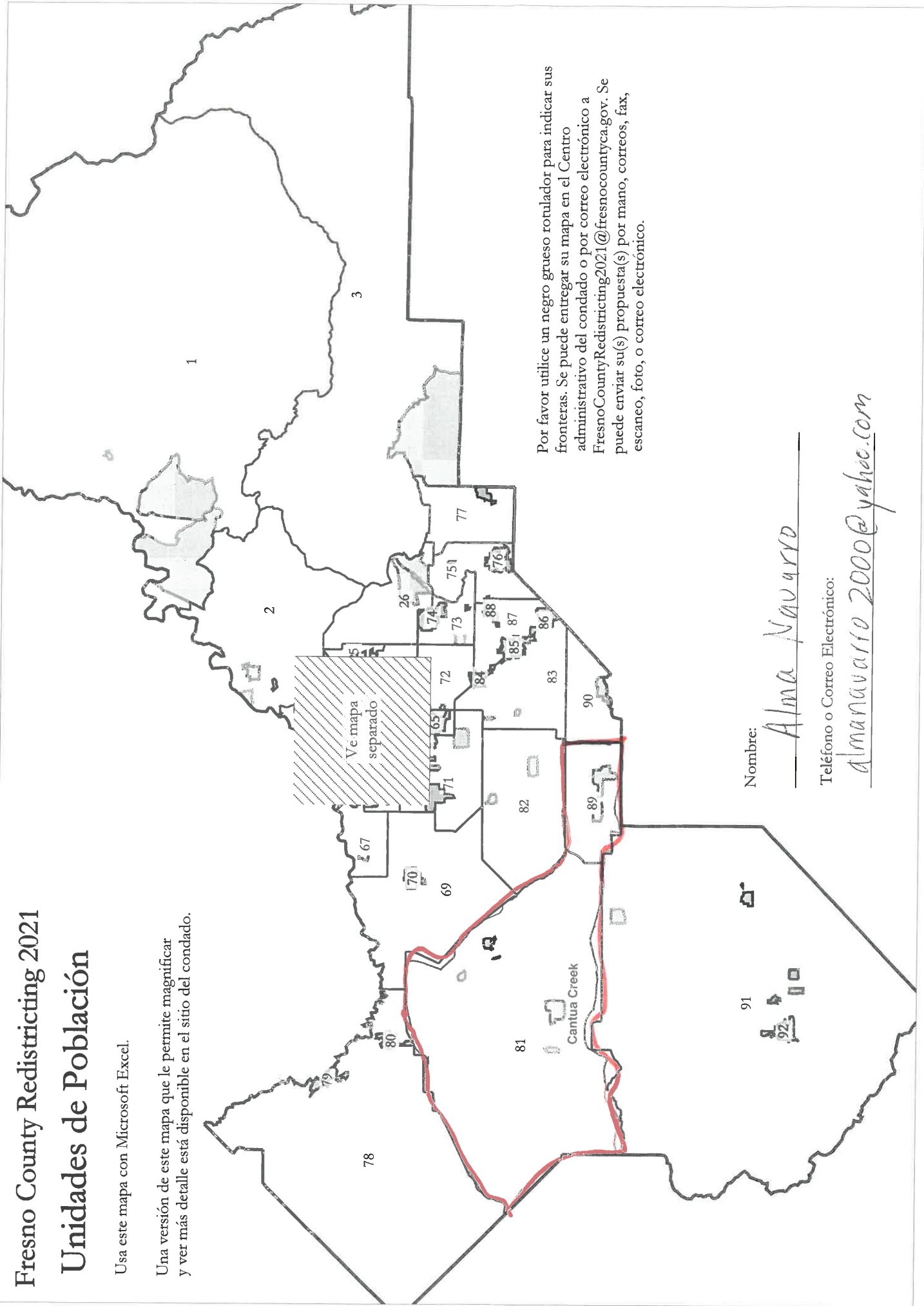
Phone and/or Email: 559) 897 5398

Fresno County Redistricting 2021

Unidades de Población

Usa este mapa con Microsoft Excel.

Una versión de este mapa que le permite magnificar y ver más detalle está disponible en el sitio del condado.



Por favor utilice un negro grueso rotulador para indicar sus fronteras. Se puede entregar su mapa en el Centro administrativo del condado o por correo electrónico a FresnoCountyRedistricting2021@fresnocountyca.gov. Se puede enviar su(s) propuesta(s) por mano, correos, fax, escaneo, foto, o correo electrónico.

Nombre: Alma Navarro

Teléfono o Correo Electrónico: almanavarr0200@yahoo.com

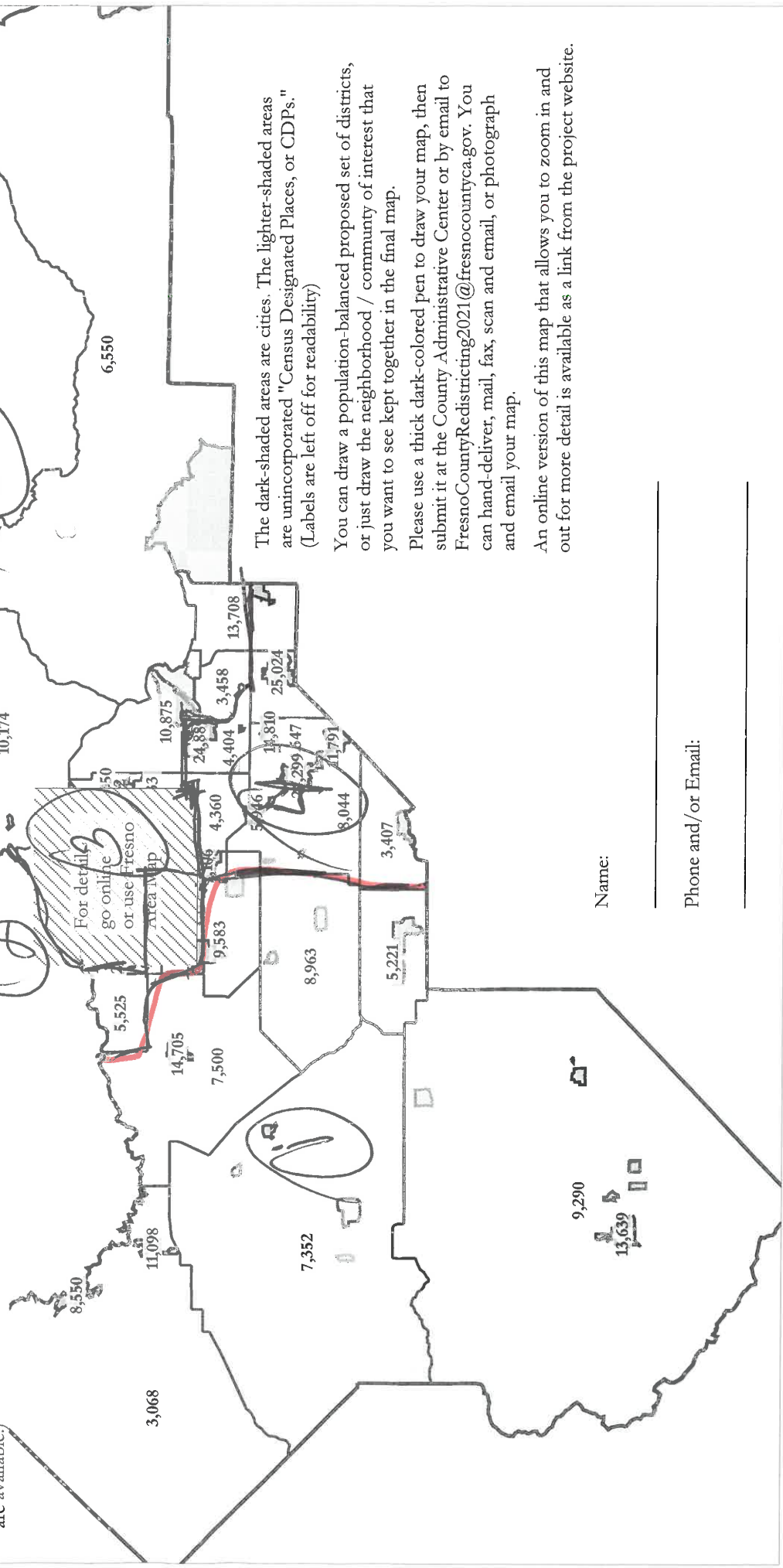
Fresno County Redistricting 2021

Public Participation Kit

Total Population by Population Unit

Each number indicates the total population of that "population unit" area. Each district must have essentially equal population. According to current population estimates, the population of each of the five districts must be close to 200,500, with no more than a 20,000 difference between the largest and smallest. (Final numbers may differ once the official 2020 Census data are available.)

Alberto Zancher
(559) 212-0394



The dark-shaded areas are cities. The lighter-shaded areas are unincorporated "Census Designated Places, or CDPs." (Labels are left off for readability)

You can draw a population-balanced proposed set of districts, or just draw the neighborhood / community of interest that you want to see kept together in the final map.

Please use a thick dark-colored pen to draw your map, then submit it at the County Administrative Center or by email to FresnoCountyRedistricting2021@fresnocountyca.gov. You can hand-deliver, mail, fax, scan and email, or photograph and email your map.

An online version of this map that allows you to zoom in and out for more detail is available as a link from the project website.

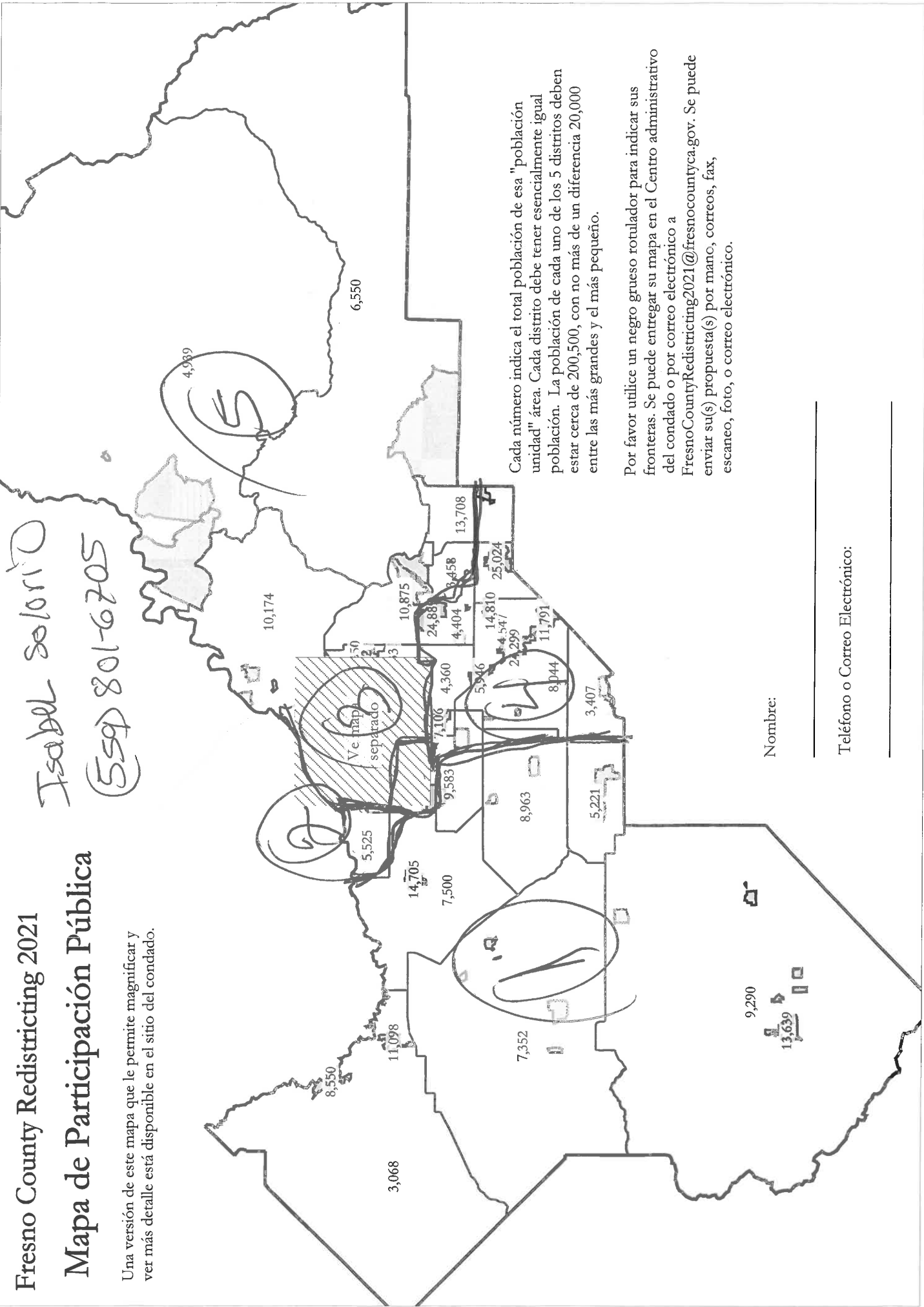
Name: _____

Phone and/or Email: _____

Fresno County Redistricting 2021

Mapa de Participación Pública

Una versión de este mapa que le permite magnificar y ver más detalle está disponible en el sitio del condado.



Cada número indica el total población de esa "población unidad" área. Cada distrito debe tener esencialmente igual población. La población de cada uno de los 5 distritos deben estar cerca de 200,500, con no más de un diferencia 20,000 entre las más grandes y el más pequeño.

Por favor utilice un negro rotulador para indicar sus fronteras. Se puede entregar su mapa en el Centro administrativo del condado o por correo electrónico a FresnoCountyRedistricting2021@fresnocountyca.gov. Se puede enviar su(s) propuesta(s) por mano, correos, fax, escaneo, foto, o correo electrónico.

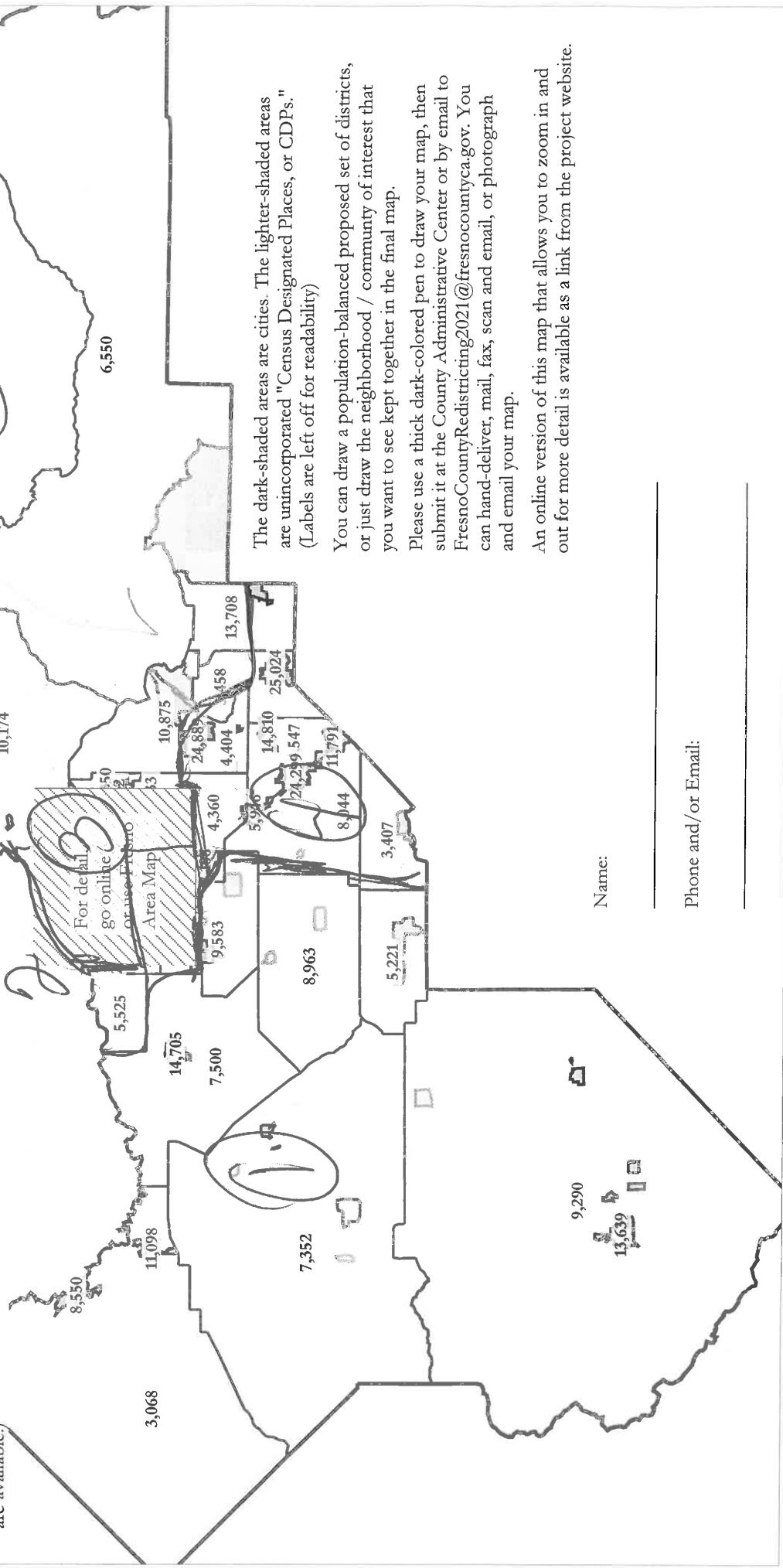
Nombre:

Teléfono o Correo Electrónico:

Fresno County Redistricting 2021 Public Participation Kit Total Population by Population Unit

Each number indicates the total population of that "population unit" area. Each district must have essentially equal population. According to current population estimates, the population of each of the five districts must be close to 200,500, with no more than a 20,000 difference between the largest and smallest. (Final numbers may differ once the official 2020 Census data are available.)

Maria Luisa Martinez
(559) 867-3230



The dark-shaded areas are cities. The lighter-shaded areas are unincorporated "Census Designated Places, or CDPs." (Labels are left off for readability)

You can draw a population-balanced proposed set of districts, or just draw the neighborhood / community of interest that you want to see kept together in the final map.

Please use a thick dark-colored pen to draw your map, then submit it at the County Administrative Center or by email to FresnoCountyRedistricting2021@fresnocountyca.gov. You can hand-deliver, mail, fax, scan and email, or photograph and email your map.

An online version of this map that allows you to zoom in and out for more detail is available as a link from the project website.

Name: _____

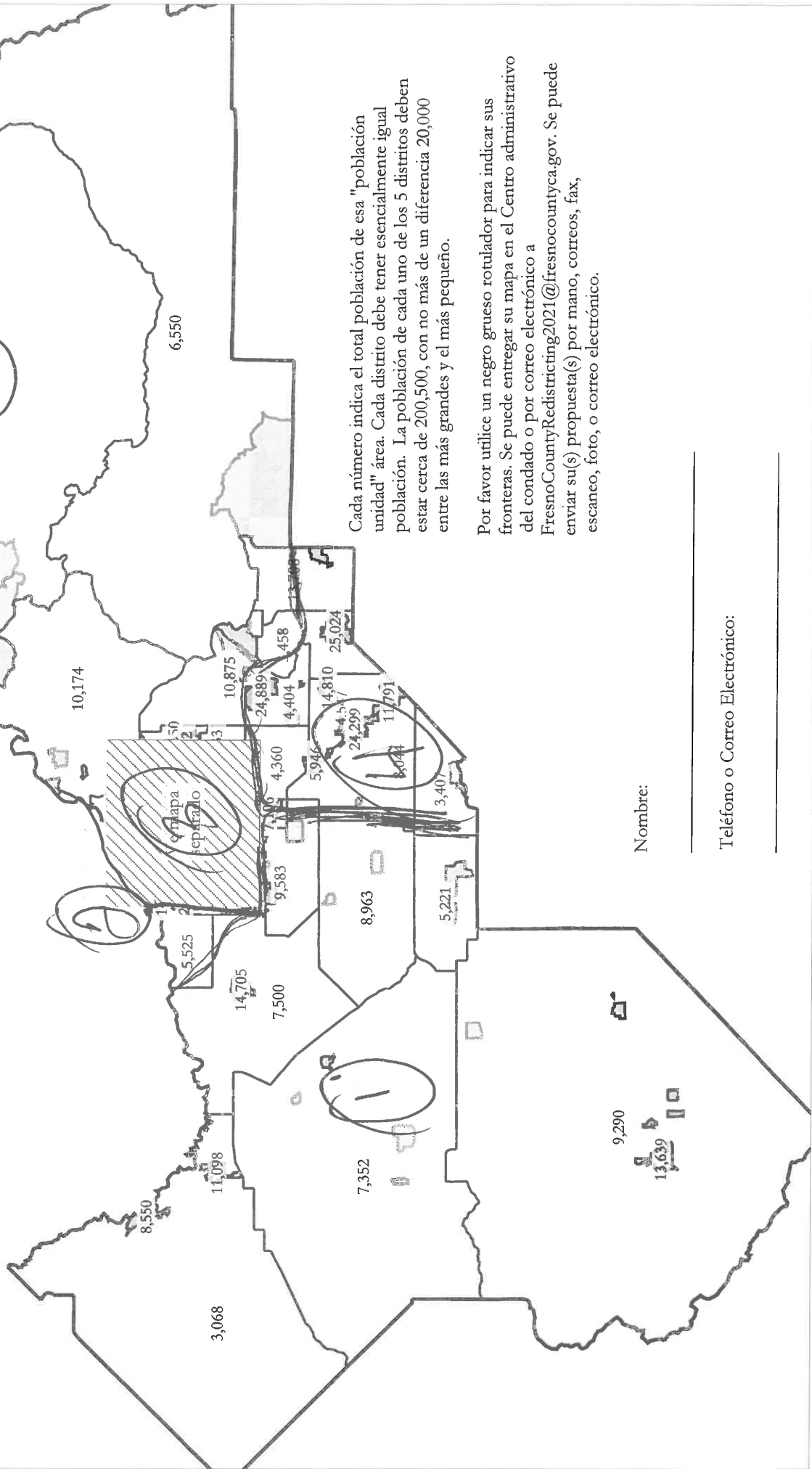
Phone and/or Email: _____

Fresno County Redistricting 2021

Mapa de Participación Pública

Una versión de este mapa que le permite magnificar y ver más detalle está disponible en el sitio del condado.

Gerardo Solari
(559) 867-8185



Cada número indica el total población de esa "población unidad" área. Cada distrito debe tener esencialmente igual población. La población de cada uno de los 5 distritos deben estar cerca de 200,500, con no más de un diferencia 20,000 entre las más grandes y el más pequeño.

Por favor utilice un negro rotulador para indicar sus fronteras. Se puede entregar su mapa en el Centro administrativo del condado o por correo electrónico a FresnoCountyRedistricting2021@fresnocountyca.gov. Se puede enviar su(s) propuesta(s) por mano, correos, fax, escaneo, foto, o correo electrónico.

Nombre: _____

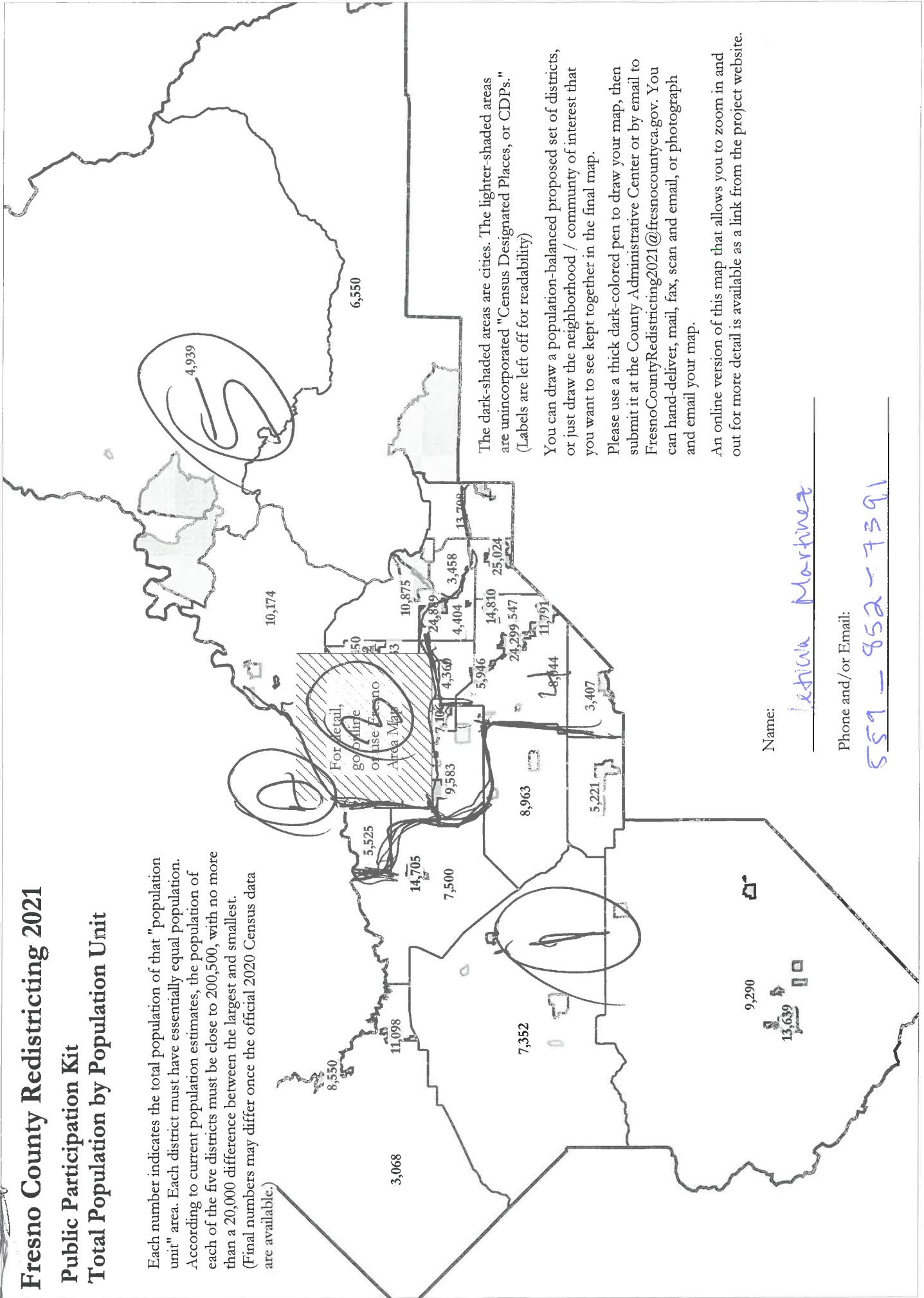
Teléfono o Correo Electrónico: _____

Fresno County Redistricting 2021

Public Participation Kit

Total Population by Population Unit

Each number indicates the total population of that "population unit" area. Each district must have essentially equal population. According to current population estimates, the population of each of the five districts must be close to 200,500, with no more than a 20,000 difference between the largest and smallest. (Final numbers may differ once the official 2020 Census data are available.)



The dark-shaded areas are cities. The lighter-shaded areas are unincorporated "Census Designated Places, or CDPs." (Labels are left off for readability)

You can draw a population-balanced proposed set of districts, or just draw the neighborhood / community of interest that you want to see kept together in the final map.

Please use a thick dark-colored pen to draw your map, then submit it at the County Administrative Center or by email to FresnoCountyRedistricting2021@fresnocountyca.gov. You can hand-deliver, mail, fax, scan and email, or photograph and email your map.

An online version of this map that allows you to zoom in and out for more detail is available as a link from the project website.

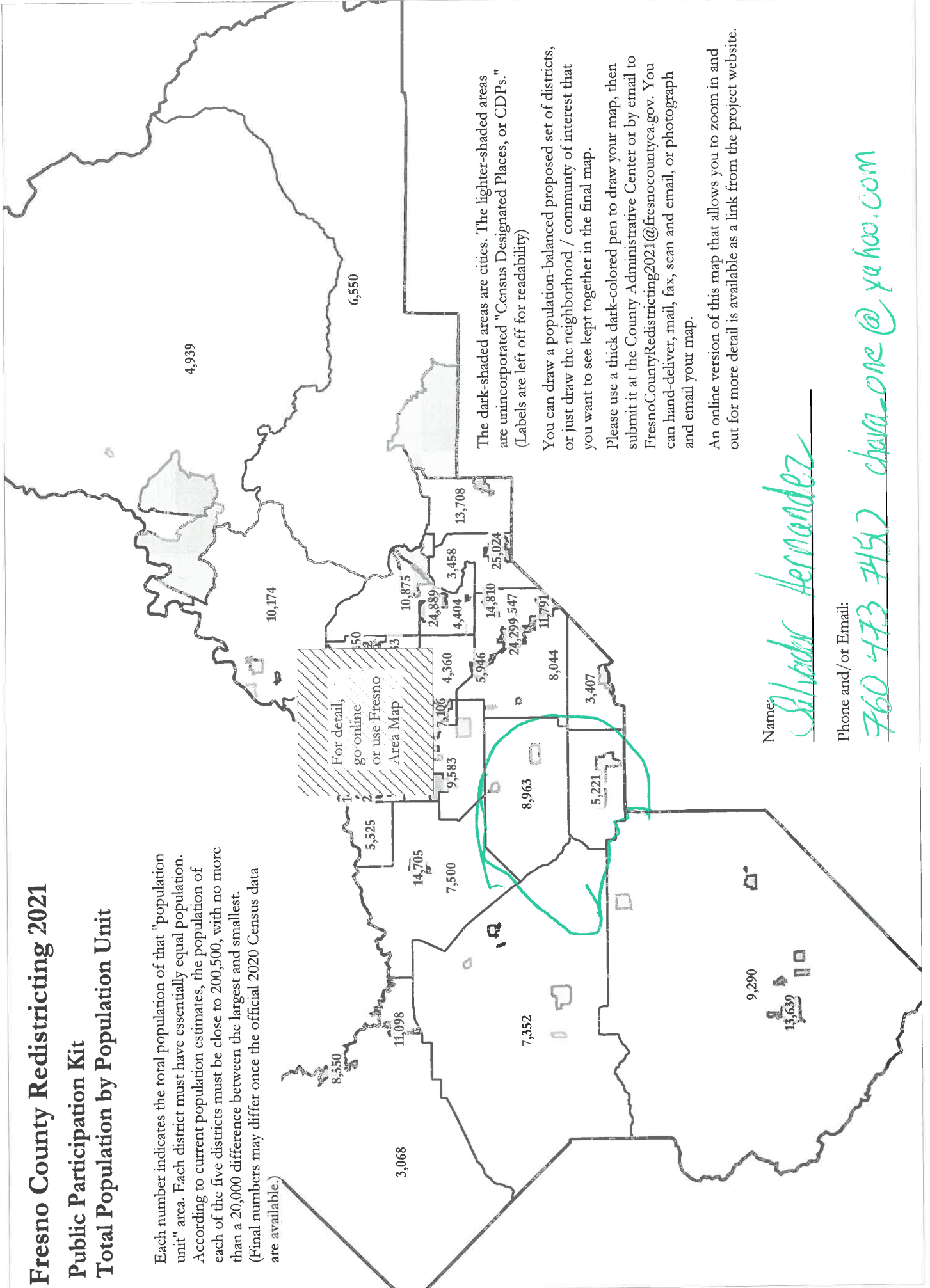
Name: Leticia Martinez
Phone and/or Email: 559-852-7391

Fresno County Redistricting 2021

Public Participation Kit

Total Population by Population Unit

Each number indicates the total population of that "population unit" area. Each district must have essentially equal population. According to current population estimates, the population of each of the five districts must be close to 200,500, with no more than a 20,000 difference between the largest and smallest. (Final numbers may differ once the official 2020 Census data are available.)



The dark-shaded areas are cities. The lighter-shaded areas are unincorporated "Census Designated Places, or CDPs." (Labels are left off for readability)

You can draw a population-balanced proposed set of districts, or just draw the neighborhood / community of interest that you want to see kept together in the final map.

Please use a thick dark-colored pen to draw your map, then submit it at the County Administrative Center or by email to FresnoCountyRedistricting2021@fresnocountyca.gov. You can hand-deliver, mail, fax, scan and email, or photograph and email your map.

An online version of this map that allows you to zoom in and out for more detail is available as a link from the project website.

Name: Salvador Hernandez

Phone and/or Email:

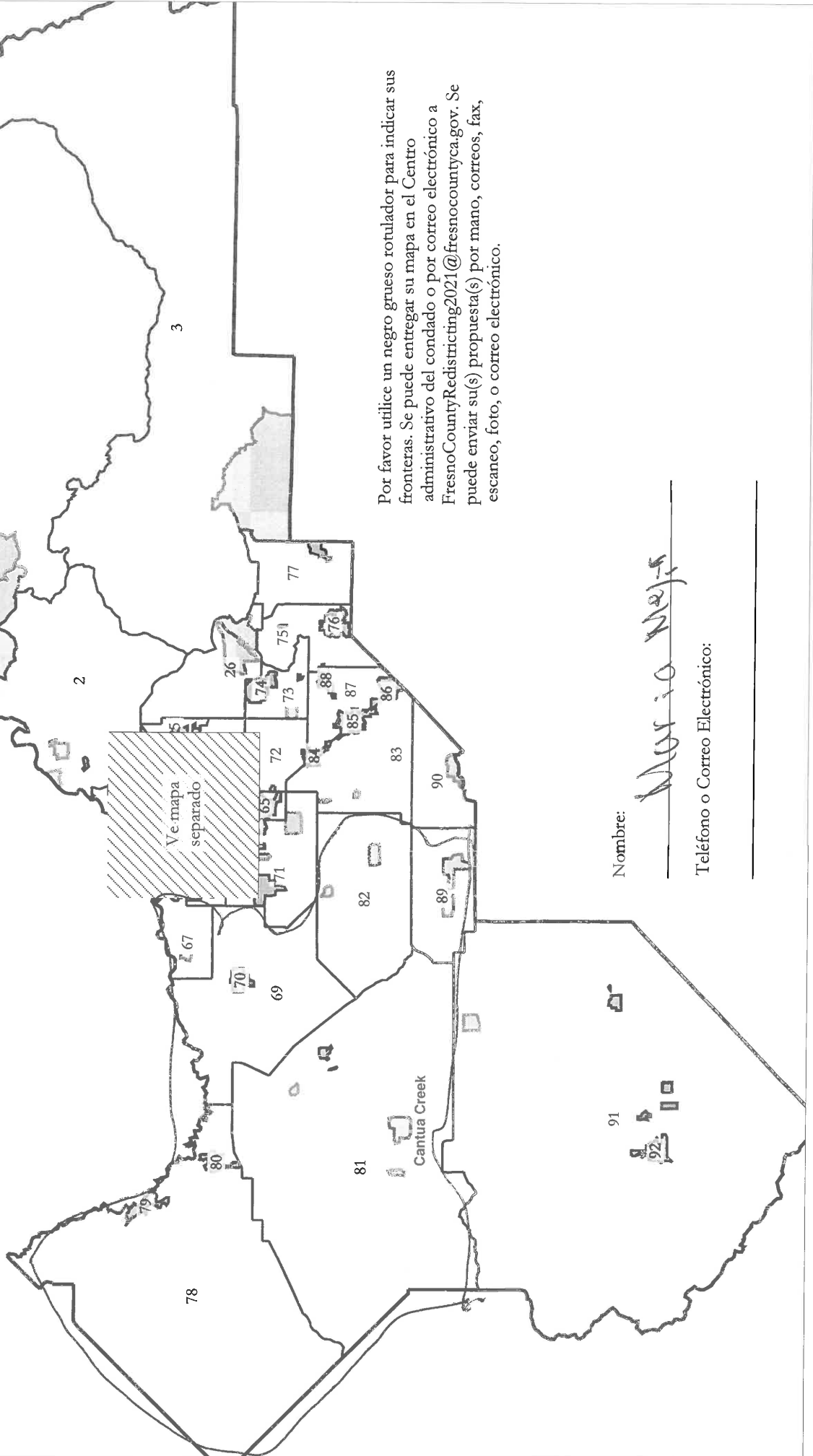
760 473 7450 chava_one@yahoo.com

Fresno County Redistricting 2021

Unidades de Población

Usa este mapa con Microsoft Excel.

Una versión de este mapa que le permite magnificar y ver más detalle está disponible en el sitio del condado.



Por favor utilice un negro rotulador para indicar sus fronteras. Se puede entregar su mapa en el Centro administrativo del condado o por correo electrónico a FresnoCountyRedistricting2021@fresnocountyca.gov. Se puede enviar su(s) propuesta(s) por mano, correos, fax, escaneo, foto, o correo electrónico.

Nombre: Maria Mejia

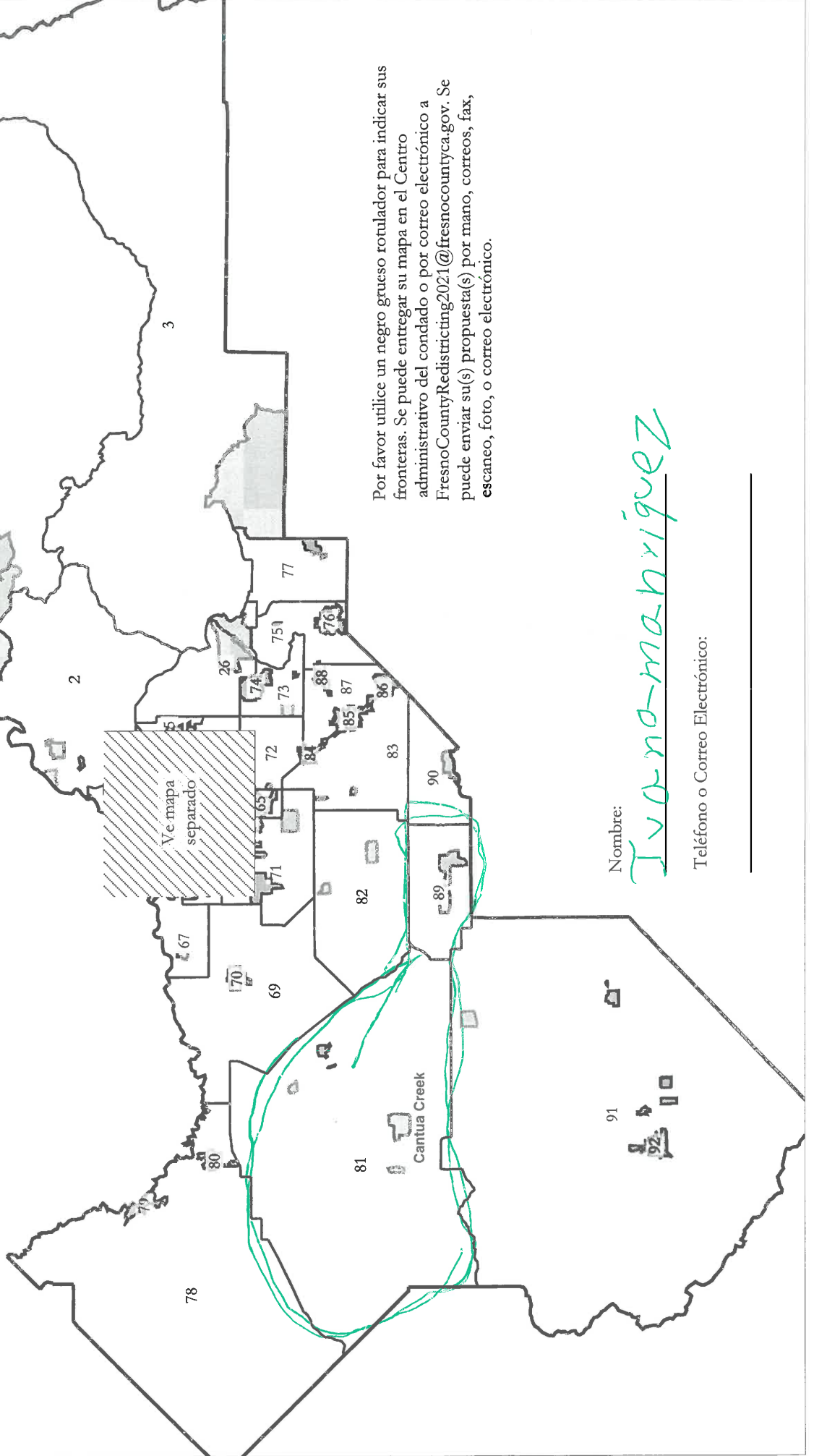
Teléfono o Correo Electrónico: _____

Fresno County Redistricting 2021

Unidades de Población

Usa este mapa con Microsoft Excel.

Una versión de este mapa que le permite magnificar y ver más detalle está disponible en el sitio del condado.



Por favor utilice un negro rotulador para indicar sus fronteras. Se puede entregar su mapa en el Centro administrativo del condado o por correo electrónico a FresnoCountyRedistricting2021@fresnocountyca.gov. Se puede enviar su(s) propuesta(s) por mano, correos, fax, escaneo, foto, o correo electrónico.

Nombre:

Ivano-mañriquez

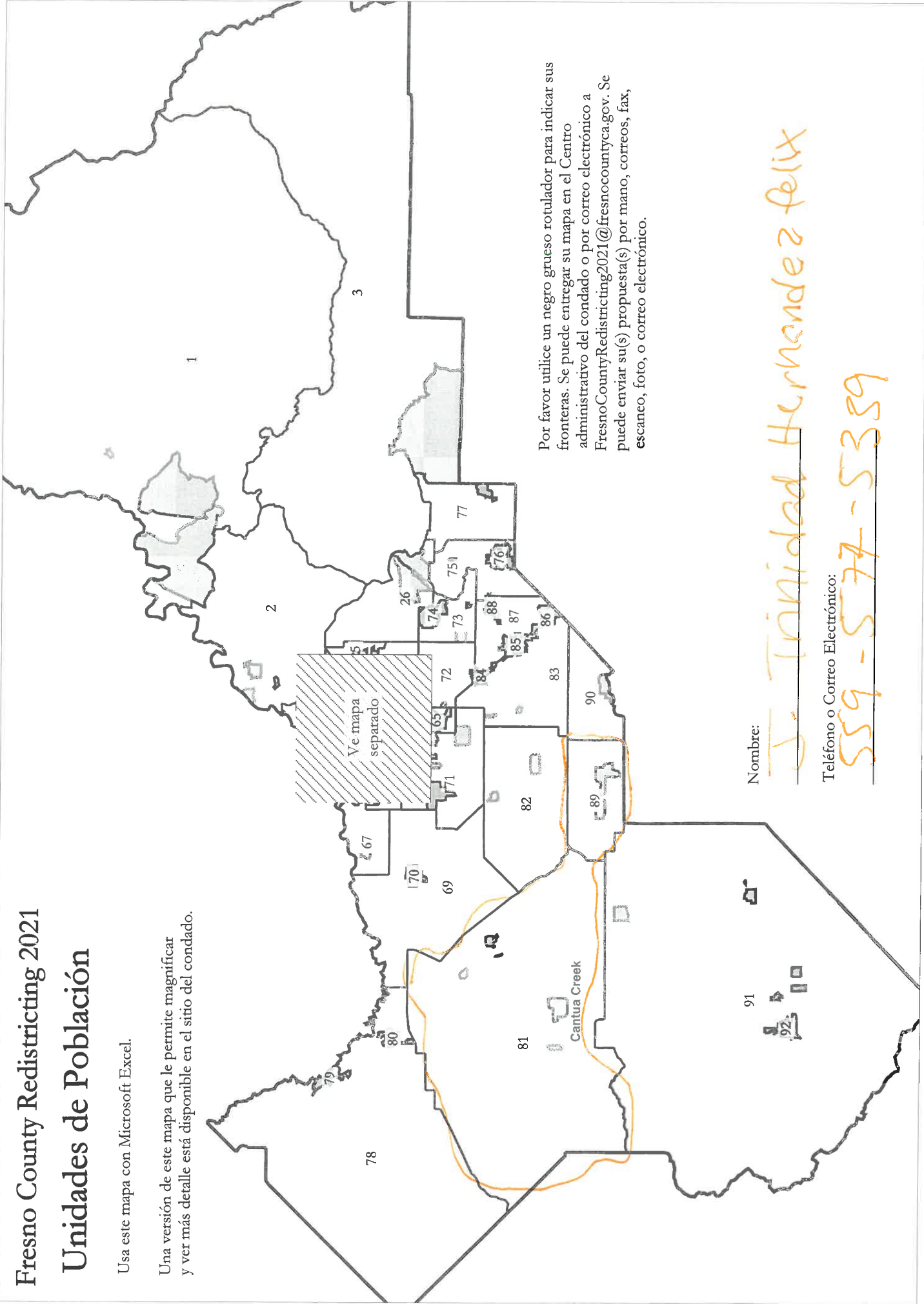
Teléfono o Correo Electrónico:

Fresno County Redistricting 2021

Unidades de Población

Usa este mapa con Microsoft Excel.

Una versión de este mapa que le permite magnificar y ver más detalle está disponible en el sitio del condado.



Por favor utilice un negro grueso rotulador para indicar sus fronteras. Se puede entregar su mapa en el Centro administrativo del condado o por correo electrónico a FresnoCountyRedistricting2021@fresnocountyca.gov. Se puede enviar su(s) propuesta(s) por mano, correos, fax, escaneo, foto, o correo electrónico.

Nombre:

J. Trinidad Hernandez felix

Teléfono o Correo Electrónico:

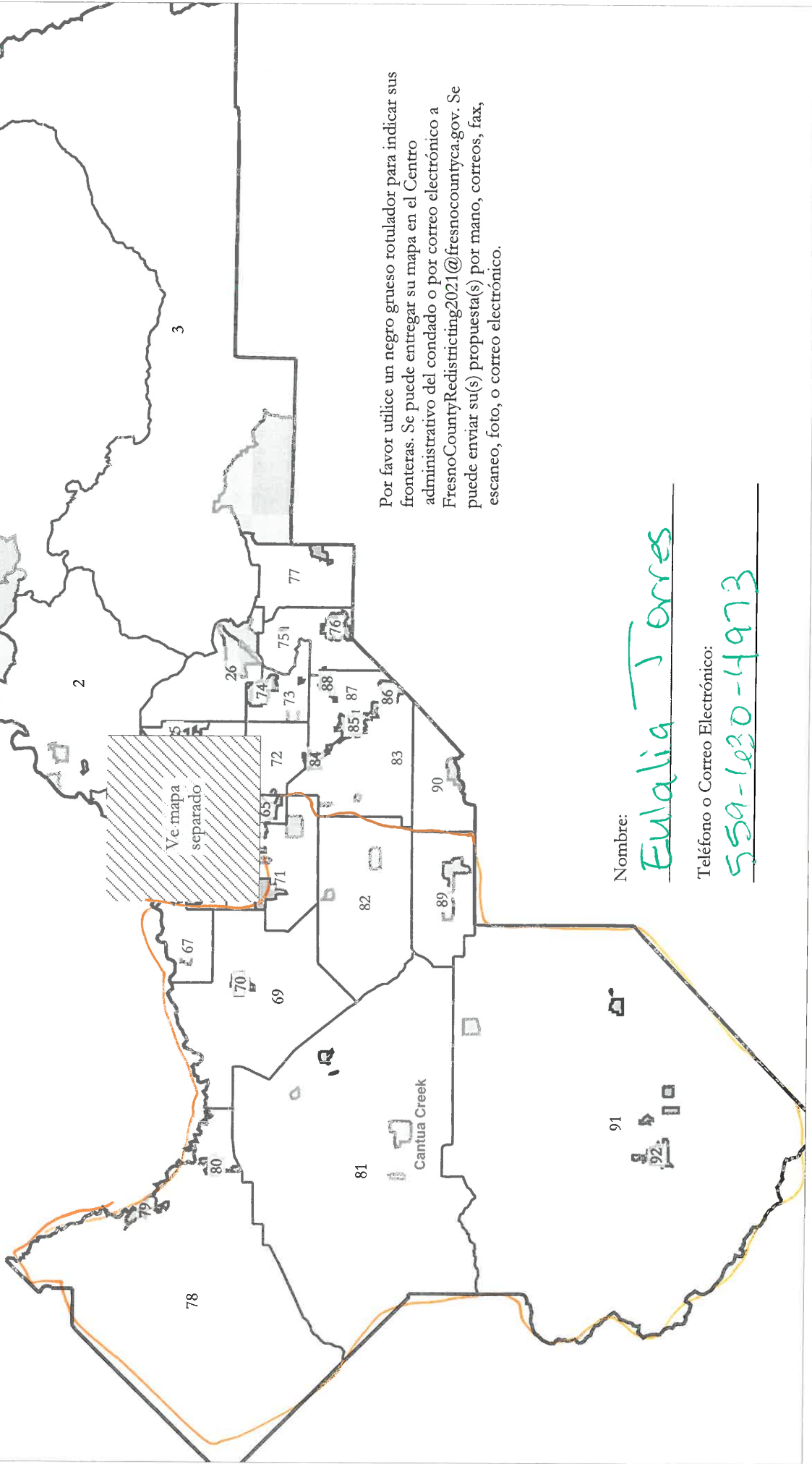
559-577-5389

Fresno County Redistricting 2021

Unidades de Población

Usa este mapa con Microsoft Excel.

Una versión de este mapa que le permite magnificar y ver más detalle está disponible en el sitio del condado.



Por favor utilice un negro grueso rotulador para indicar sus fronteras. Se puede entregar su mapa en el Centro administrativo del condado o por correo electrónico a FresnoCountyRedistricting2021@fresnocountyca.gov. Se puede enviar su(s) propuesta(s) por mano, correos, fax, escaneo, foto, o correo electrónico.

Nombre:

Eulalia Torres

Teléfono o Correo Electrónico:

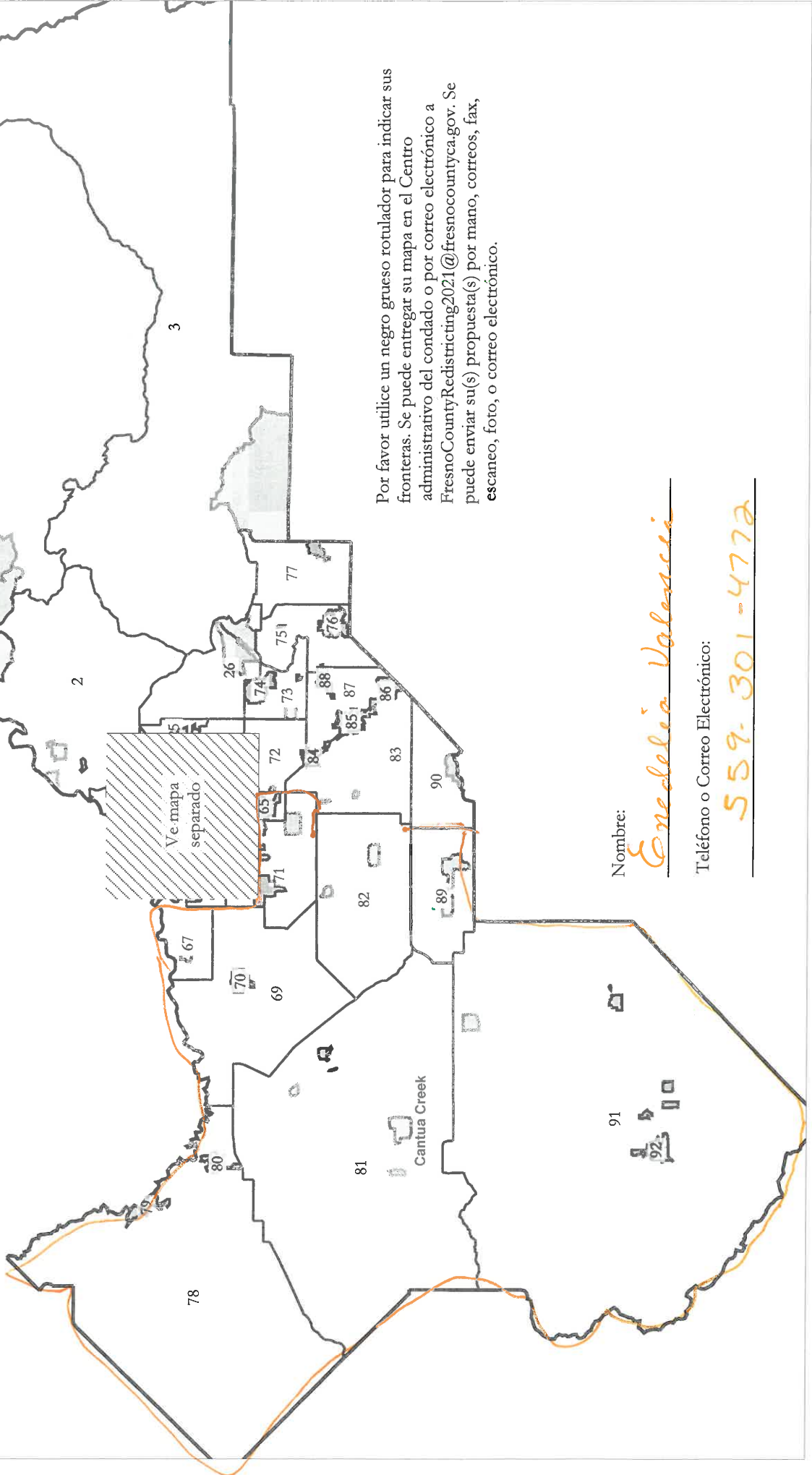
559-1020-4973

Fresno County Redistricting 2021

Unidades de Población

Usa este mapa con Microsoft Excel.

Una versión de este mapa que le permite magnificar y ver más detalle está disponible en el sitio del condado.



Por favor utilice un negro rotulador para indicar sus fronteras. Se puede entregar su mapa en el Centro administrativo del condado o por correo electrónico a FresnoCountyRedistricting2021@fresnocountyca.gov. Se puede enviar su(s) propuesta(s) por mano, correos, fax, escaneo, foto, o correo electrónico.

Nombre:

Eneledia Valencia

Teléfono o Correo Electrónico:

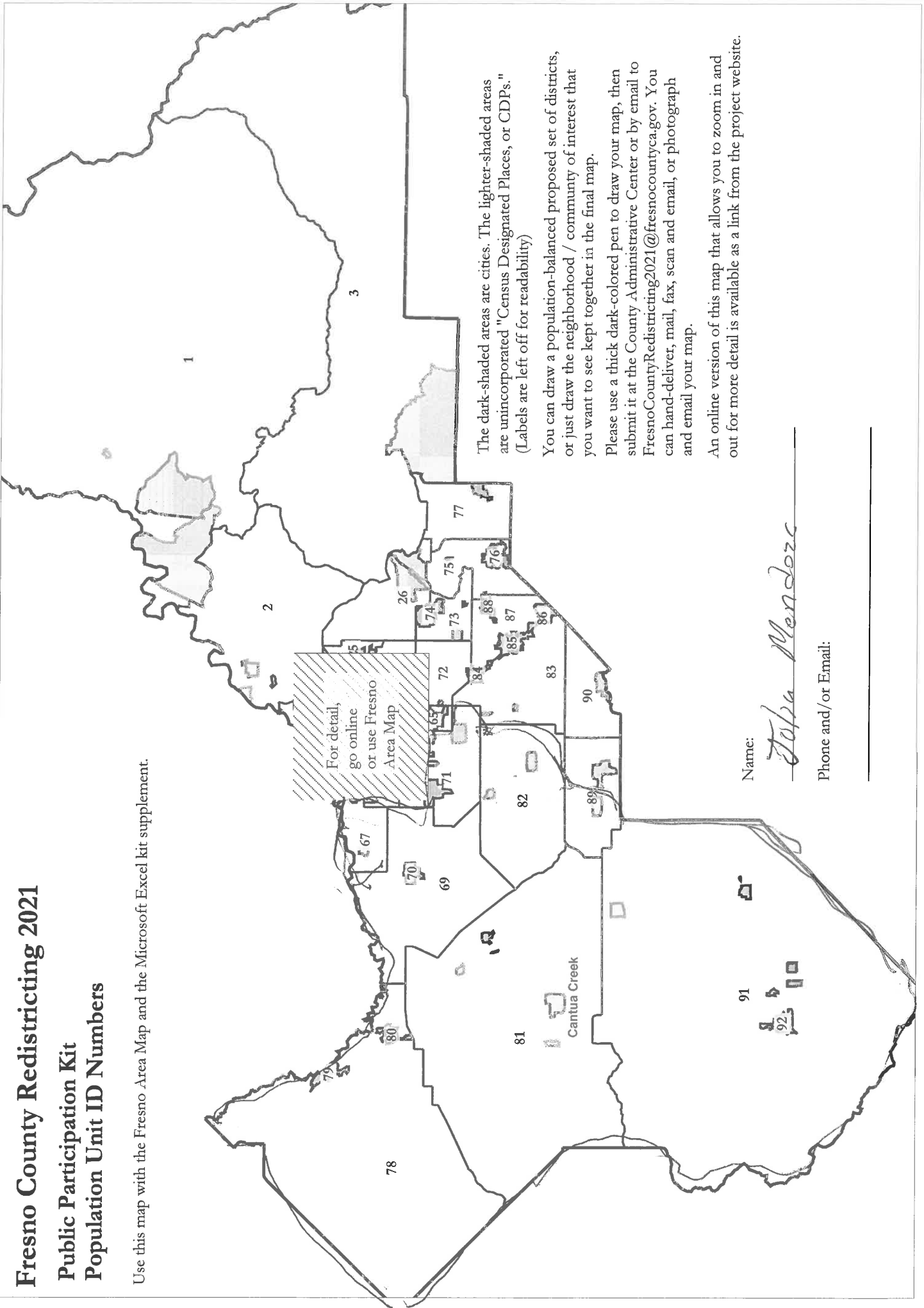
559-301-4772

Fresno County Redistricting 2021

Public Participation Kit

Population Unit ID Numbers

Use this map with the Fresno Area Map and the Microsoft Excel kit supplement.



The dark-shaded areas are cities. The lighter-shaded areas are unincorporated "Census Designated Places, or CDPs." (Labels are left off for readability)

You can draw a population-balanced proposed set of districts, or just draw the neighborhood / community of interest that you want to see kept together in the final map.

Please use a thick dark-colored pen to draw your map, then submit it at the County Administrative Center or by email to FresnoCountyRedistricting2021@fresnocountyca.gov. You can hand-deliver, mail, fax, scan and email, or photograph and email your map.

An online version of this map that allows you to zoom in and out for more detail is available as a link from the project website.

Name: Jolita Mendez

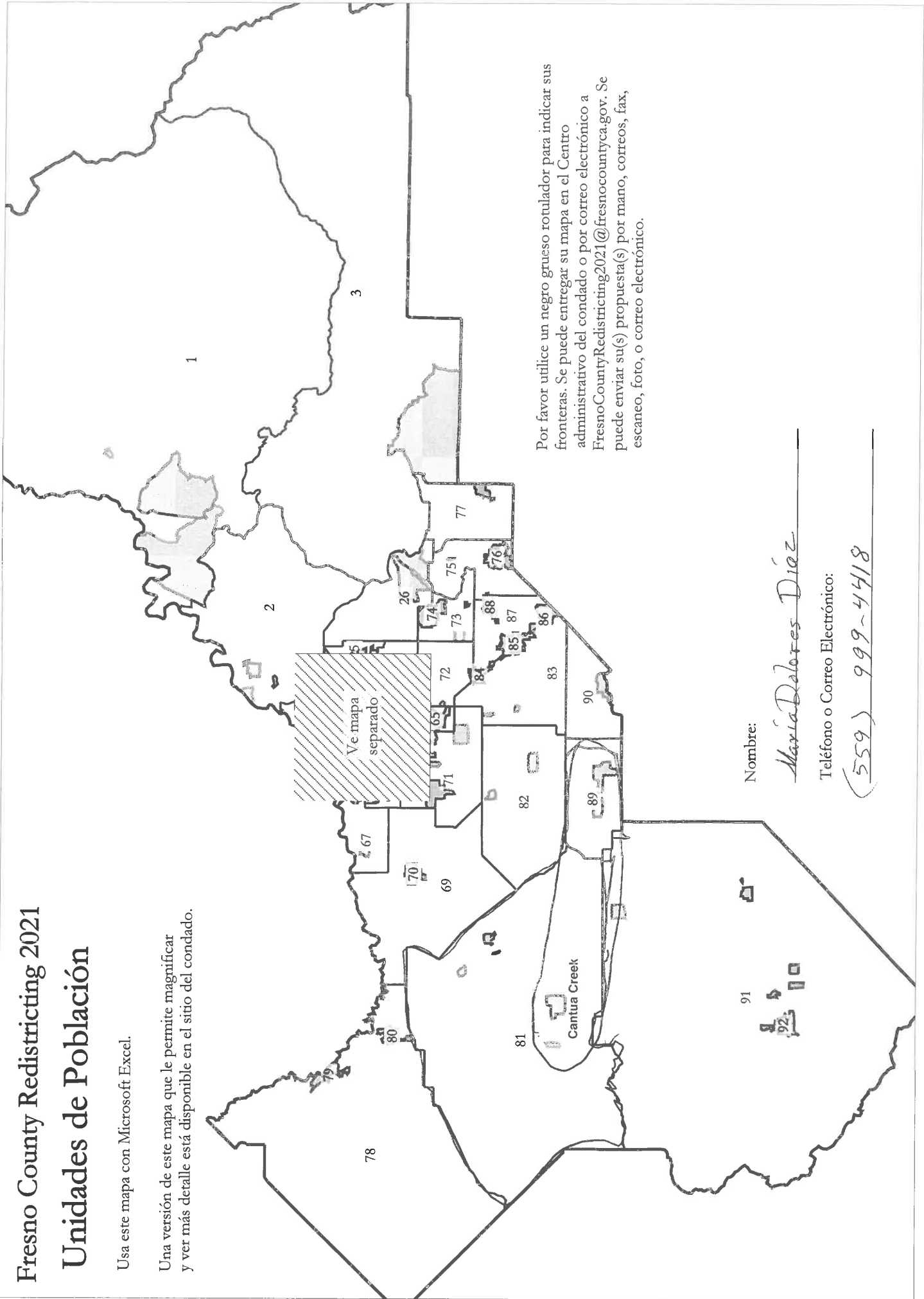
Phone and/or Email: _____

Fresno County Redistricting 2021

Unidades de Población

Usa este mapa con Microsoft Excel.

Una versión de este mapa que le permite magnificar y ver más detalle está disponible en el sitio del condado.



Por favor utilice un negro grueso rotulador para indicar sus fronteras. Se puede entregar su mapa en el Centro administrativo del condado o por correo electrónico a FresnoCountyRedistricting2021@fresnocountyca.gov. Se puede enviar su(s) propuesta(s) por mano, correos, fax, escaneo, foto, o correo electrónico.

Nombre:

María Dolores Díaz

Teléfono o Correo Electrónico:

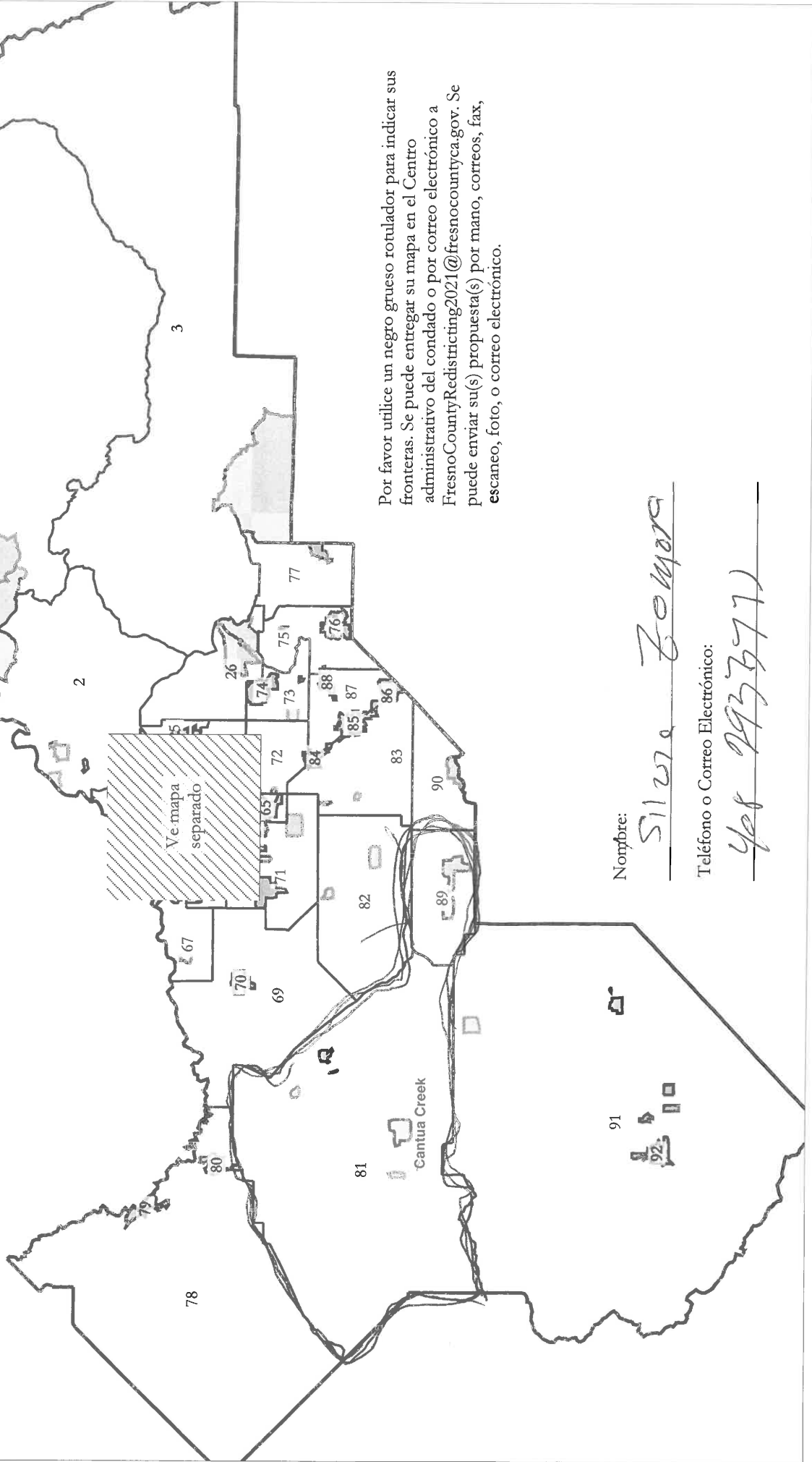
(559) 999-4418

Fresno County Redistricting 2021

Unidades de Población

Usa este mapa con Microsoft Excel.

Una versión de este mapa que le permite magnificar y ver más detalle está disponible en el sitio del condado.



Por favor utilice un negro rotulador para indicar sus fronteras. Se puede entregar su mapa en el Centro administrativo del condado o por correo electrónico a FresnoCountyRedistricting2021@fresnocountyca.gov. Se puede enviar su(s) propuesta(s) por mano, correos, fax, escaneo, foto, o correo electrónico.

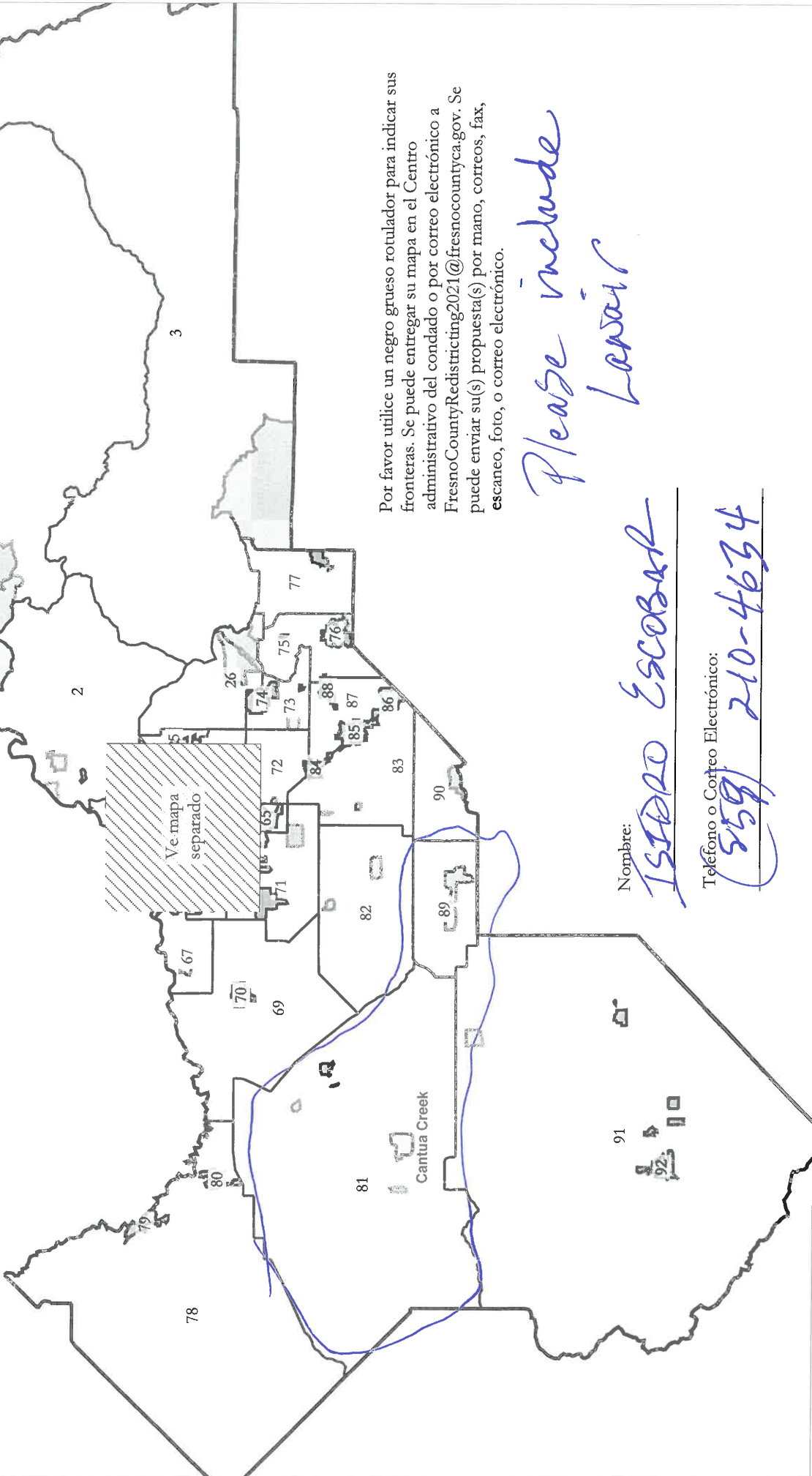
Nombre: Silvia Zomara
Teléfono o Correo Electrónico: 408 9333771

Fresno County Redistricting 2021

Unidades de Población

Usa este mapa con Microsoft Excel.

Una versión de este mapa que le permite magnificar y ver más detalle está disponible en el sitio del condado.



Por favor utilice un negro rotulador para indicar sus fronteras. Se puede entregar su mapa en el Centro administrativo del condado o por correo electrónico a FresnoCountyRedistricting2021@fresnocountyca.gov. Se puede enviar su(s) propuesta(s) por mano, correos, fax, escaneo, foto, o correo electrónico.

*Please include
Lanair*

Nombre:

ISIDRO ESCOBAR

Teléfono o Correo Electrónico:

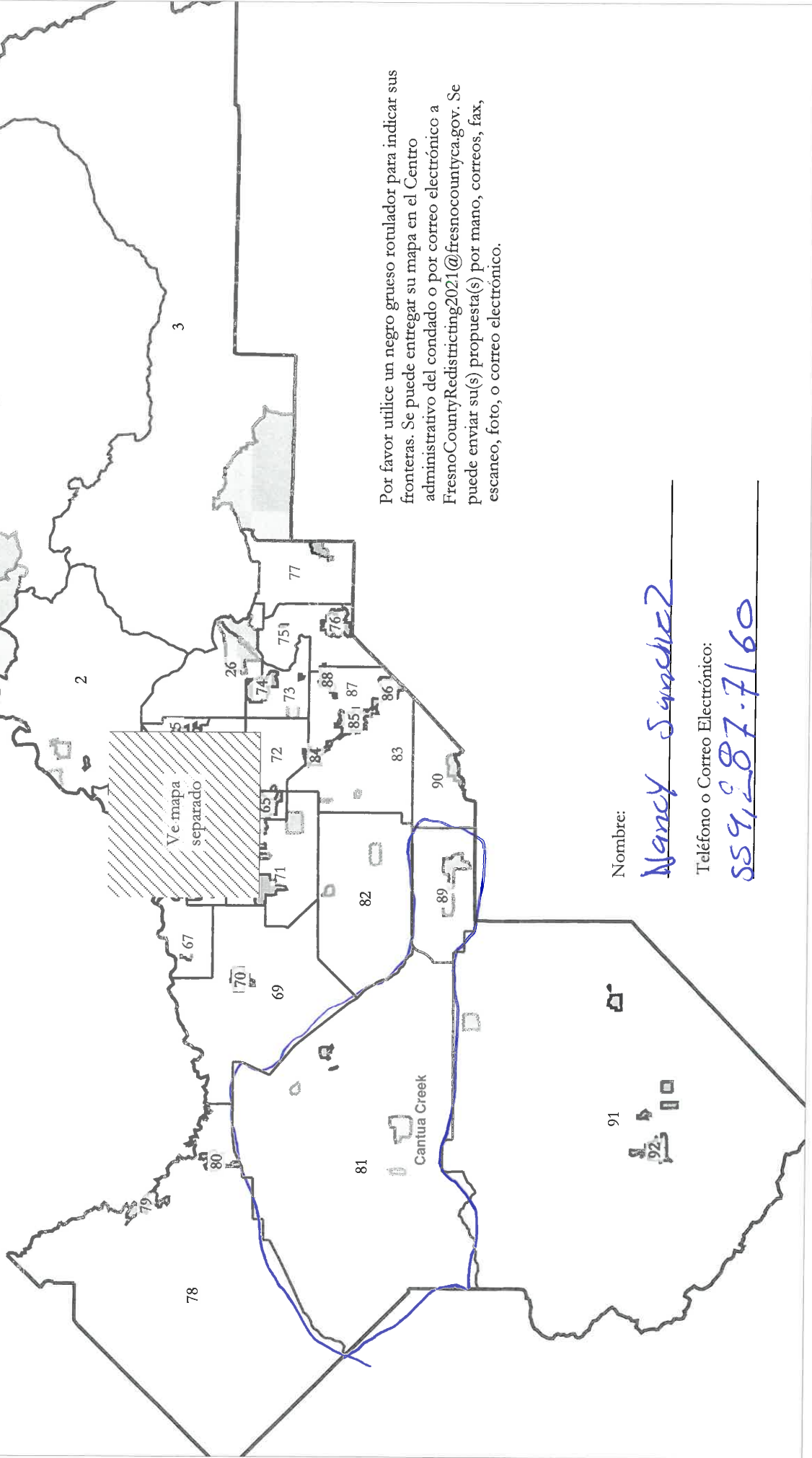
(559) 210-4634

Fresno County Redistricting 2021

Unidades de Población

Usa este mapa con Microsoft Excel.

Una versión de este mapa que le permite magnificar y ver más detalle está disponible en el sitio del condado.



Por favor utilice un negro rotulador para indicar sus fronteras. Se puede entregar su mapa en el Centro administrativo del condado o por correo electrónico a FresnoCountyRedistricting2021@fresnocountyca.gov. Se puede enviar su(s) propuesta(s) por mano, correos, fax, escaneo, foto, o correo electrónico.

Nombre:

Nancy Sanchez

Teléfono o Correo Electrónico:

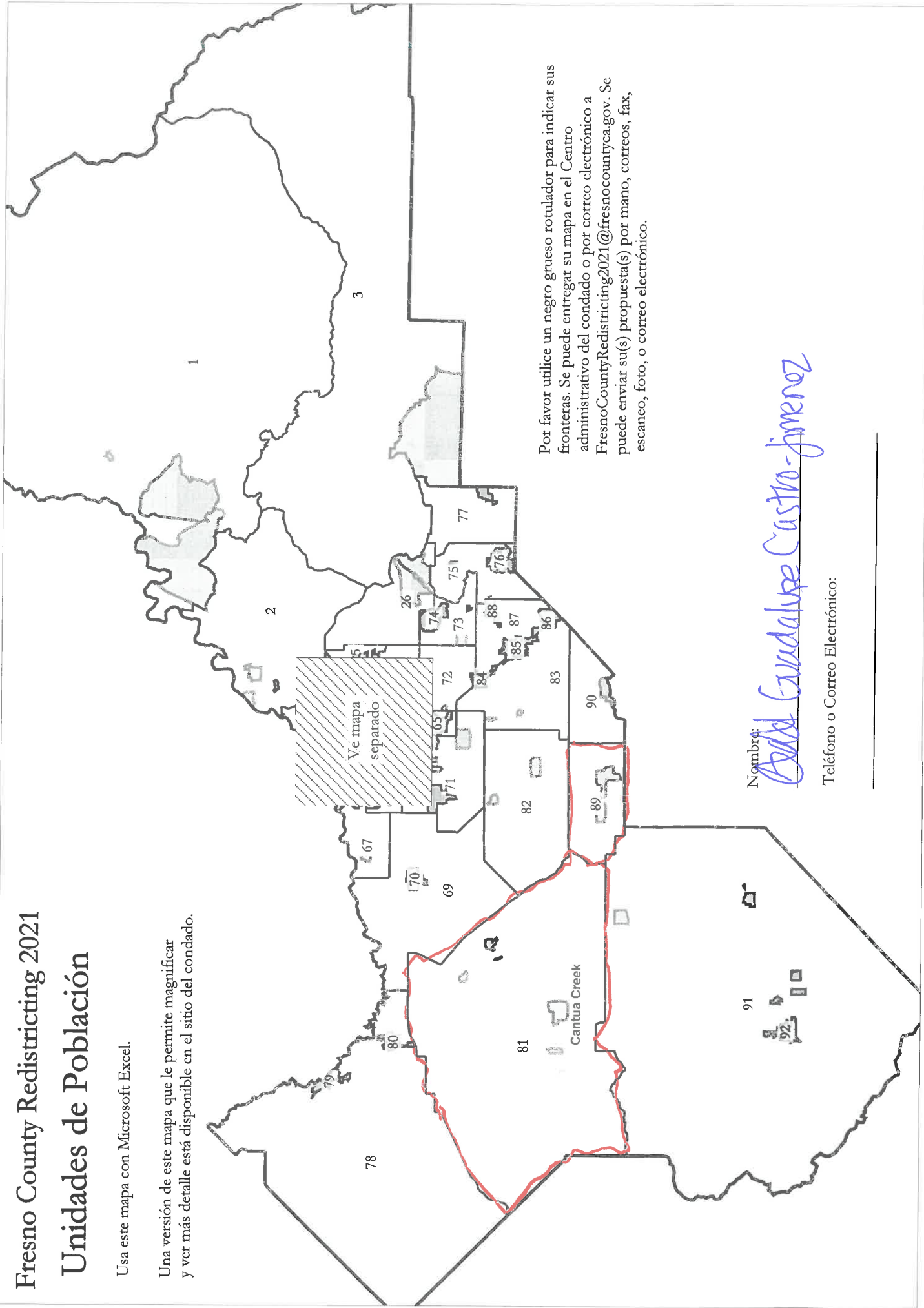
559.287.7160

Fresno County Redistricting 2021

Unidades de Población

Usa este mapa con Microsoft Excel.

Una versión de este mapa que le permite magnificar y ver más detalle está disponible en el sitio del condado.



Por favor utilice un negro grueso rotulador para indicar sus fronteras. Se puede entregar su mapa en el Centro administrativo del condado o por correo electrónico a FresnoCountyRedistricting2021@fresnocountyca.gov. Se puede enviar su(s) propuesta(s) por mano, correos, fax, escaneo, foto, o correo electrónico.

Nombre:

Abel Guadalupe Castro-Jimenez

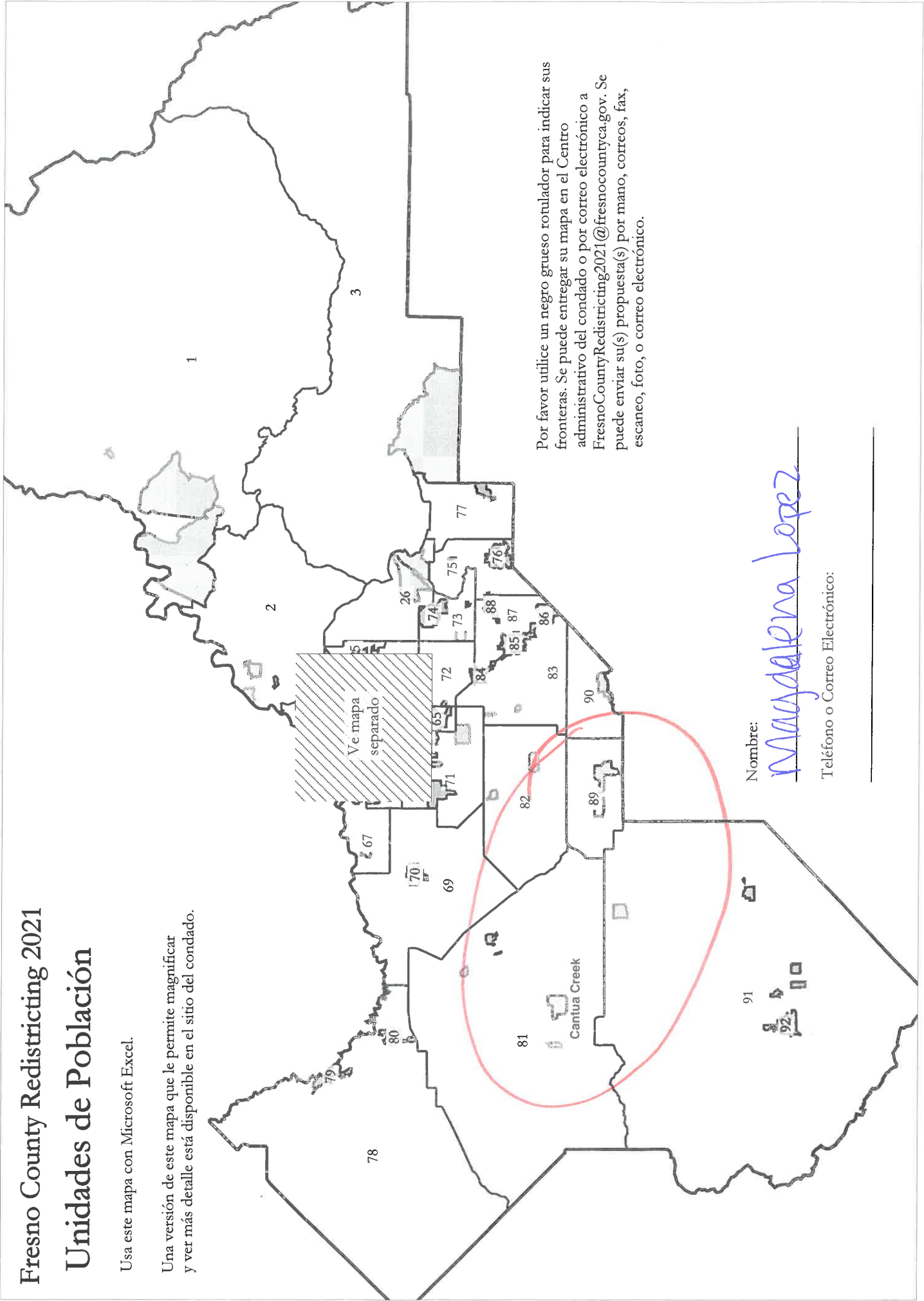
Teléfono o Correo Electrónico:

Fresno County Redistricting 2021

Unidades de Población

Usa este mapa con Microsoft Excel.

Una versión de este mapa que le permite magnificar y ver más detalle está disponible en el sitio del condado.



Por favor utilice un negro grueso rotulador para indicar sus fronteras. Se puede entregar su mapa en el Centro administrativo del condado o por correo electrónico a FresnoCountyRedistricting2021@fresnocountyca.gov. Se puede enviar su(s) propuesta(s) por mano, correos, fax, escaneo, foto, o correo electrónico.

Nombre:

Magdalena Lopez

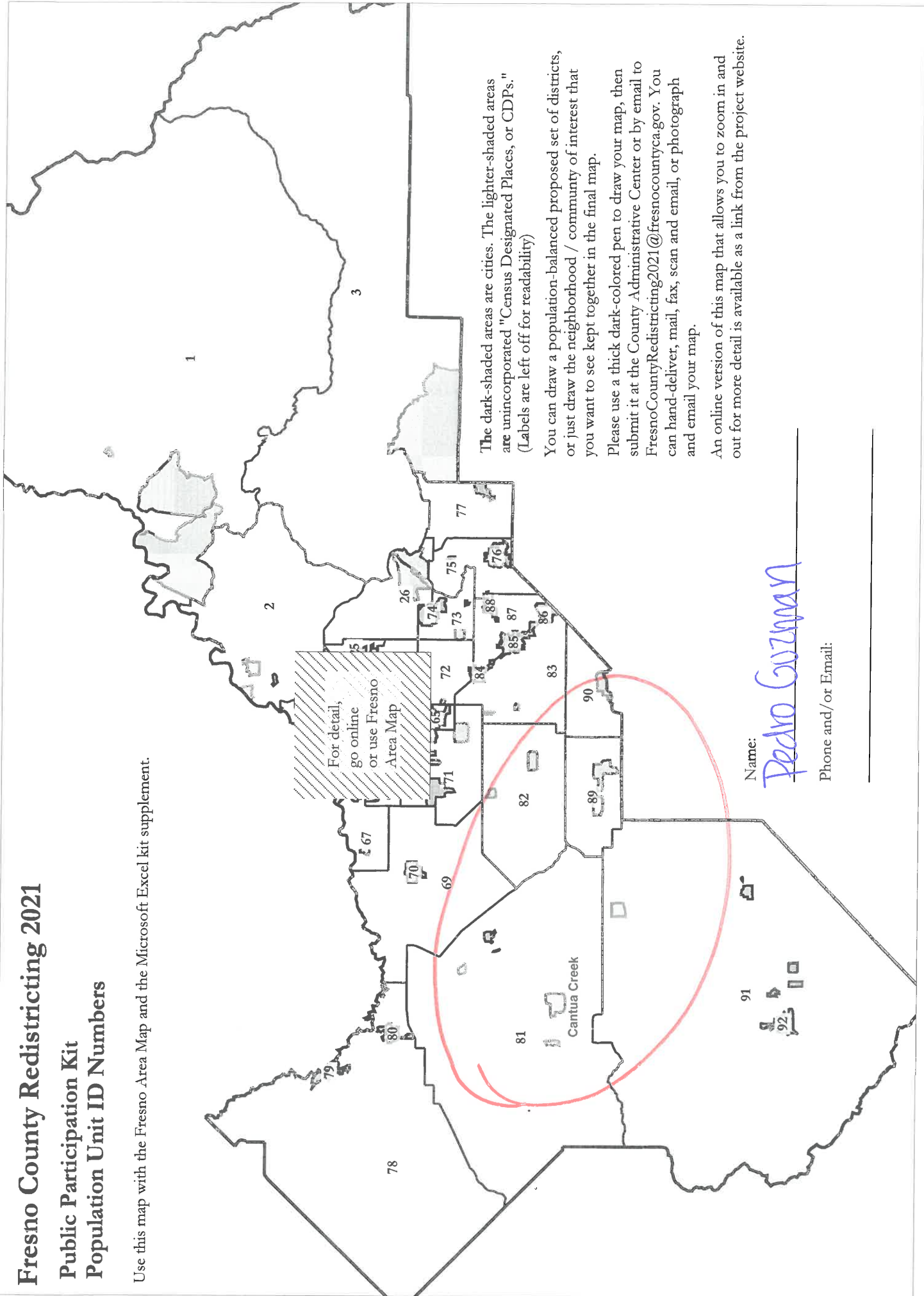
Teléfono o Correo Electrónico:

Fresno County Redistricting 2021

Public Participation Kit

Population Unit ID Numbers

Use this map with the Fresno Area Map and the Microsoft Excel kit supplement.



The dark-shaded areas are cities. The lighter-shaded areas are unincorporated "Census Designated Places, or CDPs." (Labels are left off for readability)

You can draw a population-balanced proposed set of districts, or just draw the neighborhood / community of interest that you want to see kept together in the final map.

Please use a thick dark-colored pen to draw your map, then submit it at the County Administrative Center or by email to FresnoCountyRedistricting2021@fresnocountyca.gov. You can hand-deliver, mail, fax, scan and email, or photograph and email your map.

An online version of this map that allows you to zoom in and out for more detail is available as a link from the project website.

Name:

Pedro Guzman

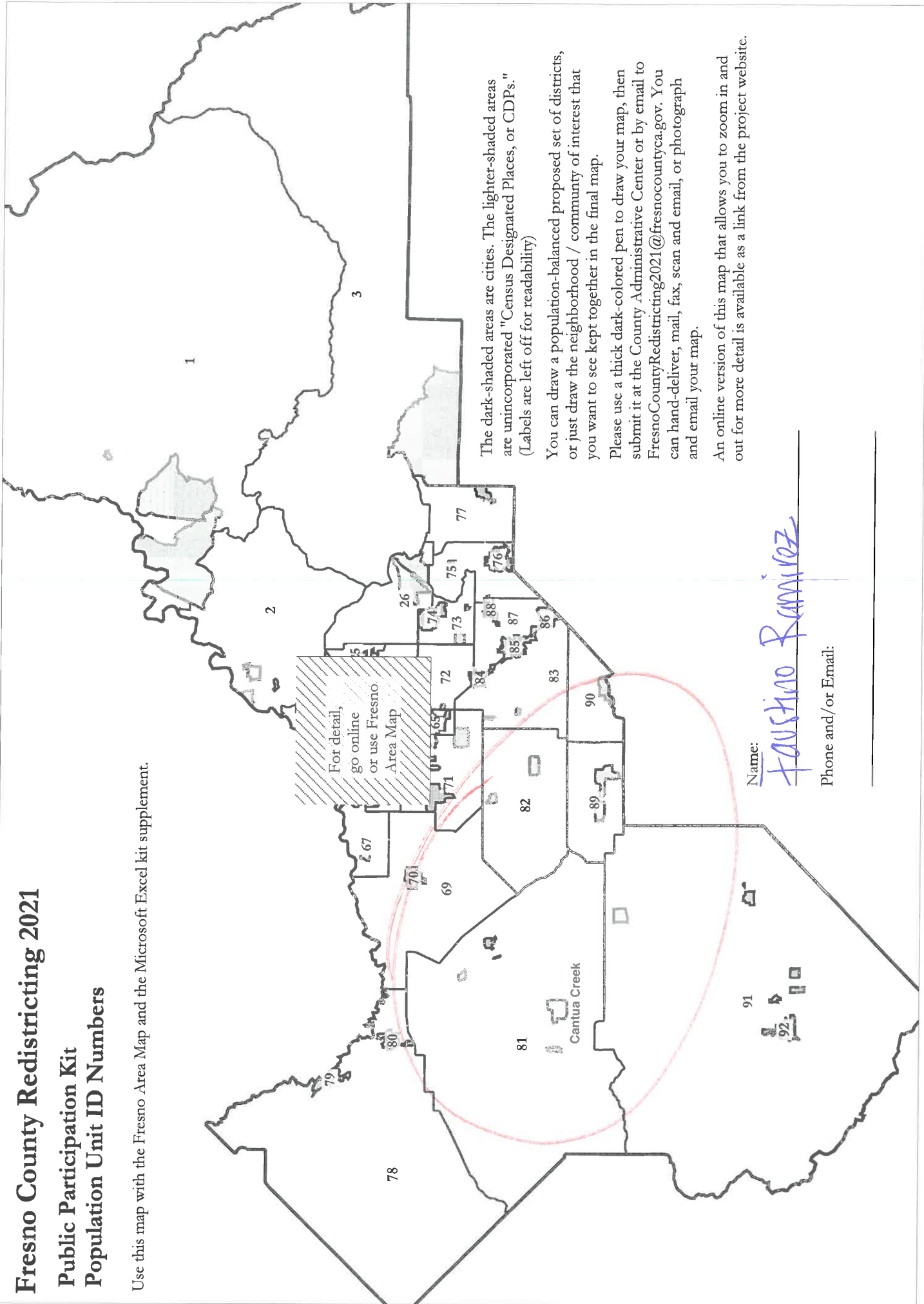
Phone and/or Email:

Fresno County Redistricting 2021

Public Participation Kit

Population Unit ID Numbers

Use this map with the Fresno_Area Map and the Microsoft Excel kit supplement.



The dark-shaded areas are cities. The lighter-shaded areas are unincorporated "Census Designated Places, or CDPs." (Labels are left off for readability)

You can draw a population-balanced proposed set of districts, or just draw the neighborhood / community of interest that you want to see kept together in the final map.

Please use a thick dark-colored pen to draw your map, then submit it at the County Administrative Center or by email to FresnoCountyRedistricting2021@fresnocountyca.gov. You can hand-deliver, mail, fax, scan and email, or photograph and email your map.

An online version of this map that allows you to zoom in and out for more detail is available as a link from the project website.

Name:

FAUSTINO RAMIREZ

Phone and/or Email:
