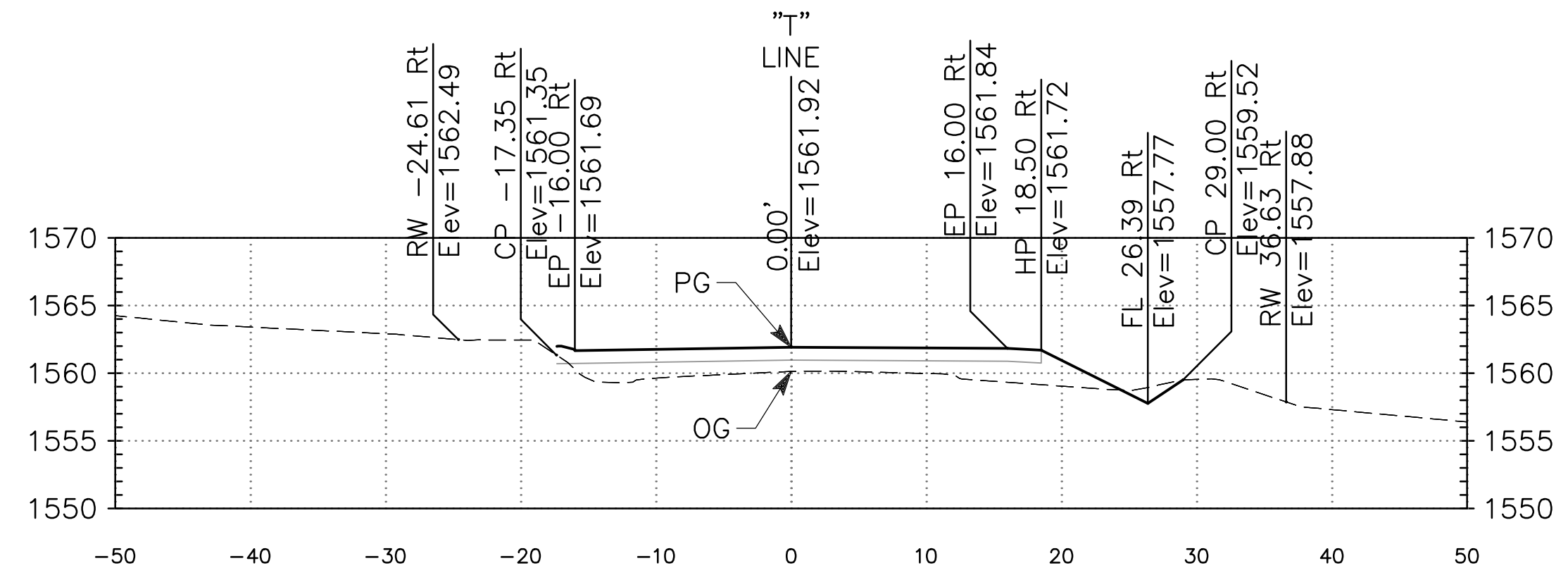
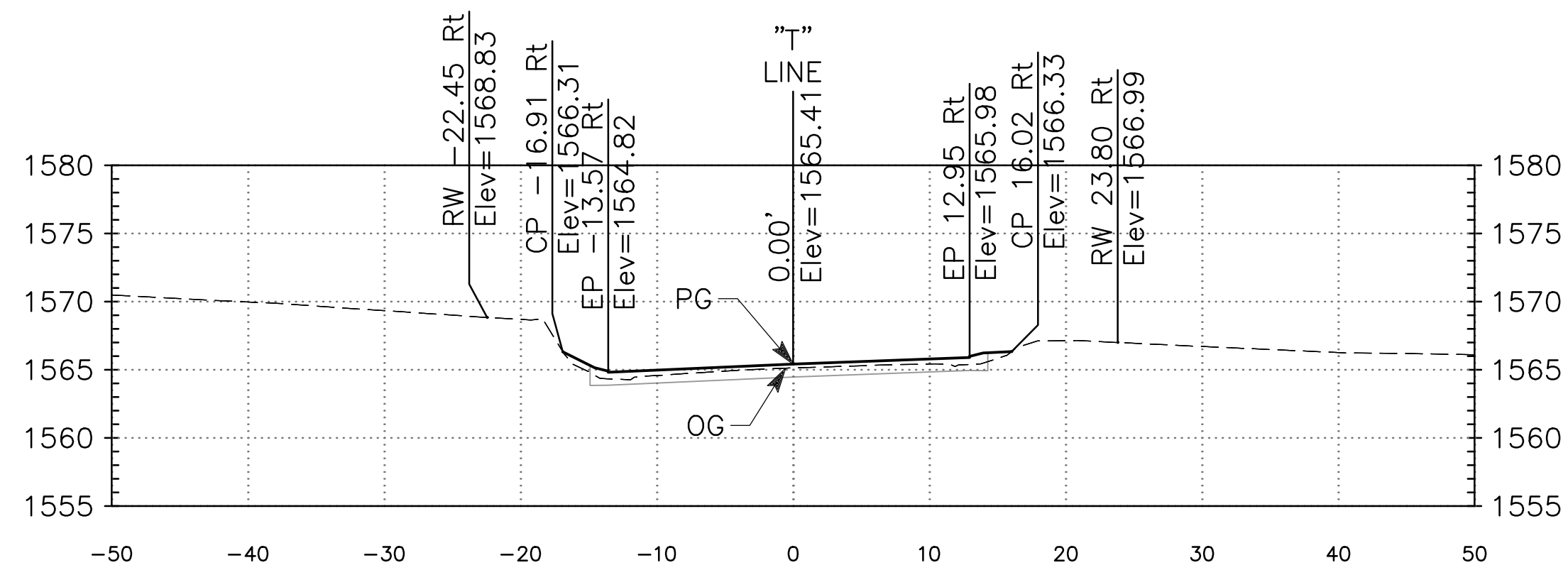


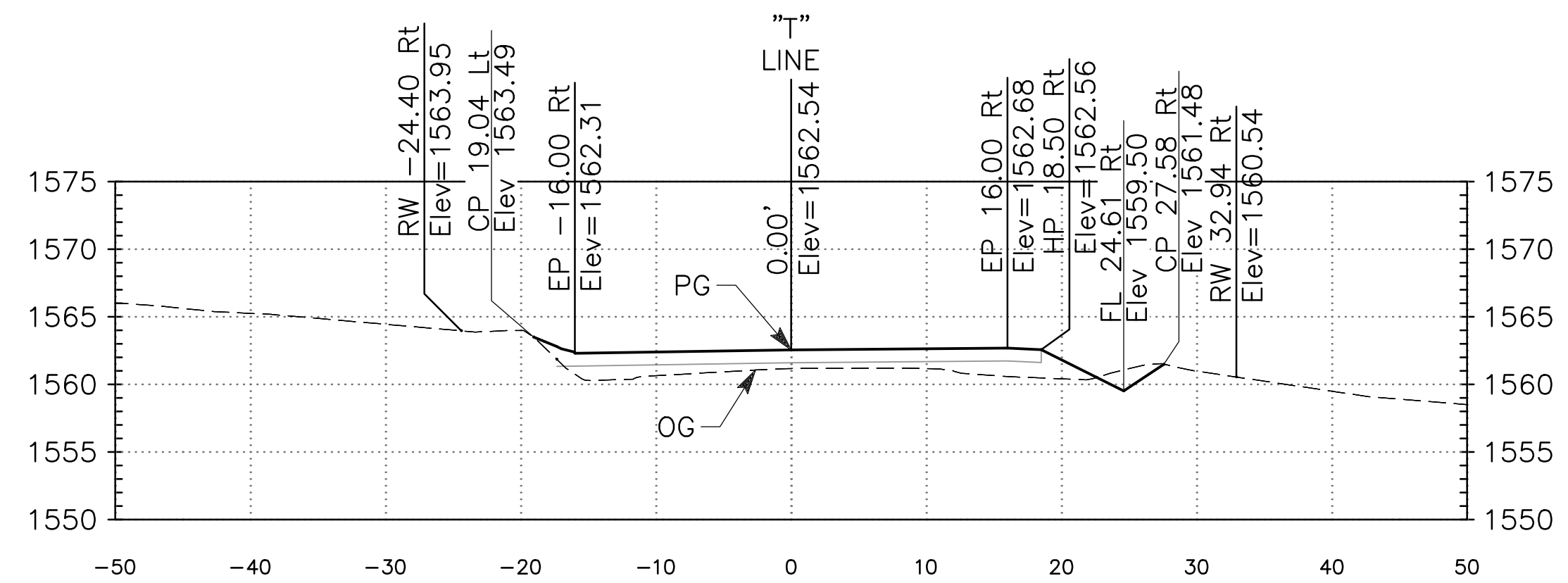
"Alignment - Tollhouse Rd CL" LINE Sta 20+75.00



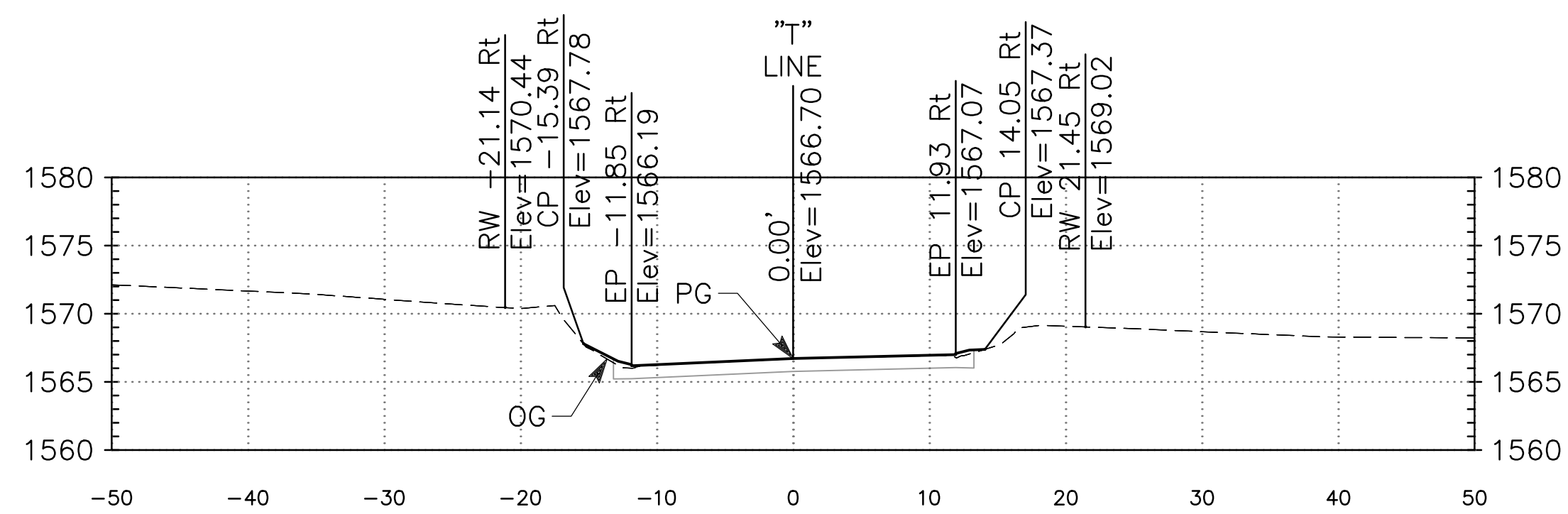
"Alignment - Tollhouse Rd CL" LINE Sta 21+50.00



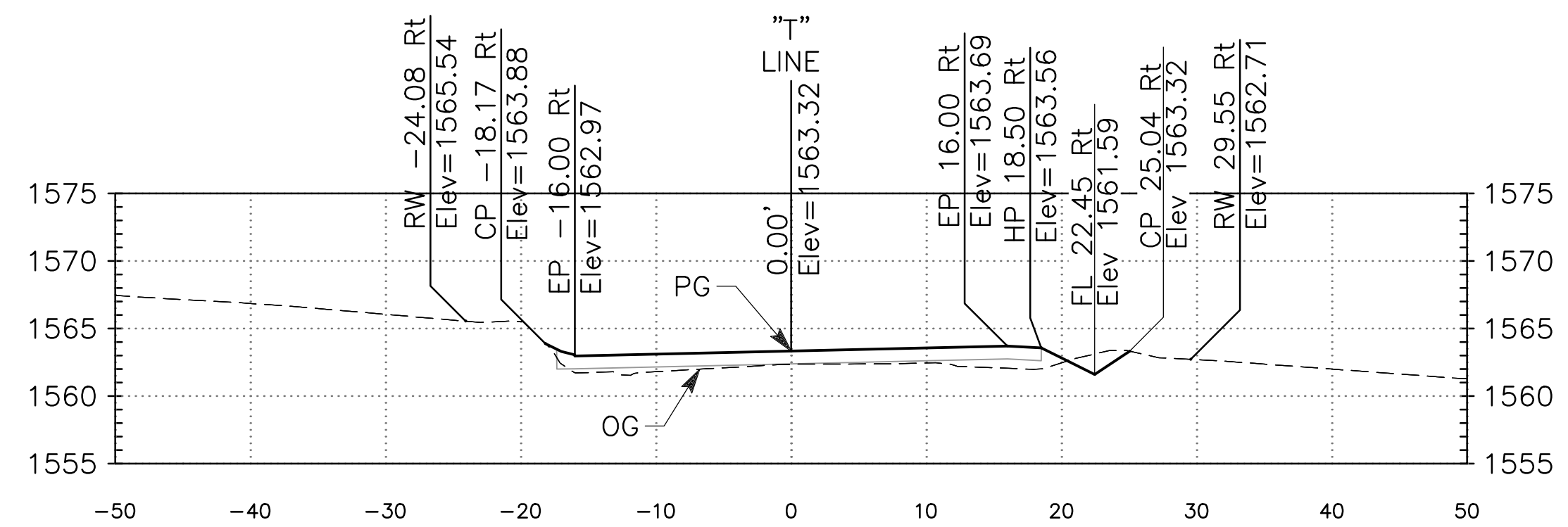
"Alignment - Tollhouse Rd CL" LINE Sta 20+50.00



"Alignment - Tollhouse Rd CL" LINE Sta 21+25.00



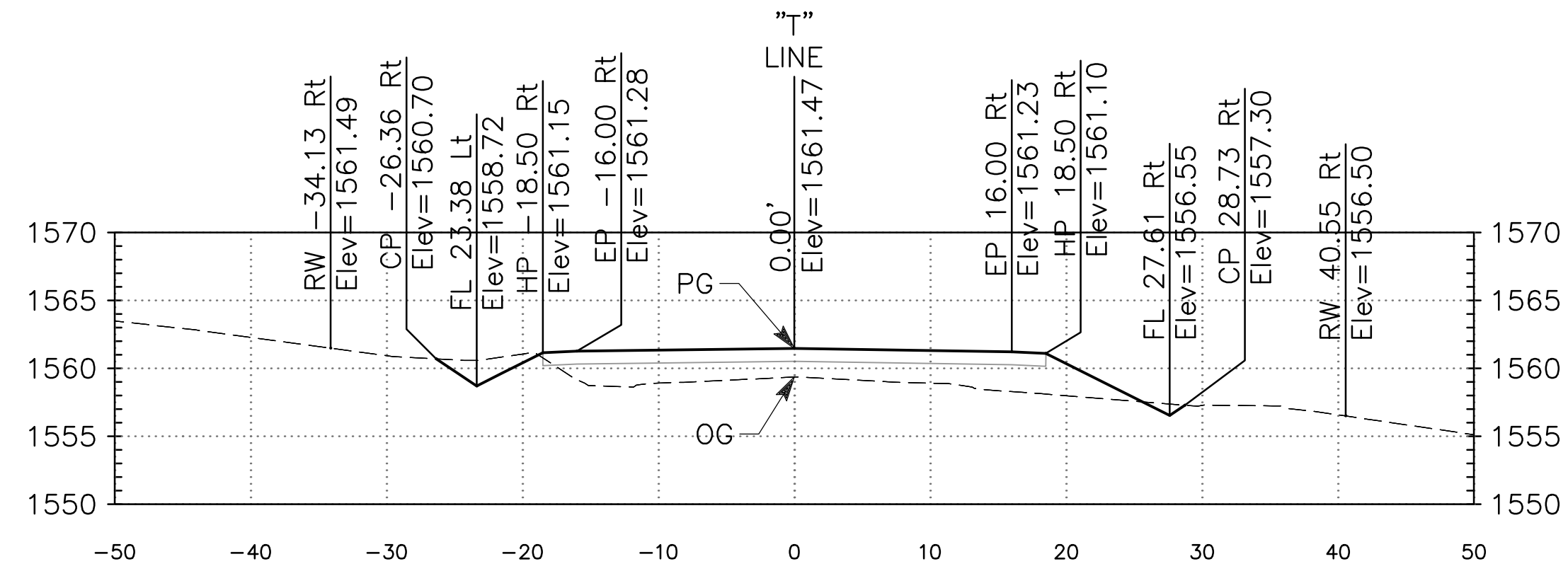
"Alignment - Tollhouse Rd CL" LINE Sta 20+25.00



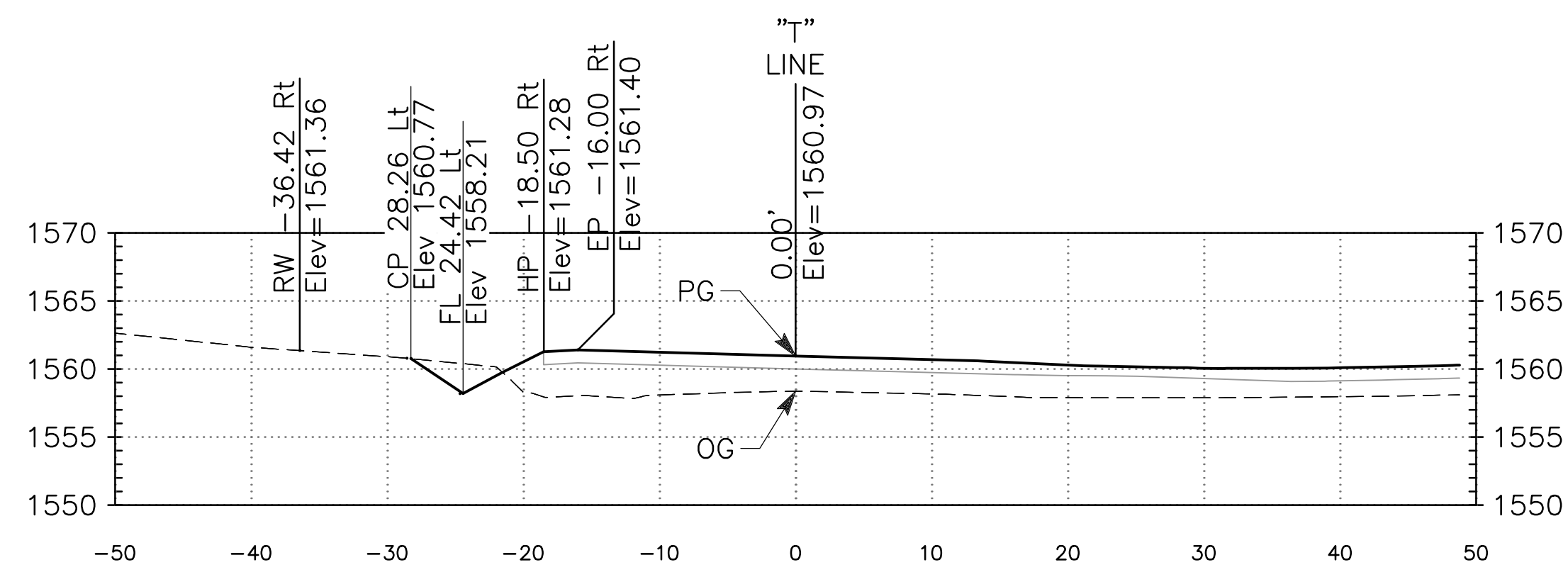
"Alignment - Tollhouse Rd CL" LINE Sta 21+00.00

SCALE: Horiz 1"=10'
Vert 1"=10'

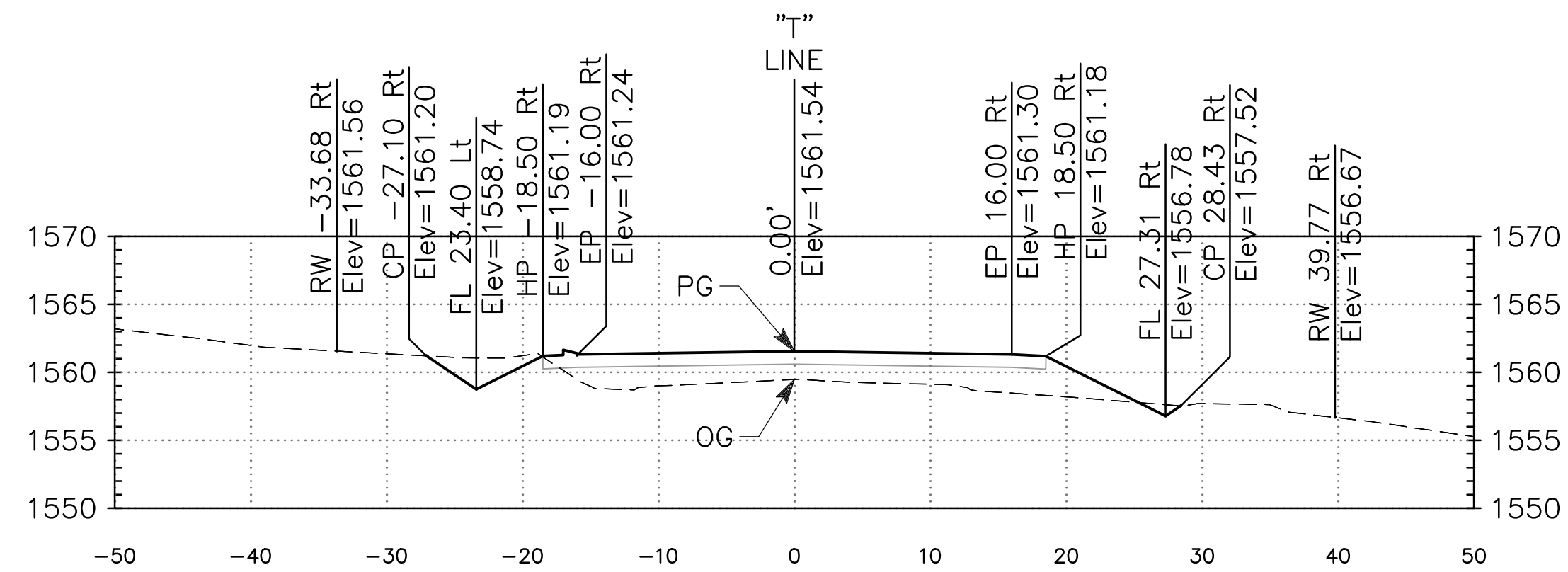
DESIGNED: P. BRADBURY	DATE: 11/2/22	RECORD DRAWING		SCALE			PROJECT		DEPARTMENT OF PUBLIC WORKS AND PLANNING	
DRAWN: G. DANKE	DATE: 11/2/22	RESIDENT ENGINEER	DATE	PLAN 20' 40' HZ			DRY CREEK BRIDGE REPLACEMENT ON BURROUGH VALLEY ROAD		ROAD NO. _____ BRIDGE NO. 42C0710 / 42C0711	DRAWING NO. 11278 SHEET NO. 1 TOTAL 10
CHECKED: G. GROSS	DATE: 11/2/22			PROFILE 10' 20' VT						
FOR RIGHT OF WAY DATA AND ACCURATE ACCESS DETERMINATION, SEE DOCUMENTS IN THE DEPARTMENT OF PUBLIC WORKS AND PLANNING.										



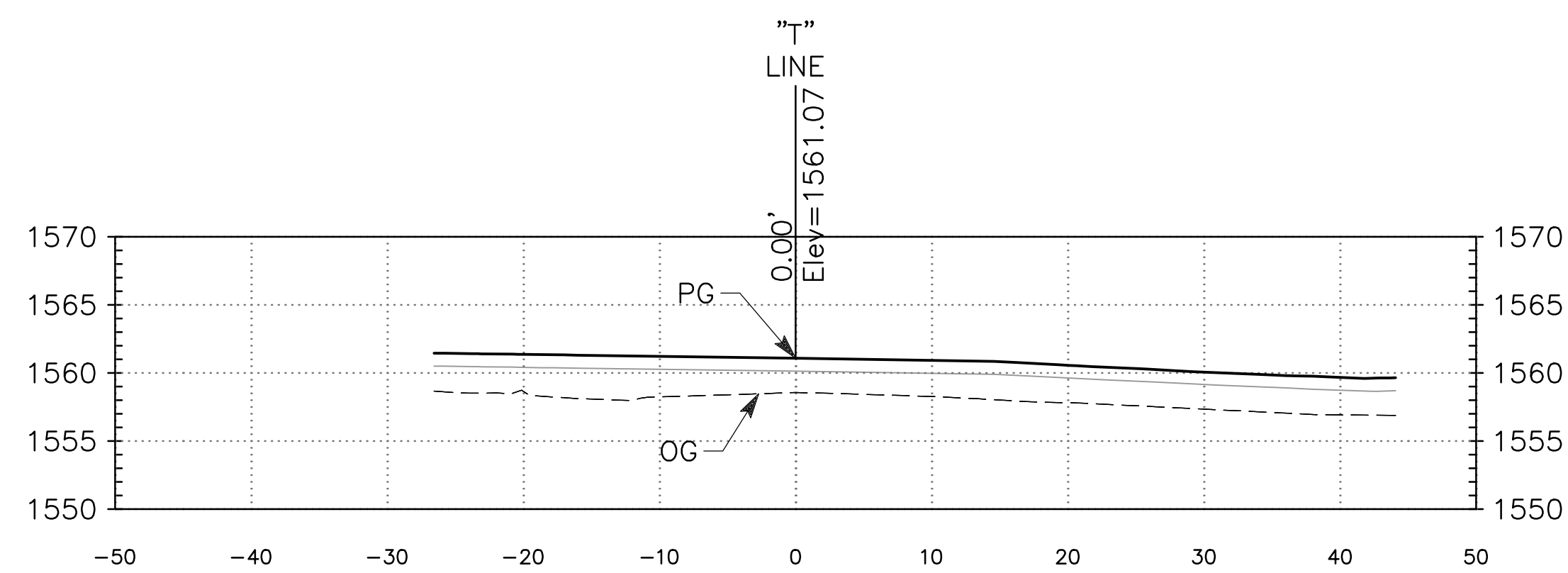
"Alignment - Tollhouse Rd CL" LINE Sta 21+75.00



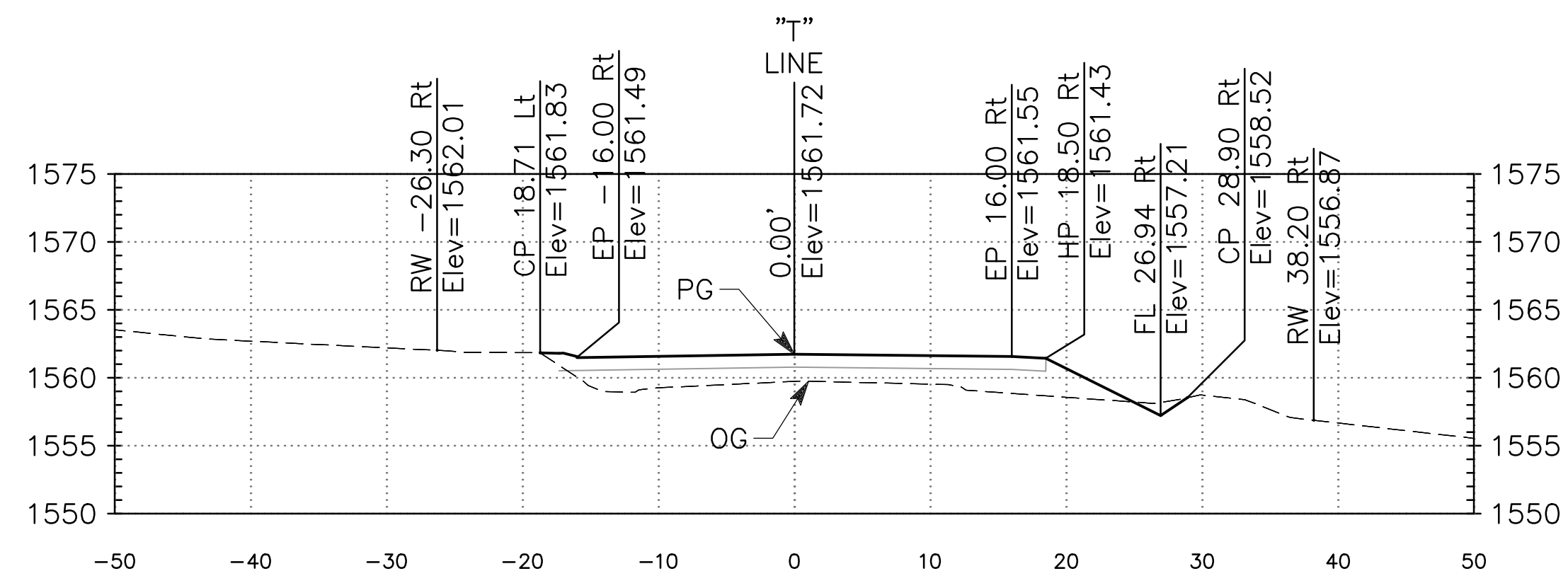
"Alignment - Tollhouse Rd CL" LINE Sta 22+50.00



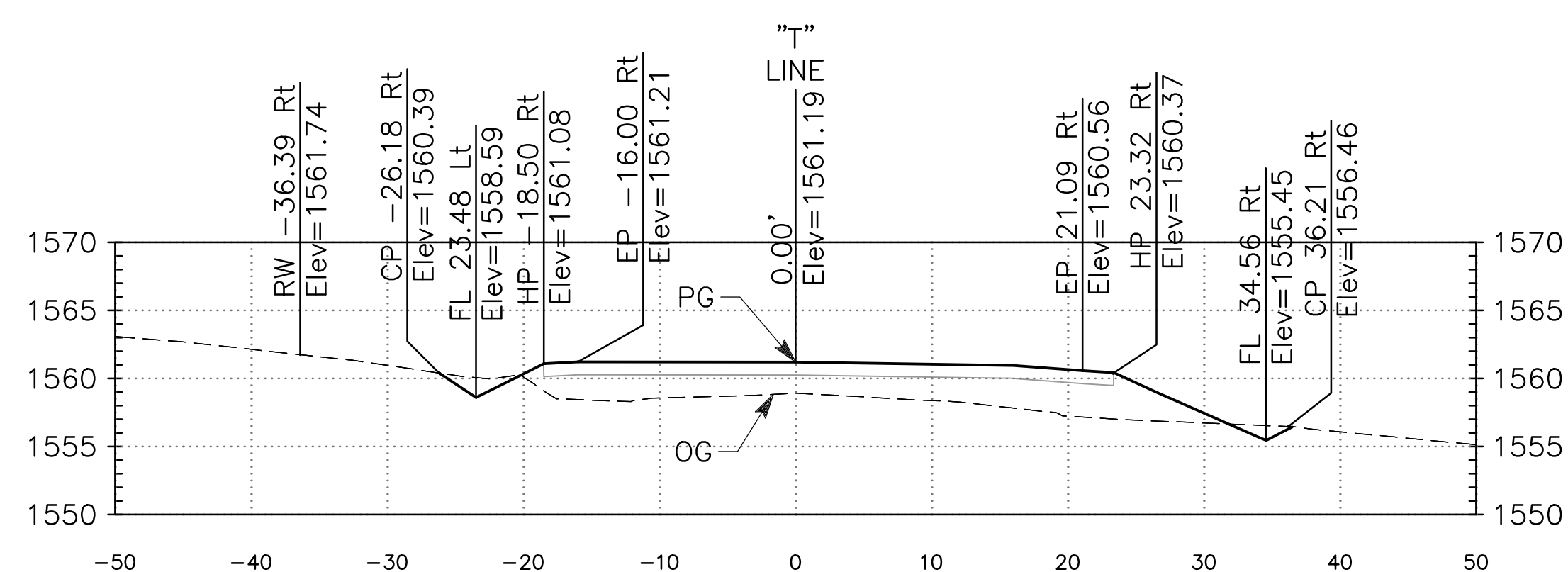
"Alignment - Tollhouse Rd CL" LINE Sta 21+70.00



"Alignment - Tollhouse Rd CL" LINE Sta 22+25.00



"Alignment - Tollhouse Rd CL" LINE Sta 21+60.00

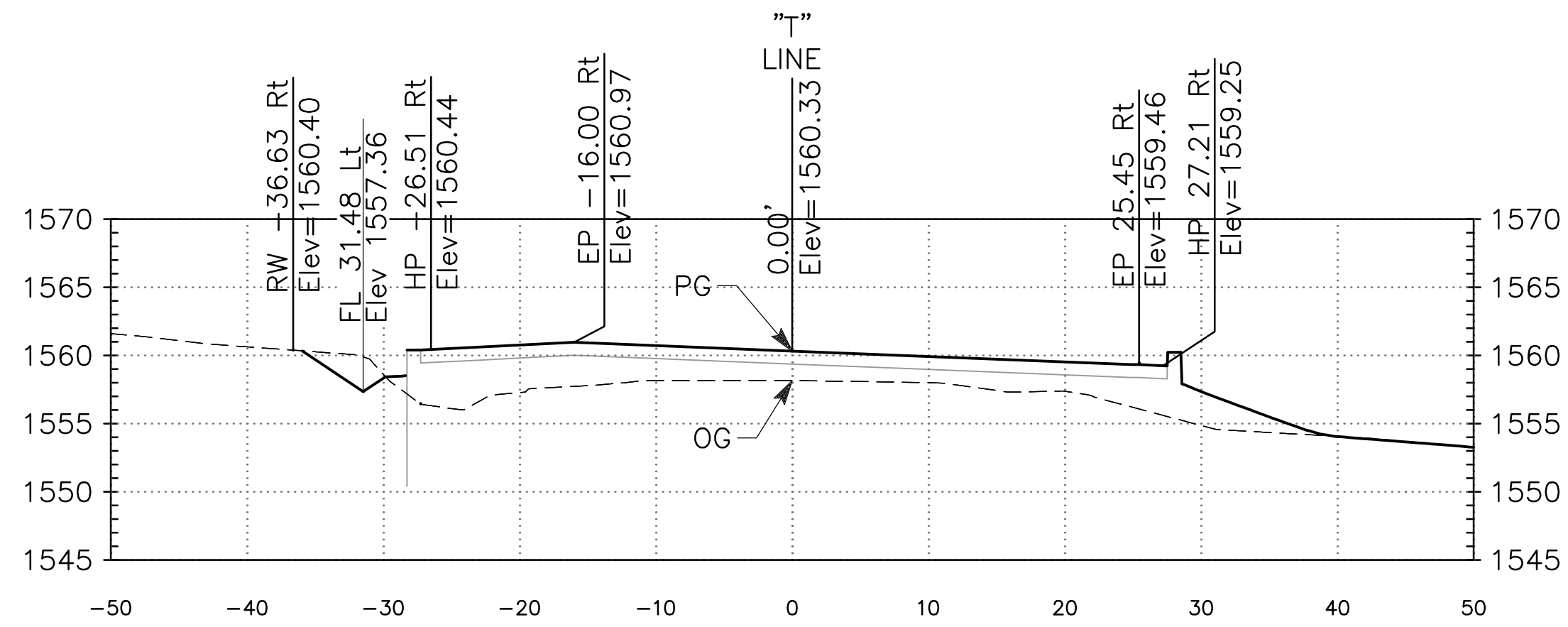


"Alignment - Tollhouse Rd CL" LINE Sta 22+00.00

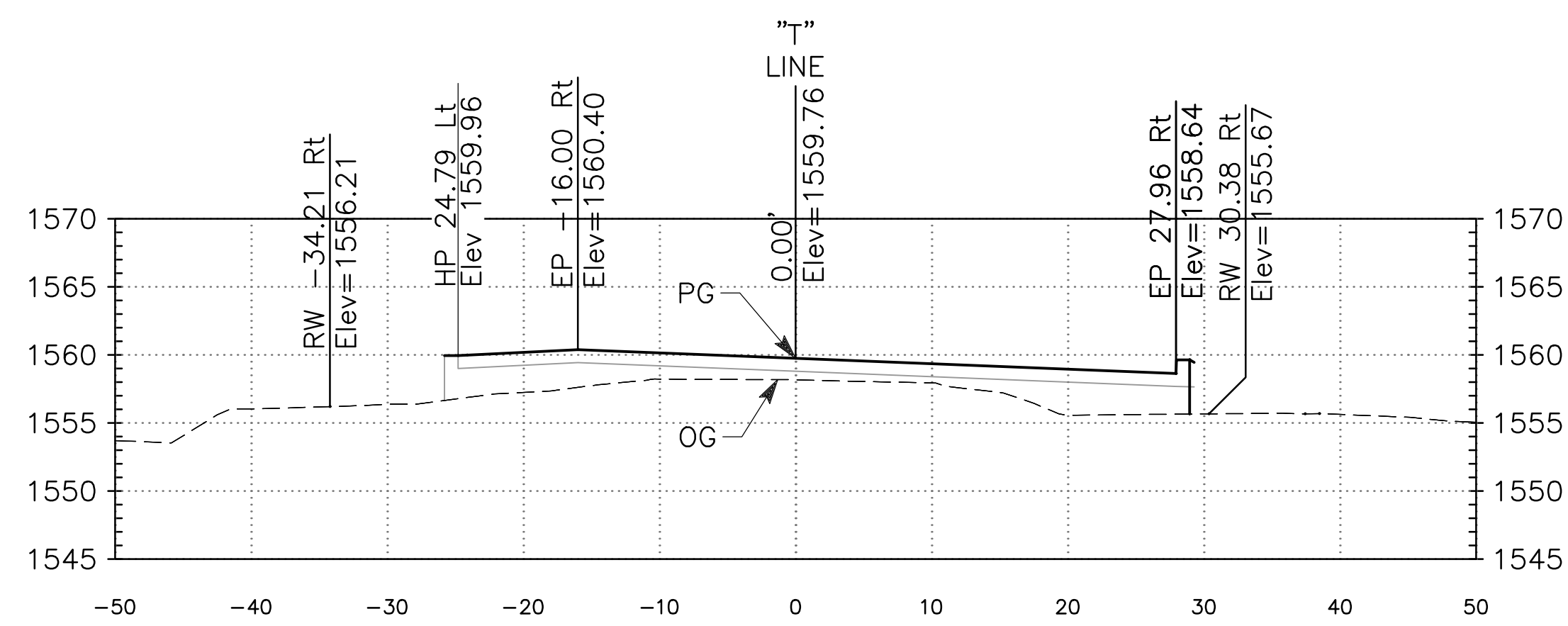
SCALE: Horiz 1"=10'
Vert 1"=10'

DATE		RECORD DRAWING		SCALE		PROJECT		DEPARTMENT OF PUBLIC WORKS AND PLANNING	
DESIGNED: P. BRADBURY	11/2/22	RESIDENT ENGINEER	DATE	0 PLAN 20' 40' HZ	DRY CREEK BRIDGE REPLACEMENT ON BURROUGH VALLEY ROAD		THE COUNTY OF FRESNO		
DRAWN: G. DANKE	11/2/22			0 PROFILE 10' 20' VT	ROAD NO. BRIDGE NO. 42C0710 / 42C0711		DRAWING NO. 11278 SHEET NO. 2 TOTAL 10		
CHECKED: G. GROSS	11/2/22			SUPERVISING ENGINEER DATE					

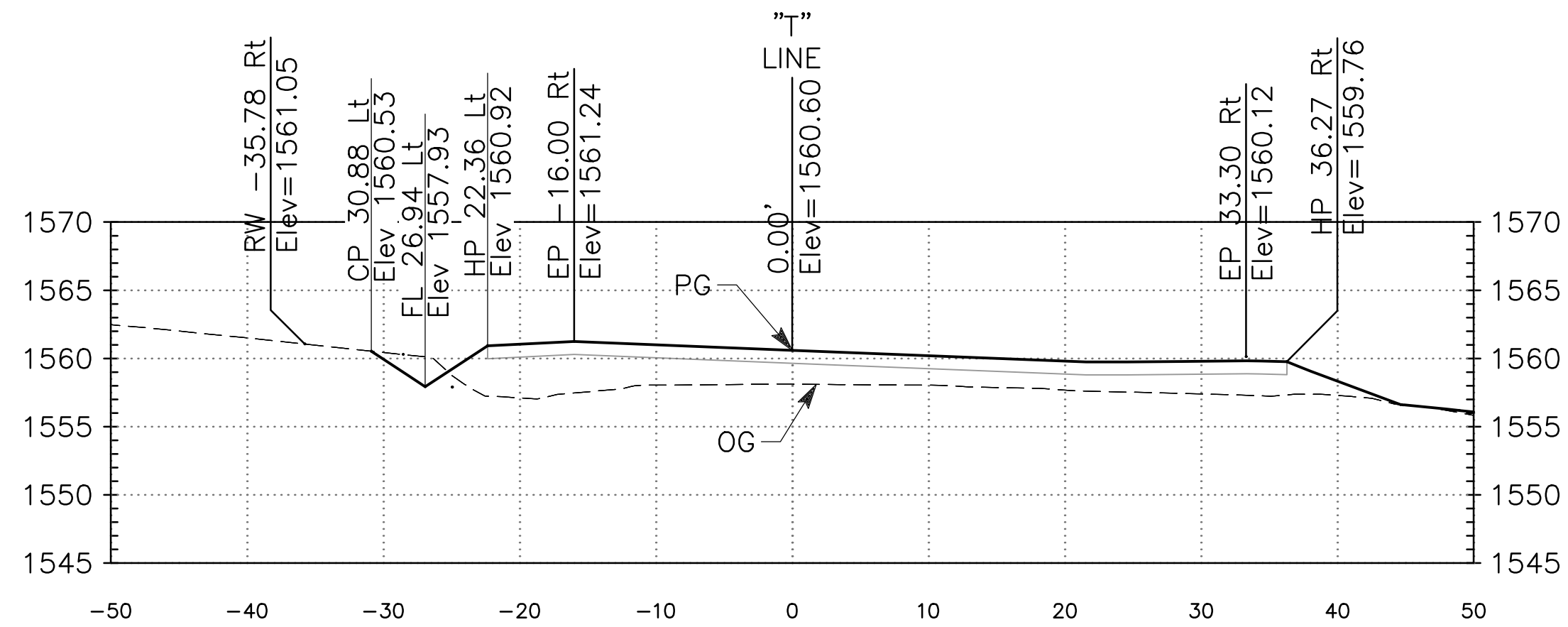
FOR RIGHT OF WAY DATA AND ACCURATE ACCESS DETERMINATION, SEE DOCUMENTS IN THE DEPARTMENT OF PUBLIC WORKS AND PLANNING.



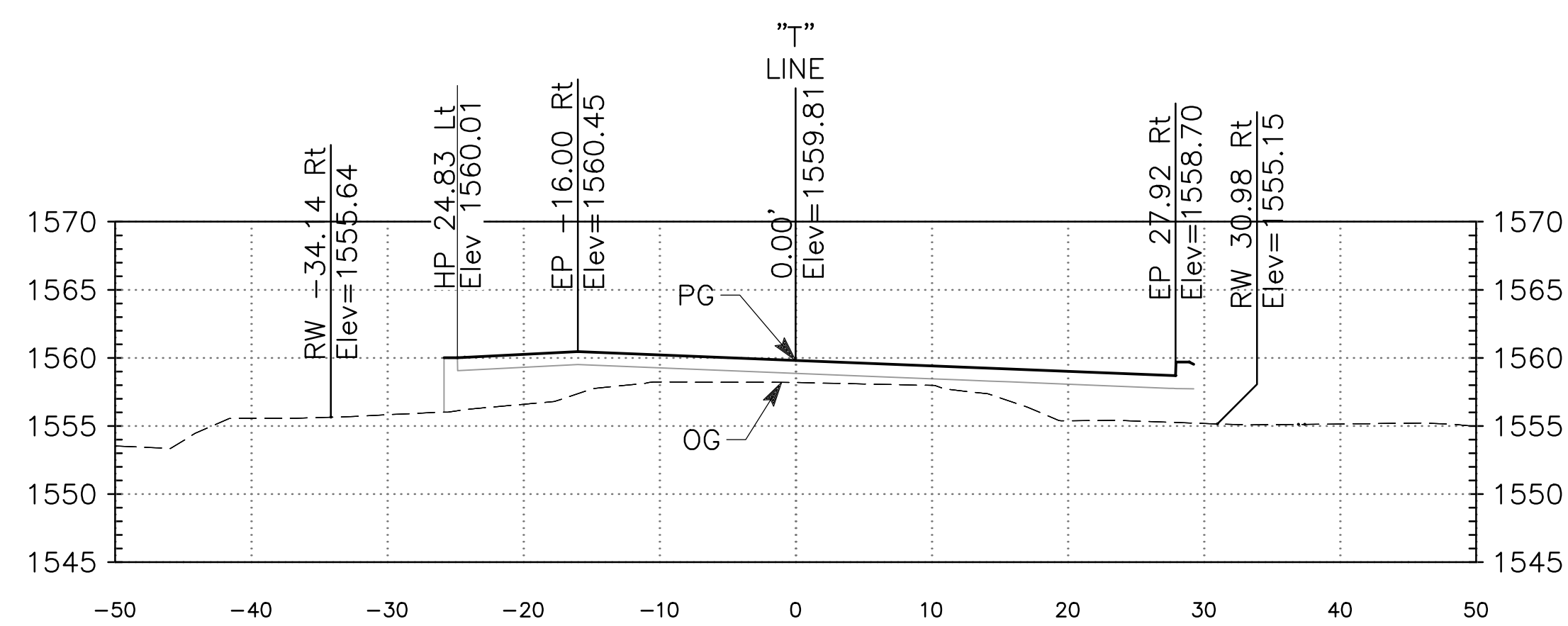
"Alignment - Tollhouse Rd CL" LINE Sta 23+25.00



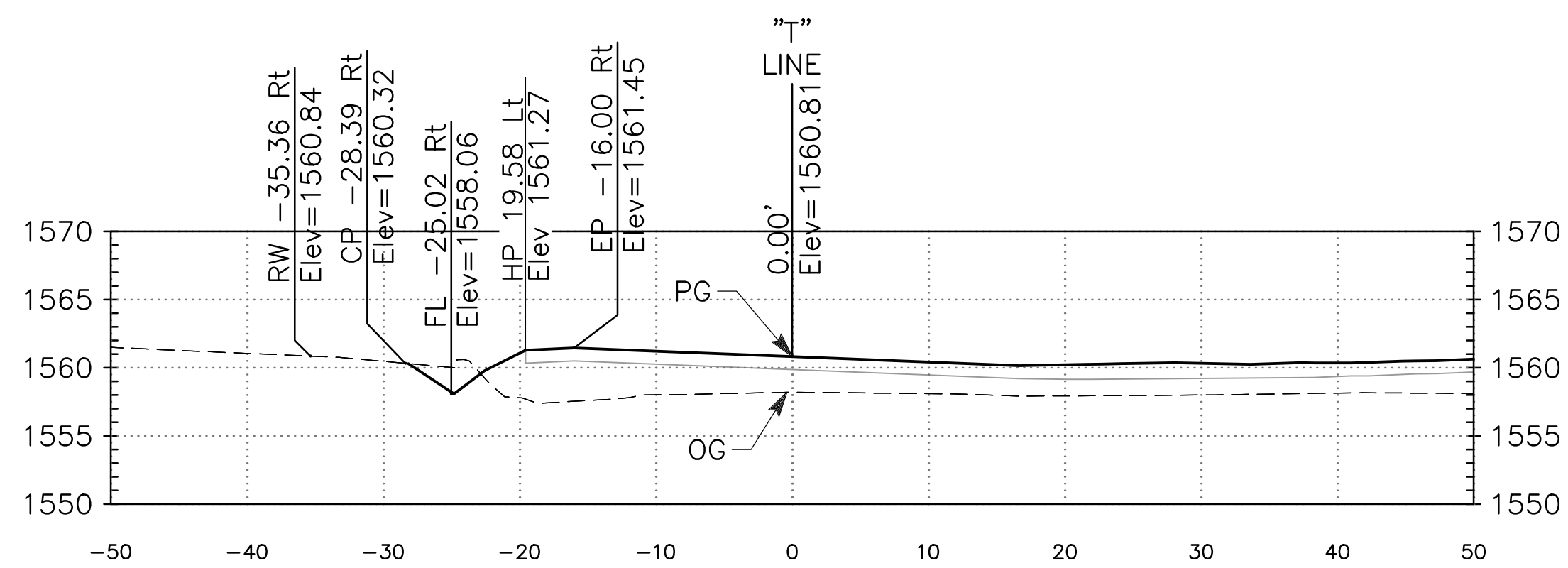
"Alignment - Tollhouse Rd CL" LINE Sta 23+75.00



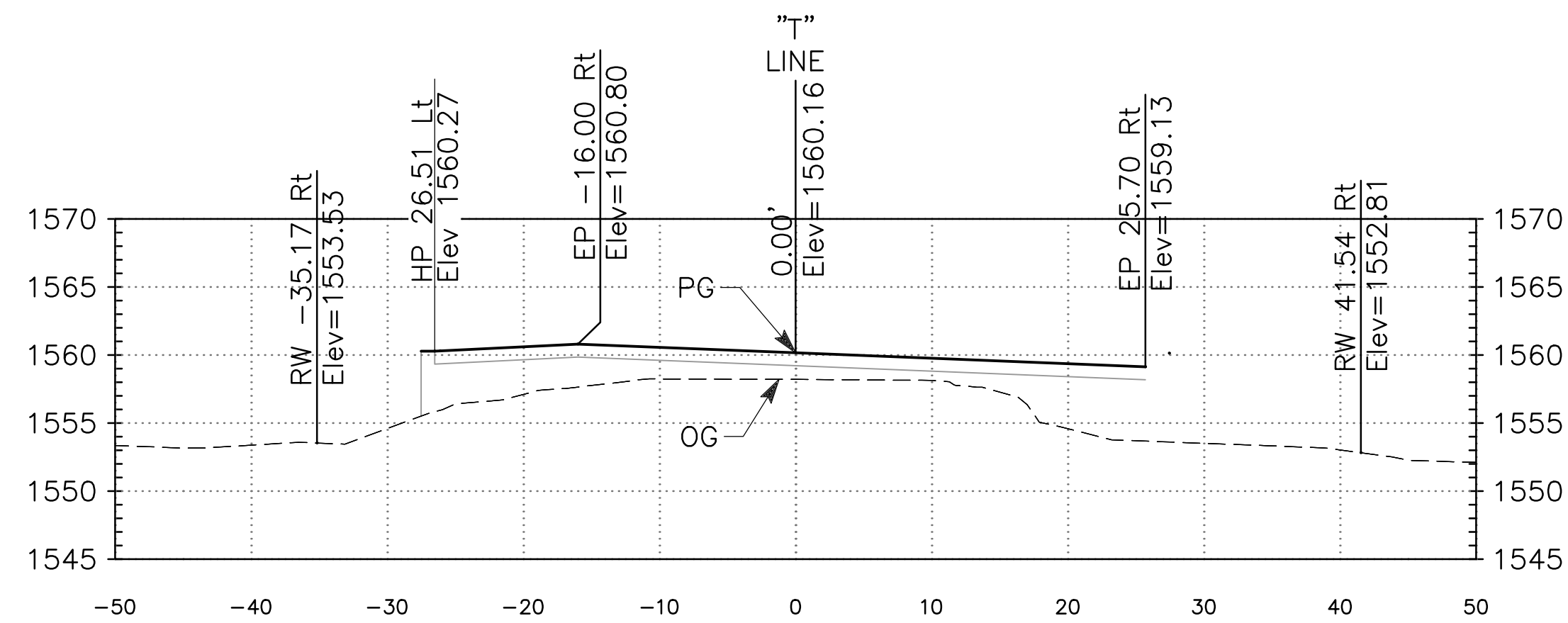
"Alignment - Tollhouse Rd CL" LINE Sta 23+00.00



"Alignment - Tollhouse Rd CL" LINE Sta 23+70.00




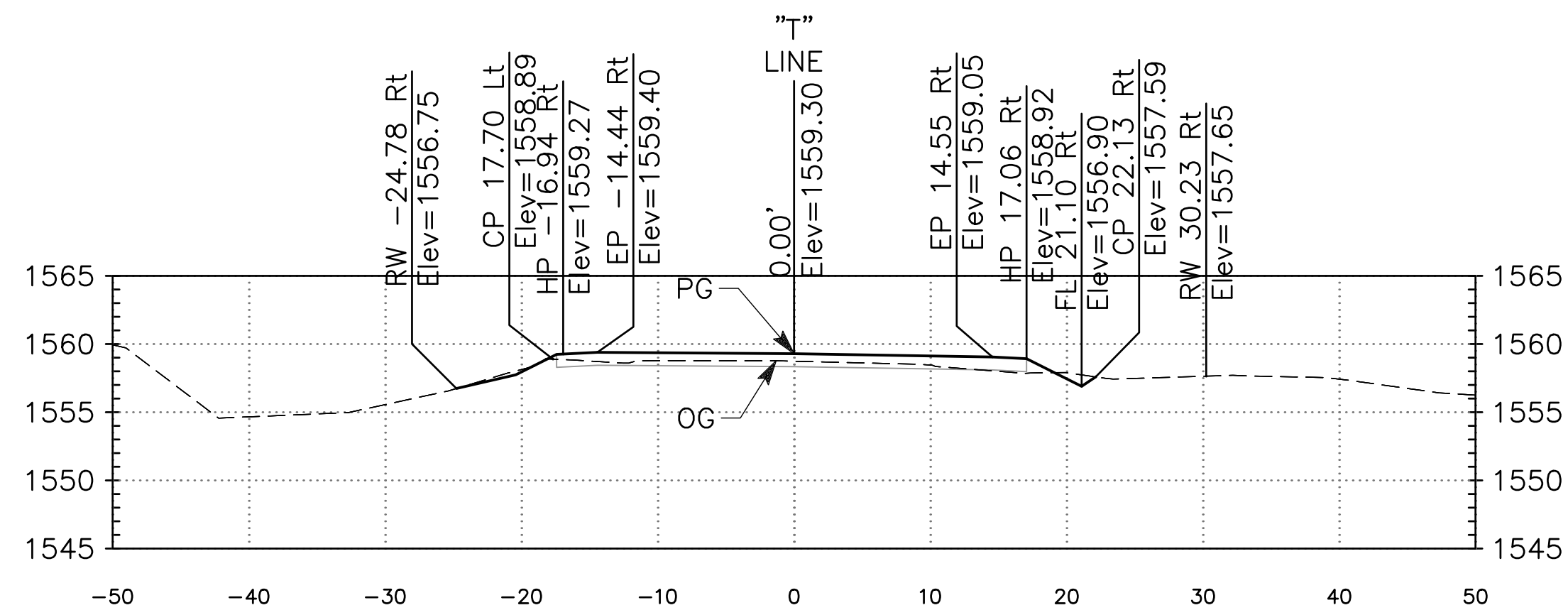
"Alignment - Tollhouse Rd CL" LINE Sta 22+75.00



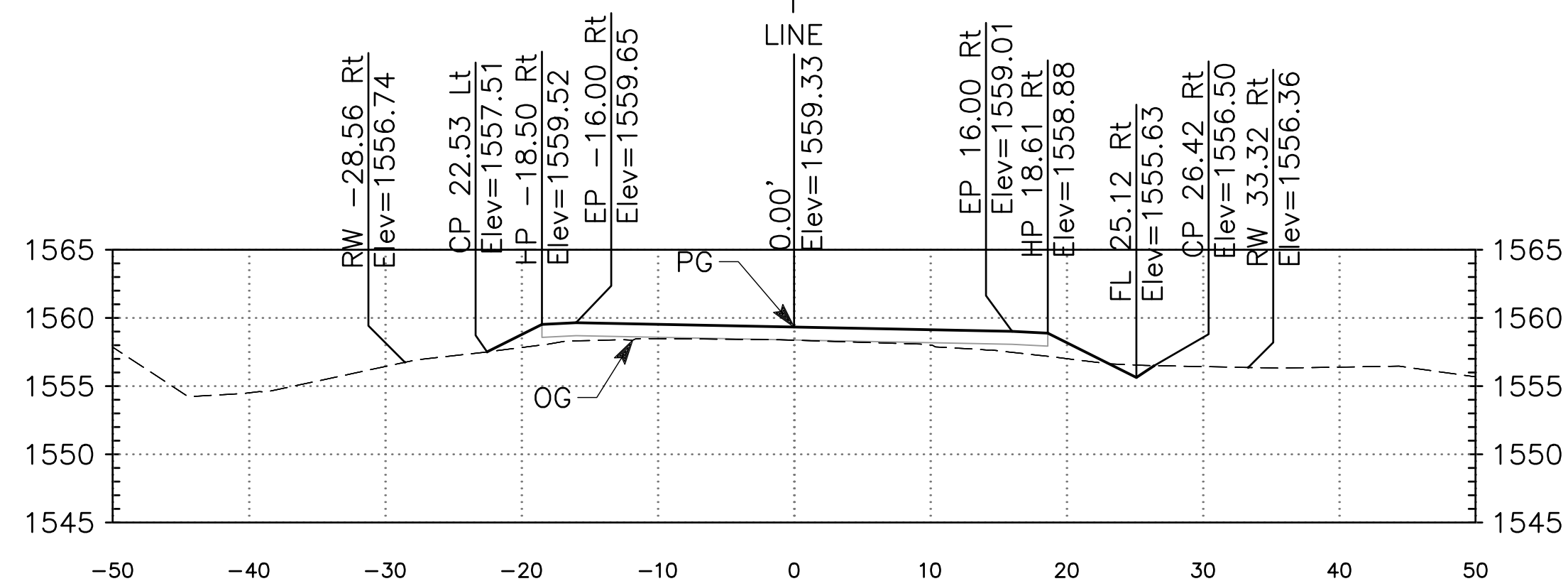
"Alignment - Tollhouse Rd CL" LINE Sta 23+40.00

SCALE: Horiz 1"=10'
Vert 1"=10'

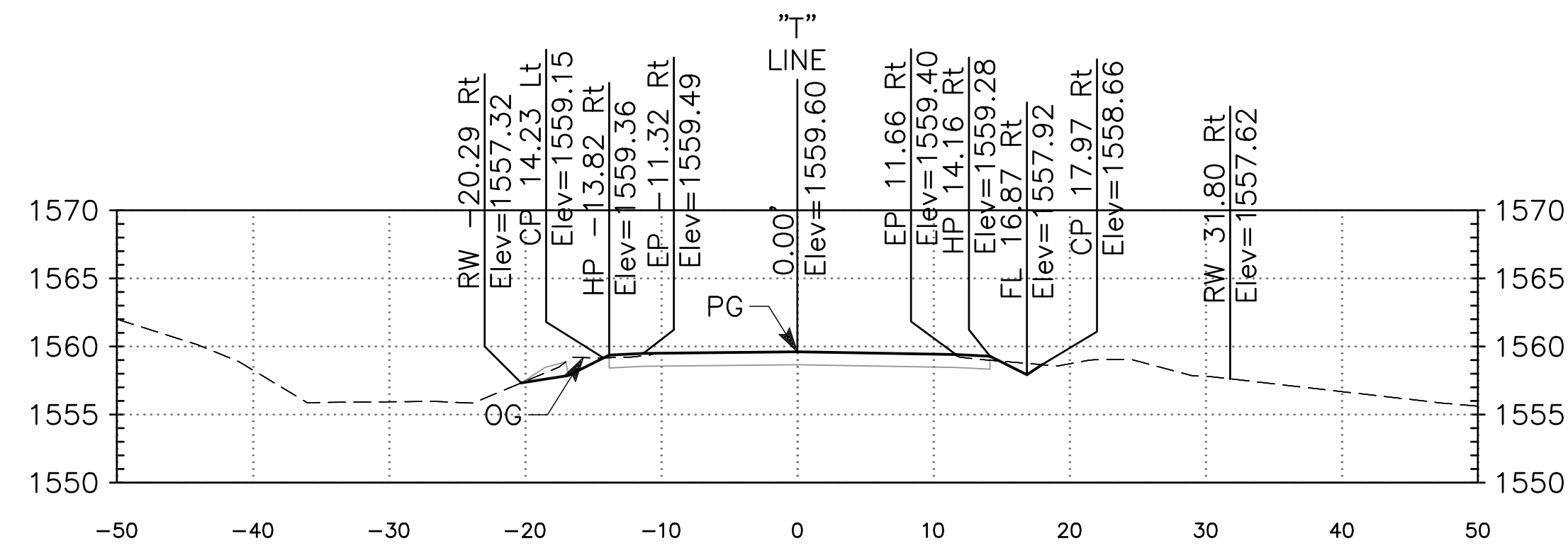
DESIGNED: P. BRADBURY		DATE: 11/2/22	RECORD DRAWING		SCALE		PROJECT		DEPARTMENT OF PUBLIC WORKS AND PLANNING	
DRAWN: G. DANKE		DATE: 11/2/22	RESIDENT ENGINEER		PLAN 20' 40' HZ		DRY CREEK BRIDGE REPLACEMENT ON BURROUGH VALLEY ROAD			
CHECKED: G. GROSS		DATE: 11/2/22			PROFILE 10' 20' VT		ROAD NO. BRIDGE NO. 42C0710 / 42C0711			
FOR RIGHT OF WAY DATA AND ACCURATE ACCESS DETERMINATION, SEE DOCUMENTS IN THE DEPARTMENT OF PUBLIC WORKS AND PLANNING.										
			SUPERVISING ENGINEER		DATE				DRAWING NO. 11278 SHEET NO. 3 TOTAL 10	



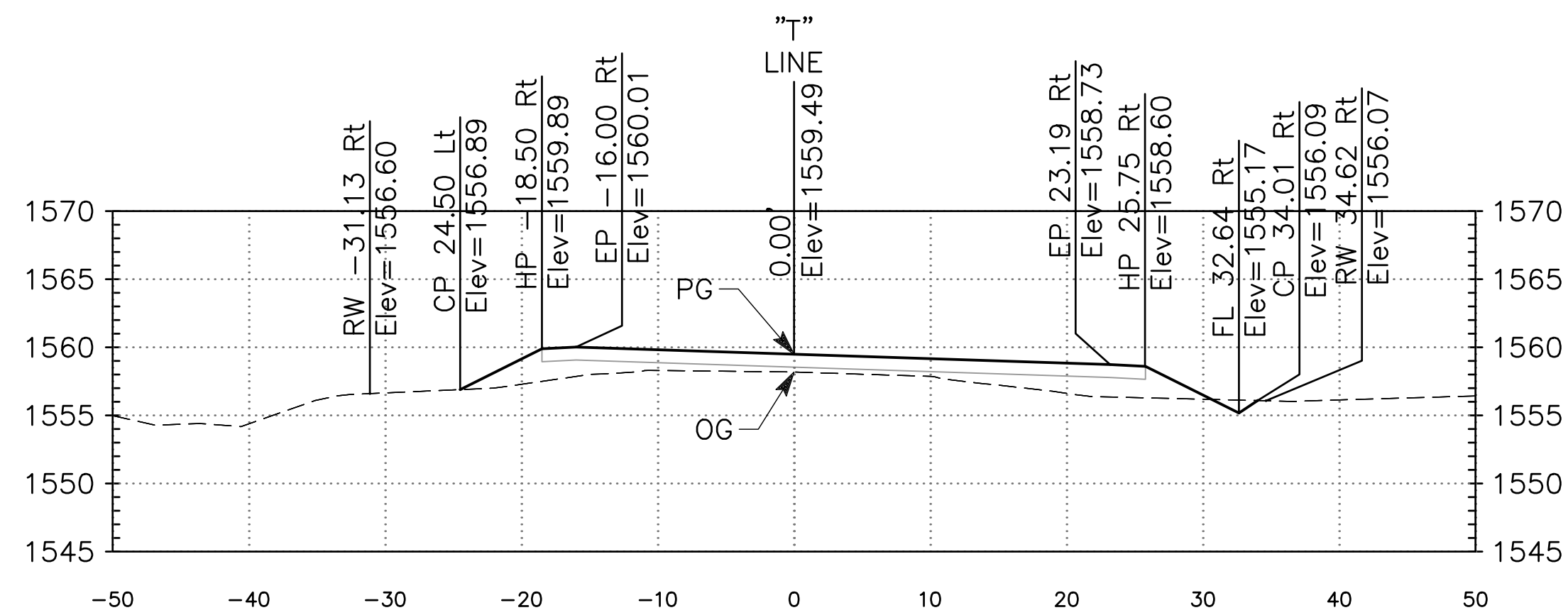
"Alignment - Tollhouse Rd CL" LINE Sta 24+50.00



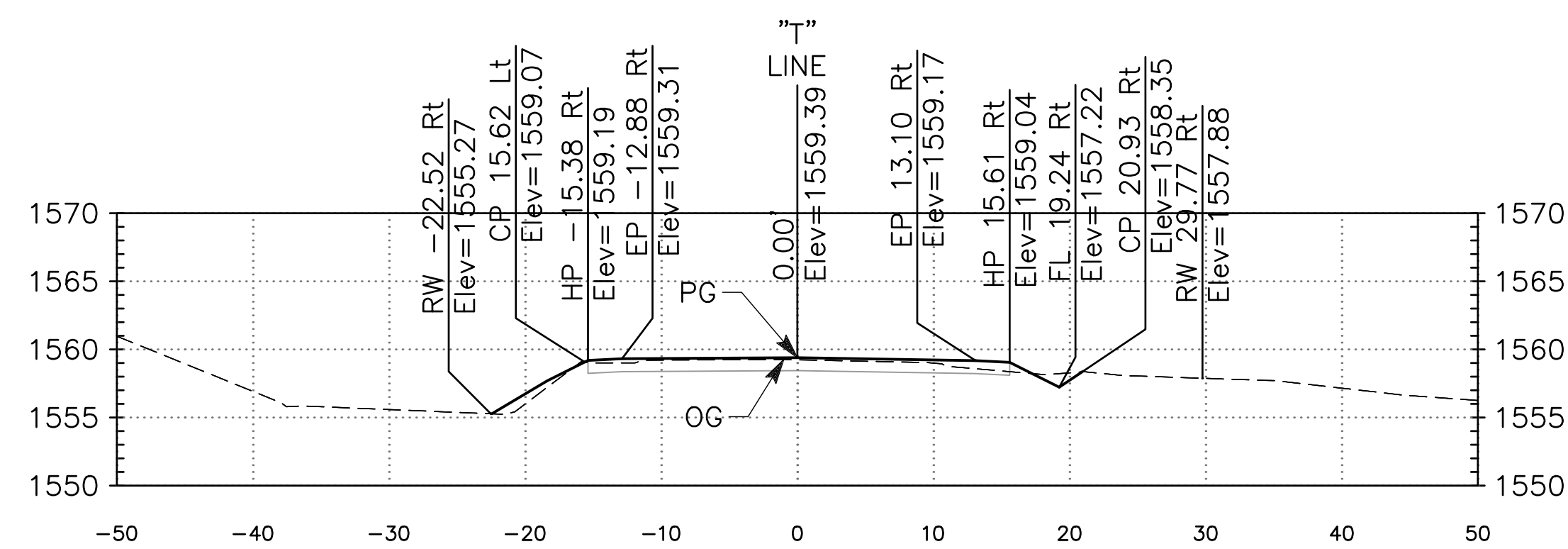
"Alignment - Tollhouse Rd CL" LINE Sta 24+25.00



"Alignment - Tollhouse Rd CL" LINE Sta 25+00.00



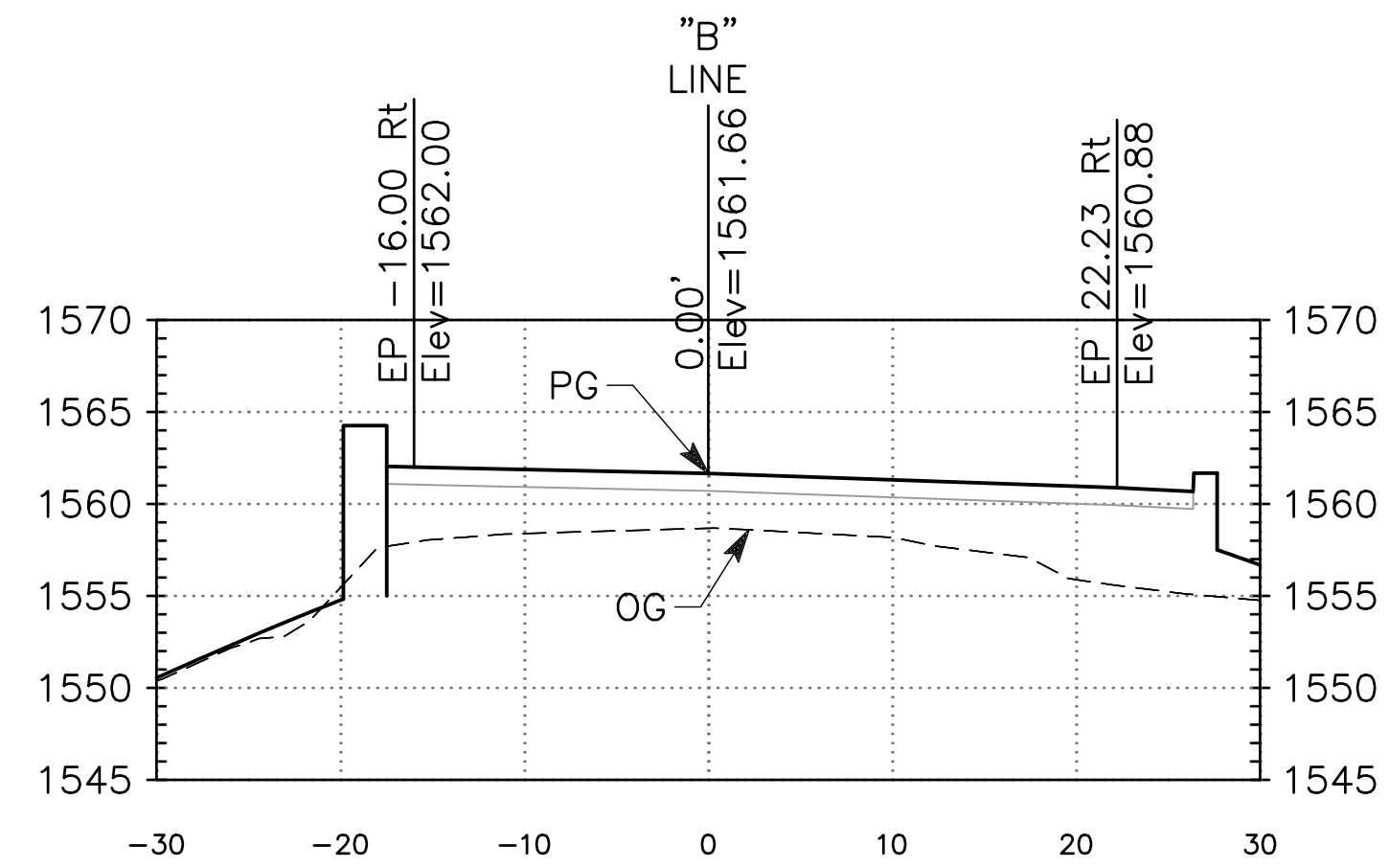
"Alignment - Tollhouse Rd CL" LINE Sta 24+00.00



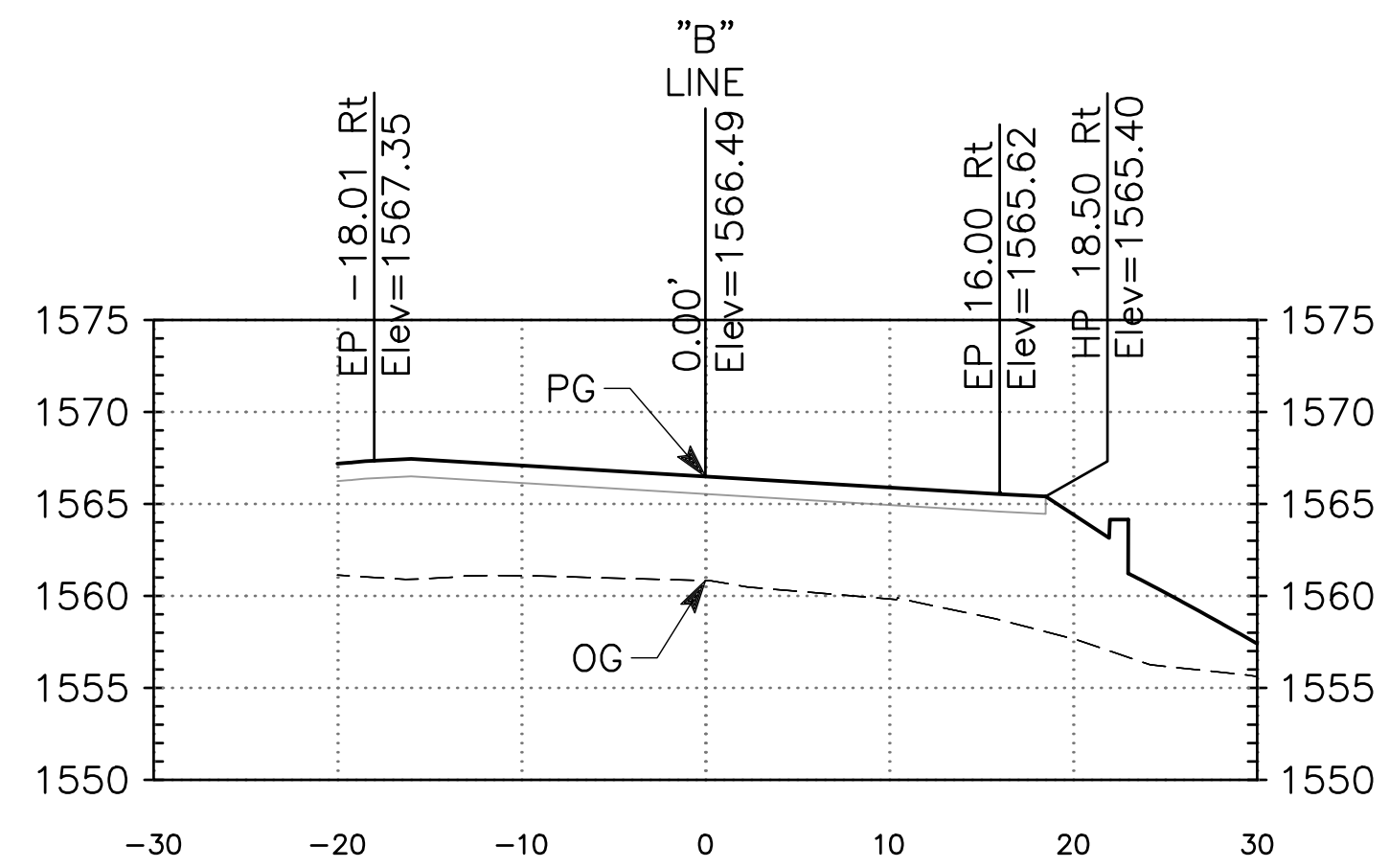
"Alignment - Tollhouse Rd CL" LINE Sta 24+75.00

SCALE: Horiz 1"=10'
Vert 1"=10'

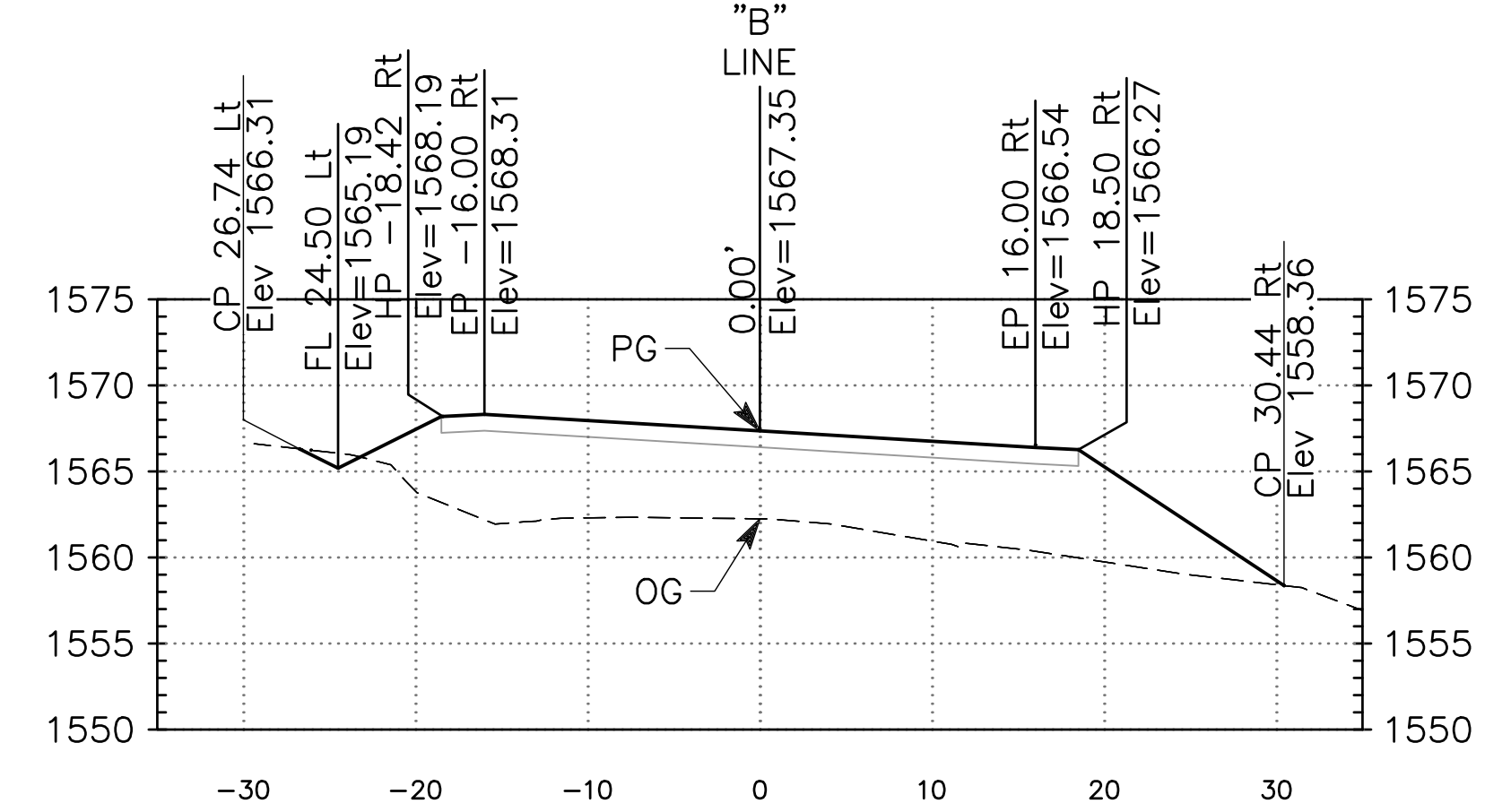
DESIGNED: P. BRADBURY	DATE: 11/2/22	RECORD DRAWING		SCALE			PROJECT		DEPARTMENT OF PUBLIC WORKS AND PLANNING			
DRAWN: G. DANKE	DATE: 11/2/22	RESIDENT ENGINEER	DATE:				DRY CREEK BRIDGE REPLACEMENT ON BURROUGH VALLEY ROAD		DRAWING NO. 11278	SHEET NO. 4	TOTAL 10	
CHECKED: G. GROSS	DATE: 11/2/22			SUPERVISING ENGINEER			ROAD NO.					BRIDGE NO. 42C0710 / 42C0711
FOR RIGHT OF WAY DATA AND ACCURATE ACCESS DETERMINATION, SEE DOCUMENTS IN THE DEPARTMENT OF PUBLIC WORKS AND PLANNING.												



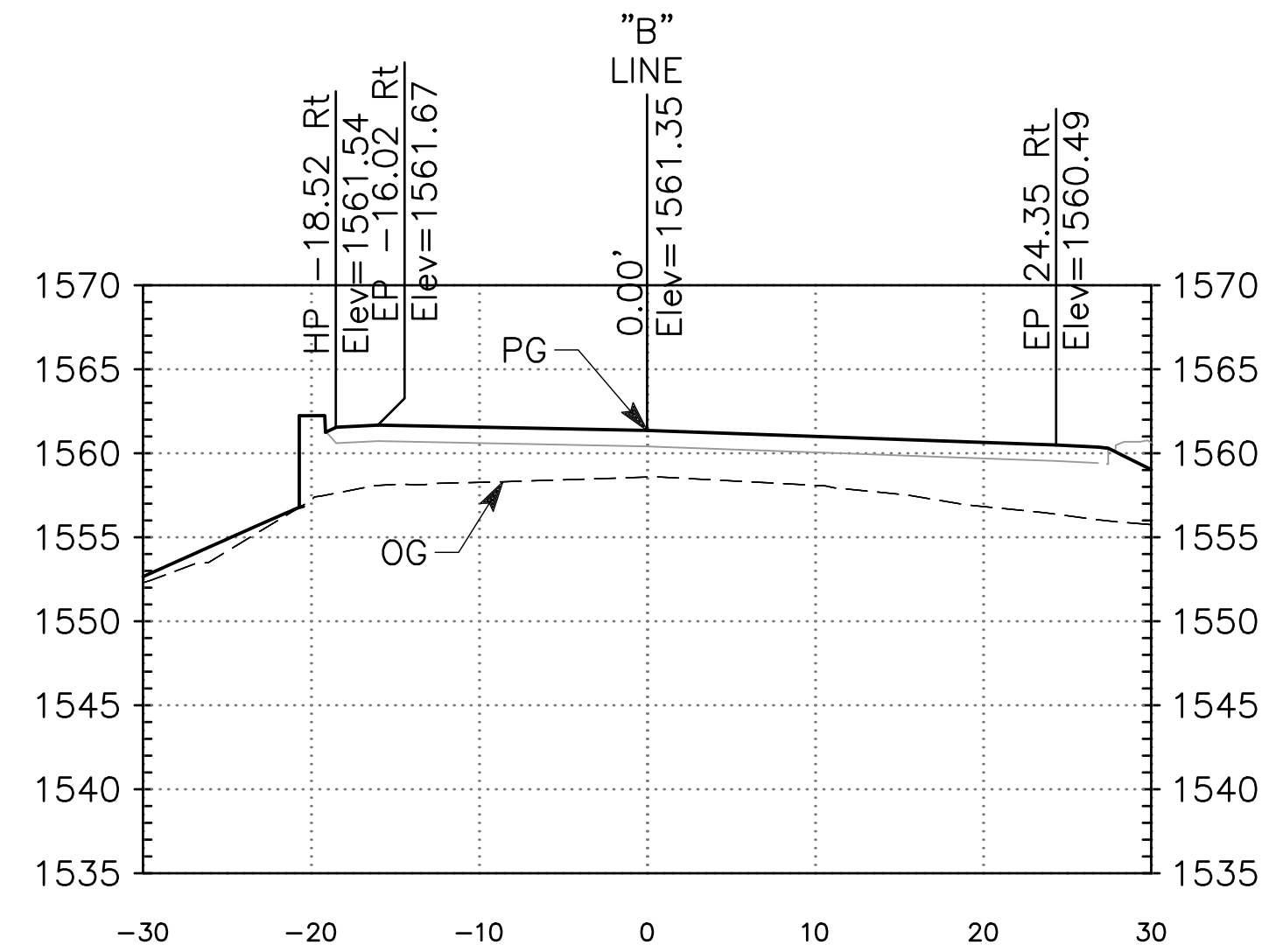
"Alignment - Burrough Valley Rd CL" LINE Sta 10+83.15



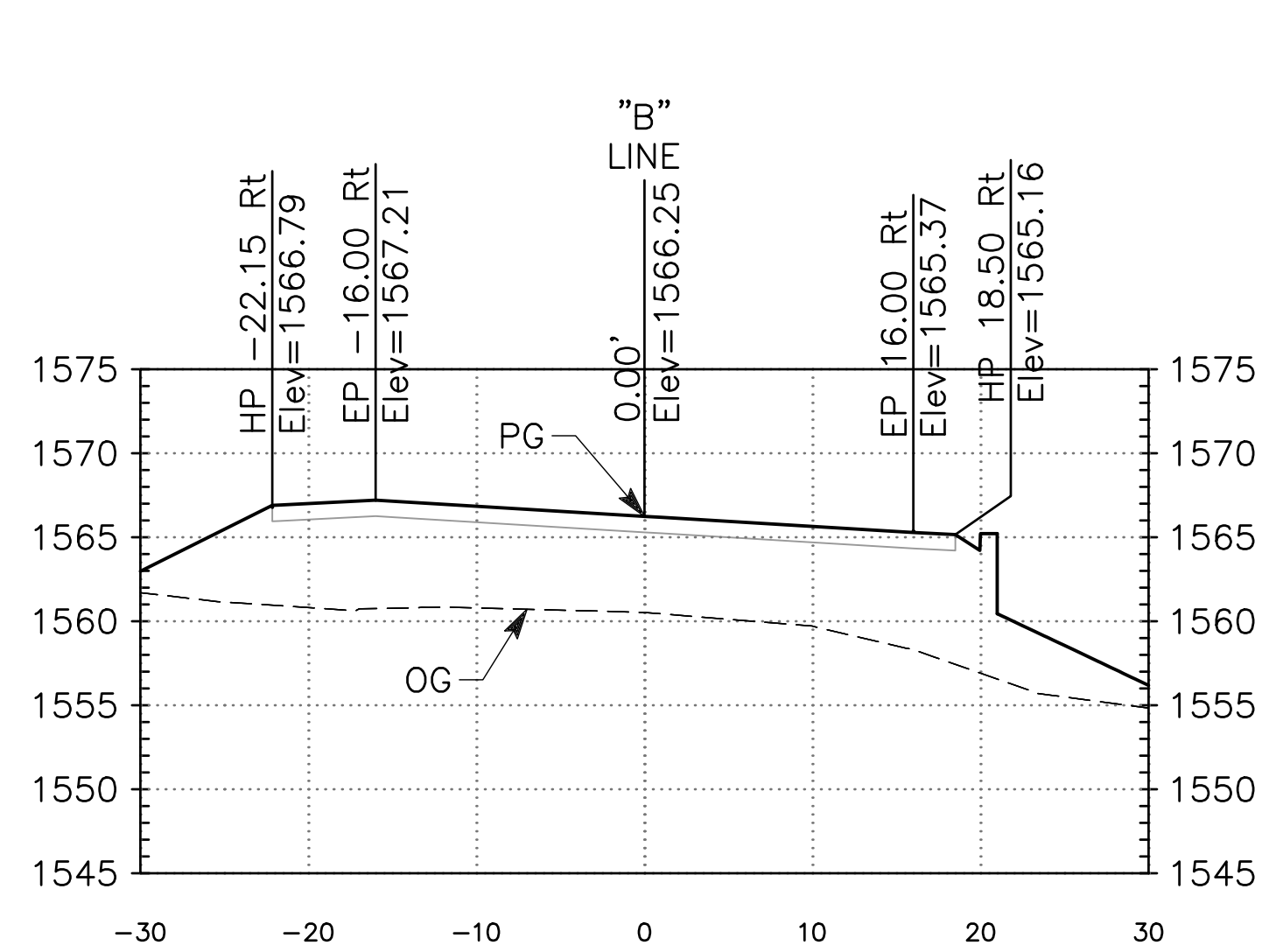
"Alignment - Burrough Valley Rd CL" LINE Sta 12+20.00



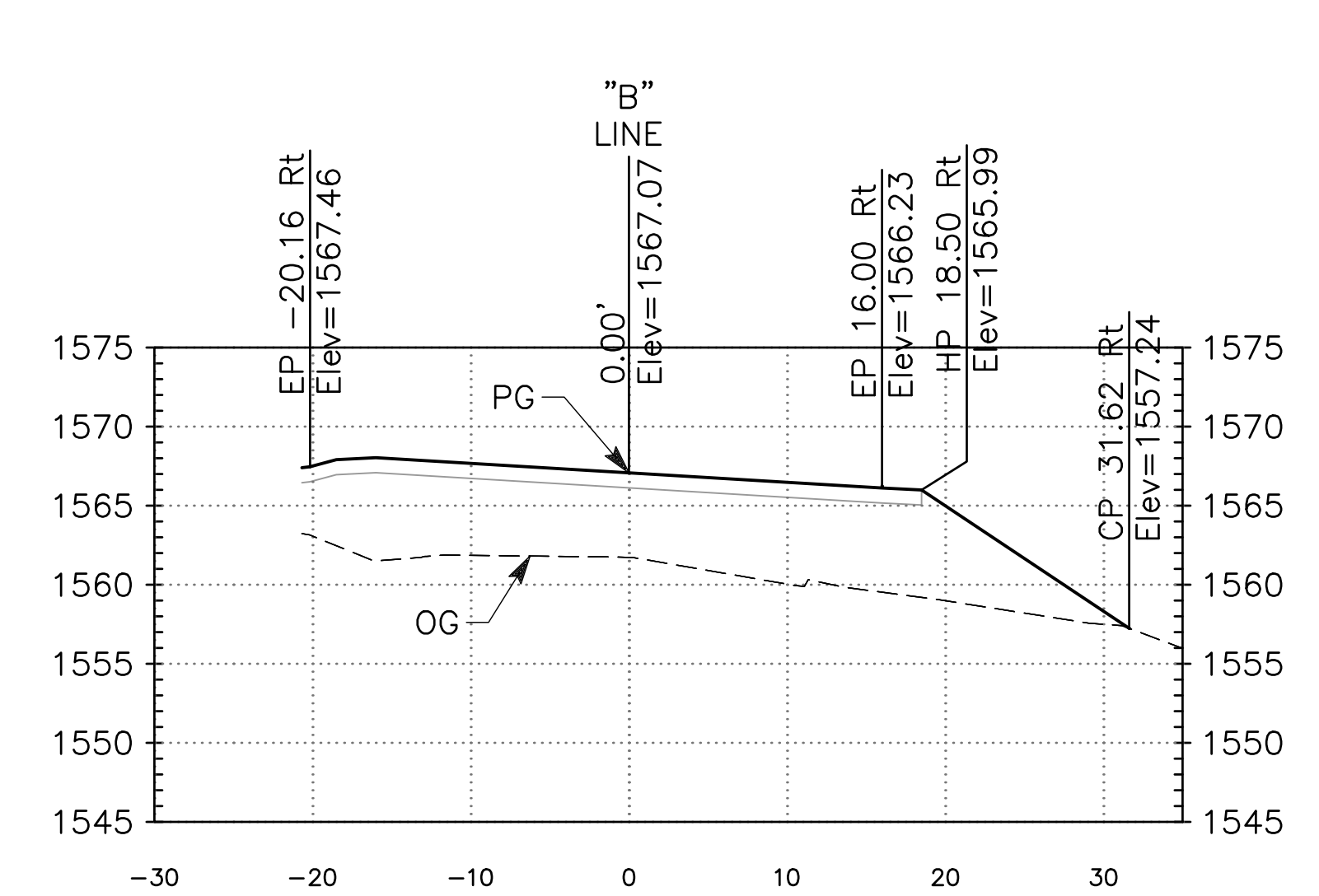
"Alignment - Burrough Valley Rd CL" LINE Sta 12+50.00



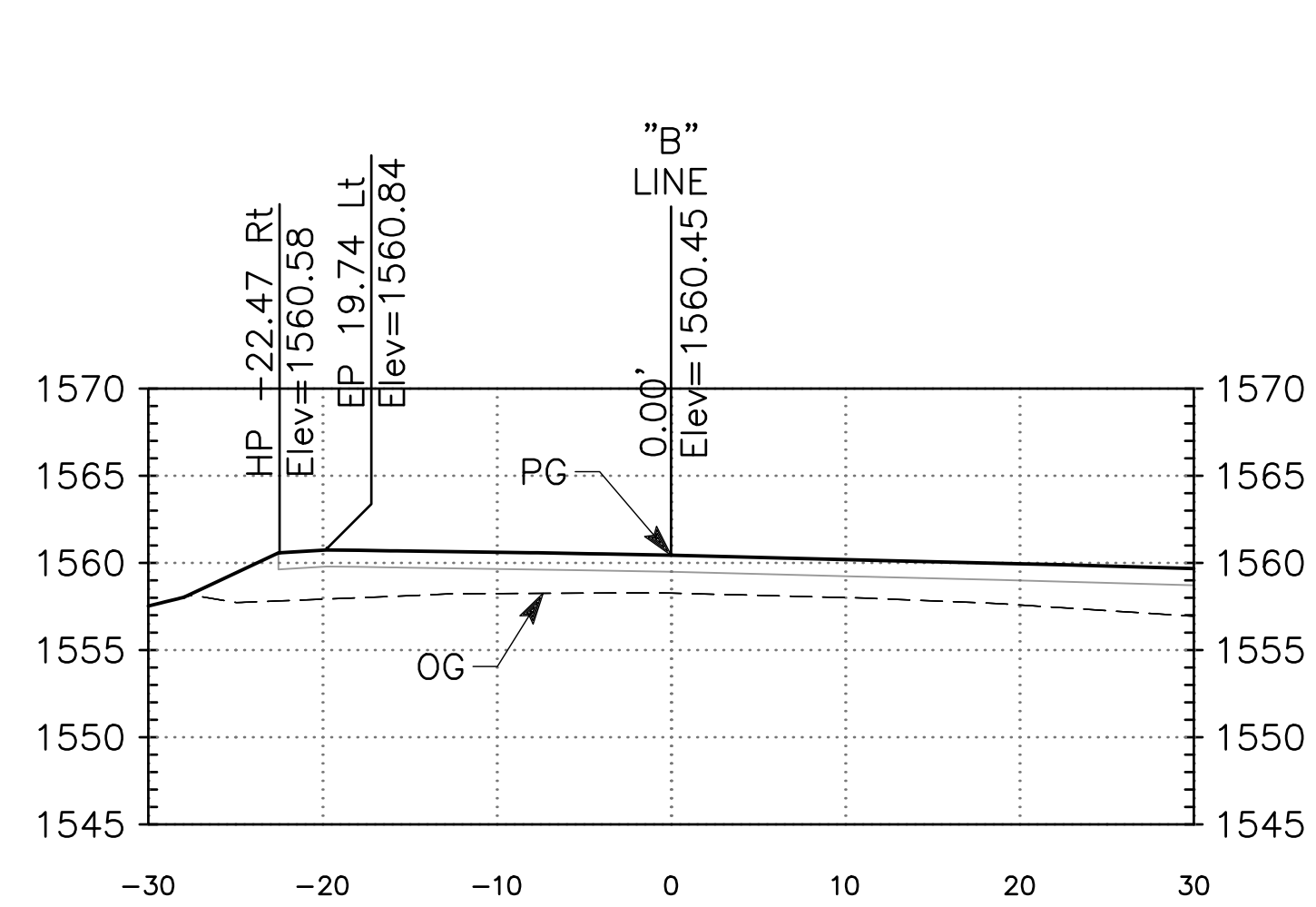
"Alignment - Burrough Valley Rd CL" LINE Sta 10+75.00



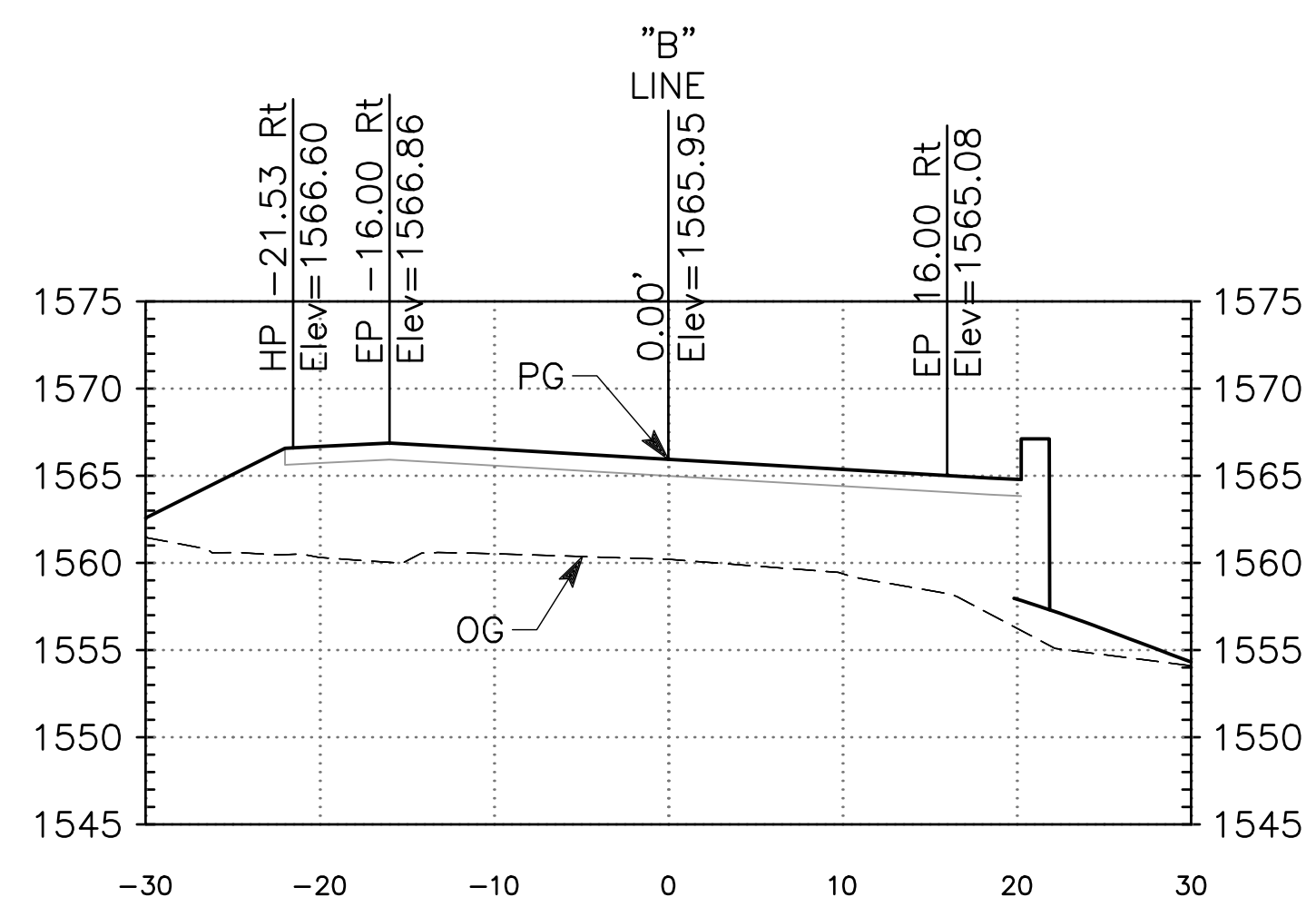
"Alignment - Burrough Valley Rd CL" LINE Sta 12+12.06



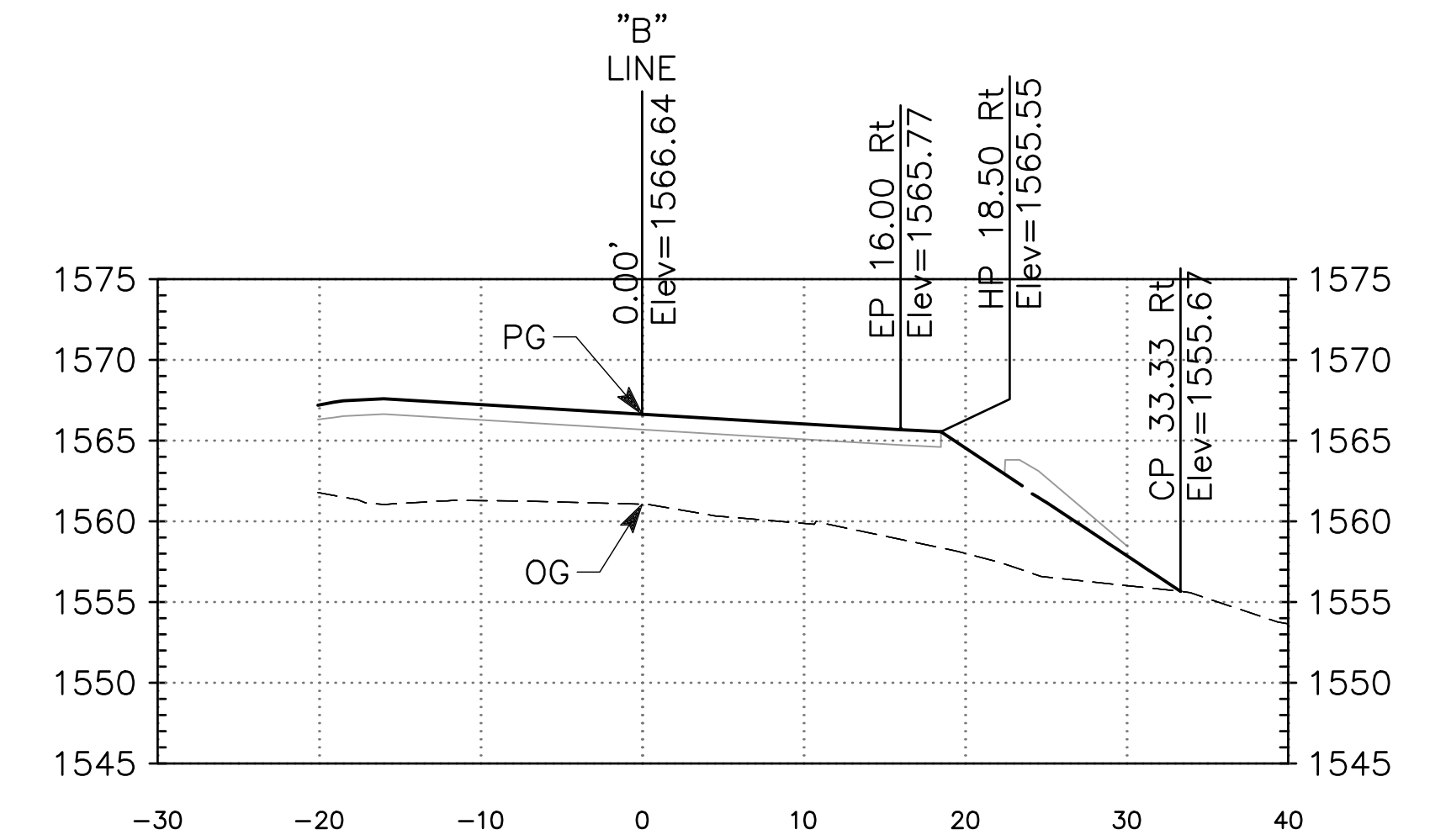
"Alignment - Burrough Valley Rd CL" LINE Sta 12+40.00



"Alignment - Burrough Valley Rd CL" LINE Sta 10+50.00



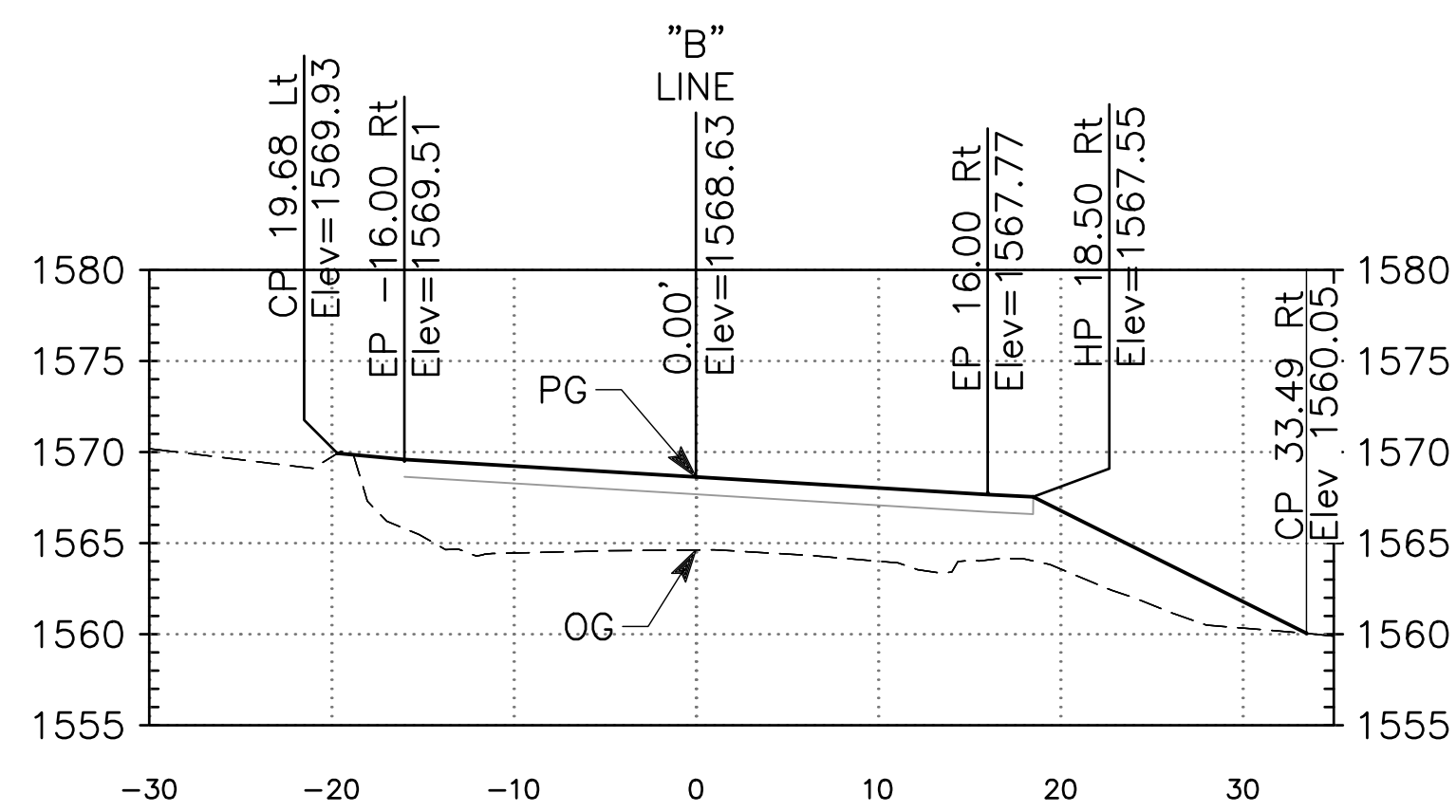
"Alignment - Burrough Valley Rd CL" LINE Sta 12+02.54



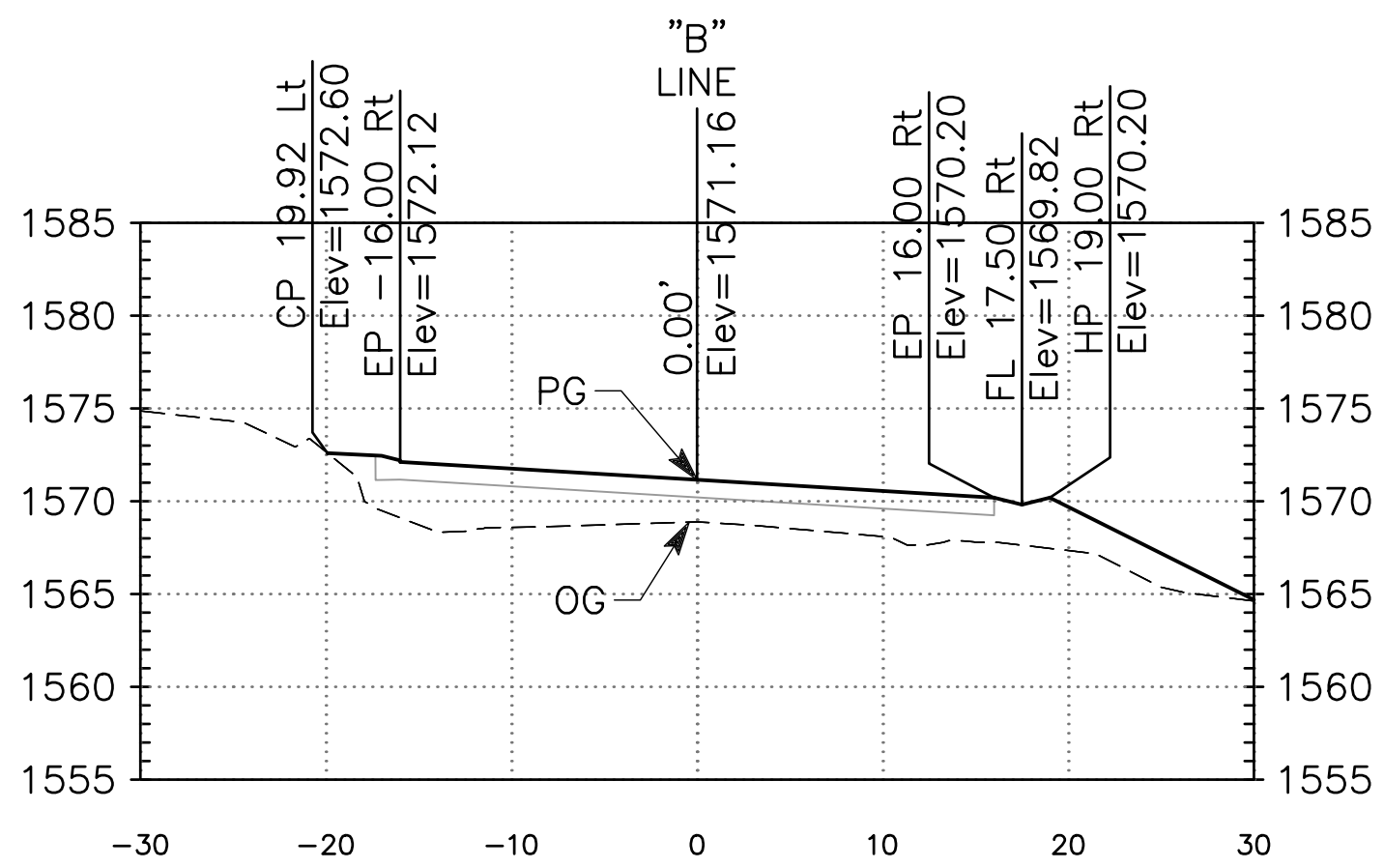
"Alignment - Burrough Valley Rd CL" LINE Sta 12+25.00

SCALE: Horiz 1"=10'
Vert 1"=10'

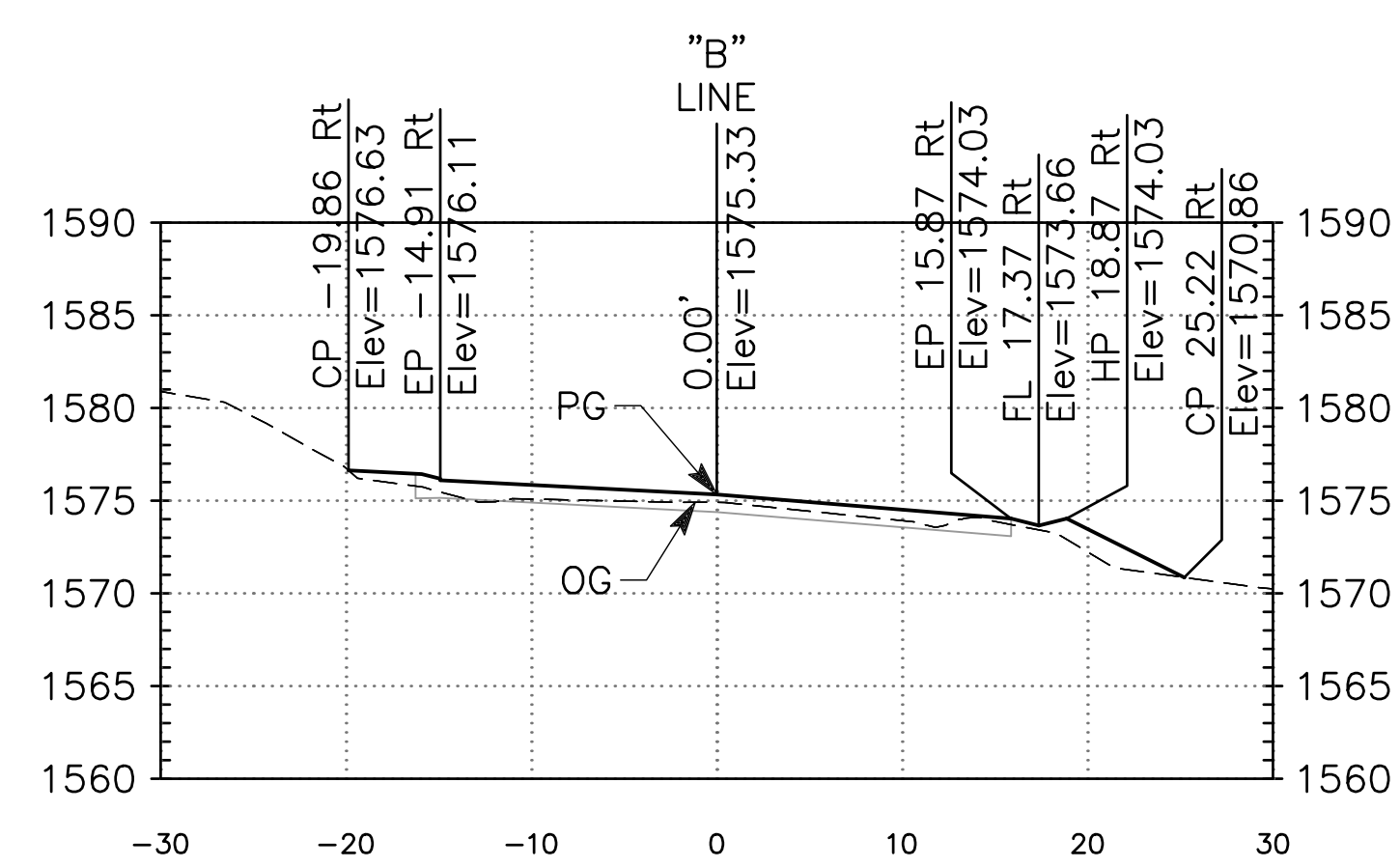
DESIGNED: P. BRADBURY		DATE: 11/2/22	RECORD DRAWING		SCALE		PROJECT		DEPARTMENT OF PUBLIC WORKS AND PLANNING		
DRAWN: G. DANKE		DATE: 11/2/22	RESIDENT ENGINEER		0 PLAN 20' 40' HZ		DRY CREEK BRIDGE REPLACEMENT ON BURROUGH VALLEY ROAD		ROAD NO.		
CHECKED: G. GROSS		DATE: 11/2/22			0 PROFILE 10' 20' VT		BRIDGE NO. 42C0710 / 42C0711		DRAWING NO. 11278		
FOR RIGHT OF WAY DATA AND ACCURATE ACCESS DETERMINATION, SEE DOCUMENTS IN THE DEPARTMENT OF PUBLIC WORKS AND PLANNING.				SUPERVISING ENGINEER		DATE		SHEET NO. 5		TOTAL 10	



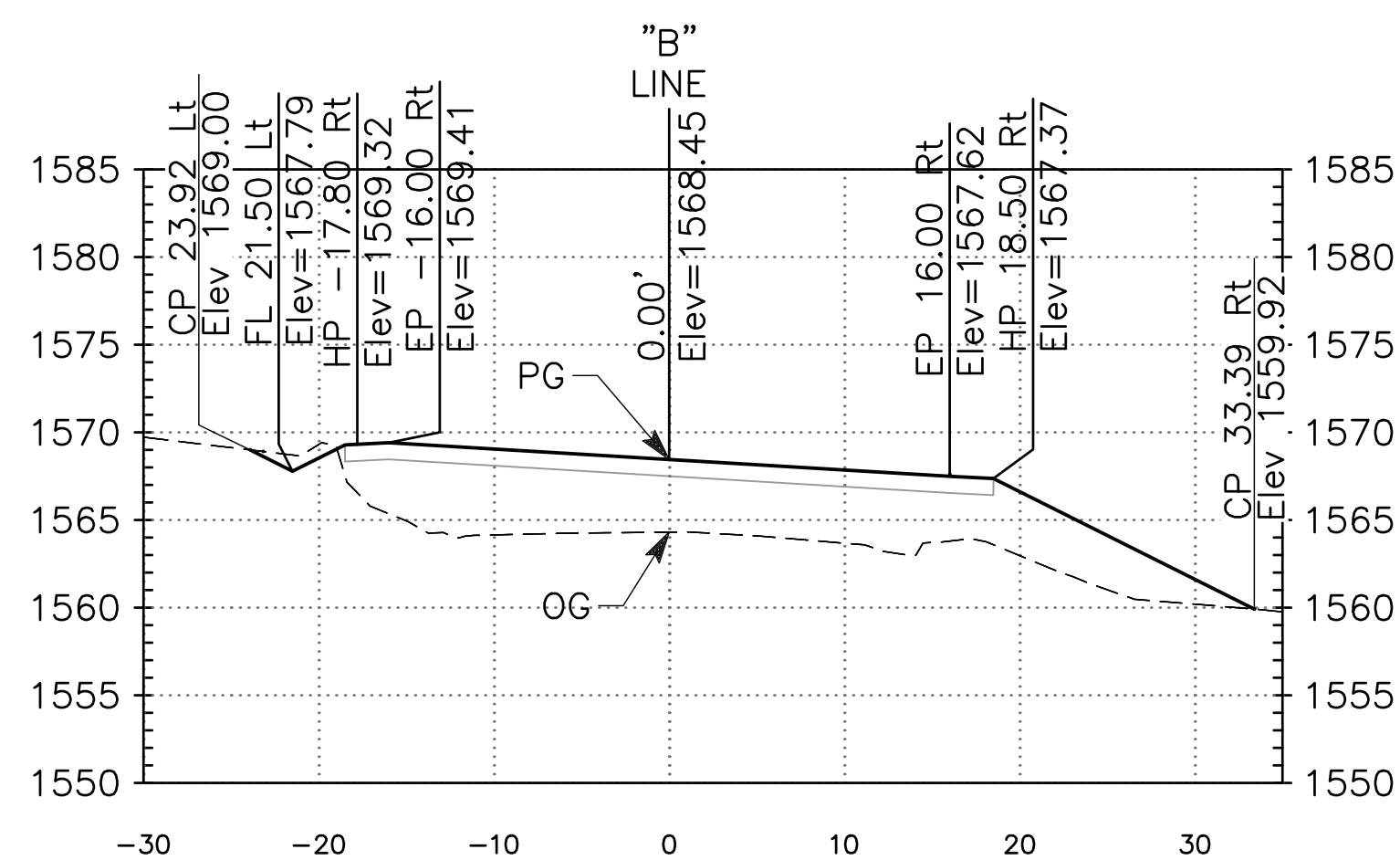
"Alignment - Burrough Valley Rd CL" LINE Sta 12+90.00



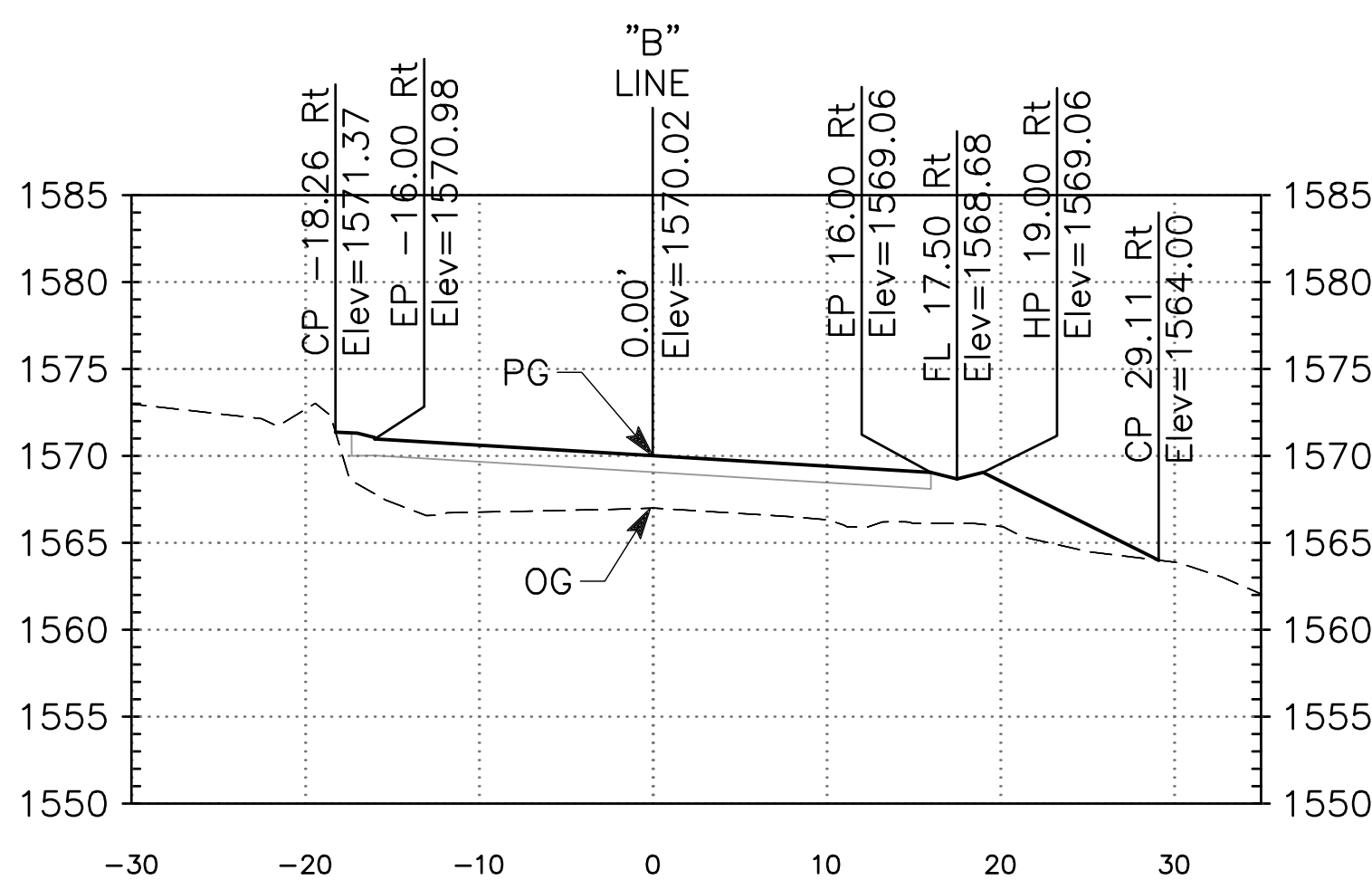
"Alignment - Burrough Valley Rd CL" LINE Sta 13+50.00



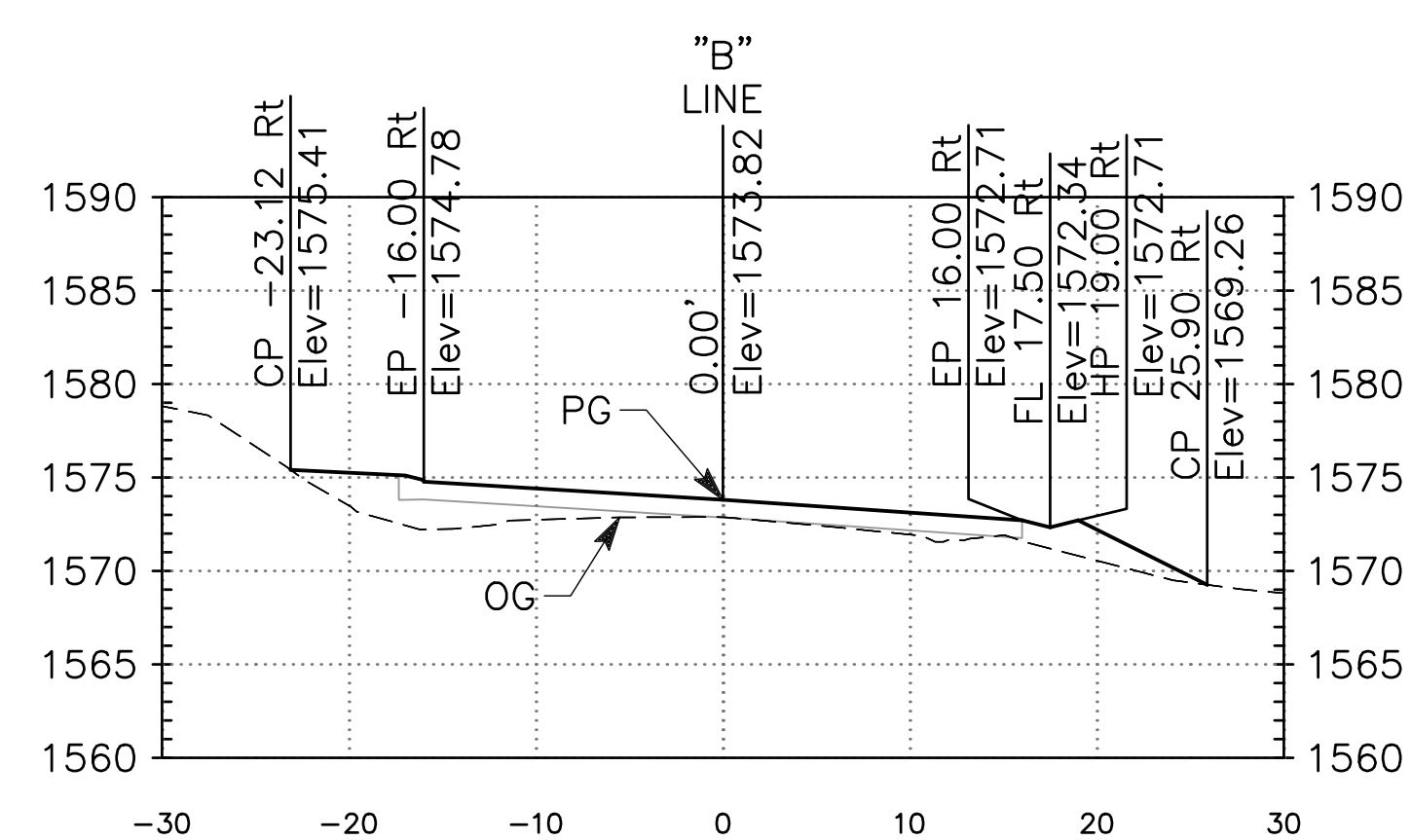
"Alignment - Burrough Valley Rd CL" LINE Sta 14+25.00



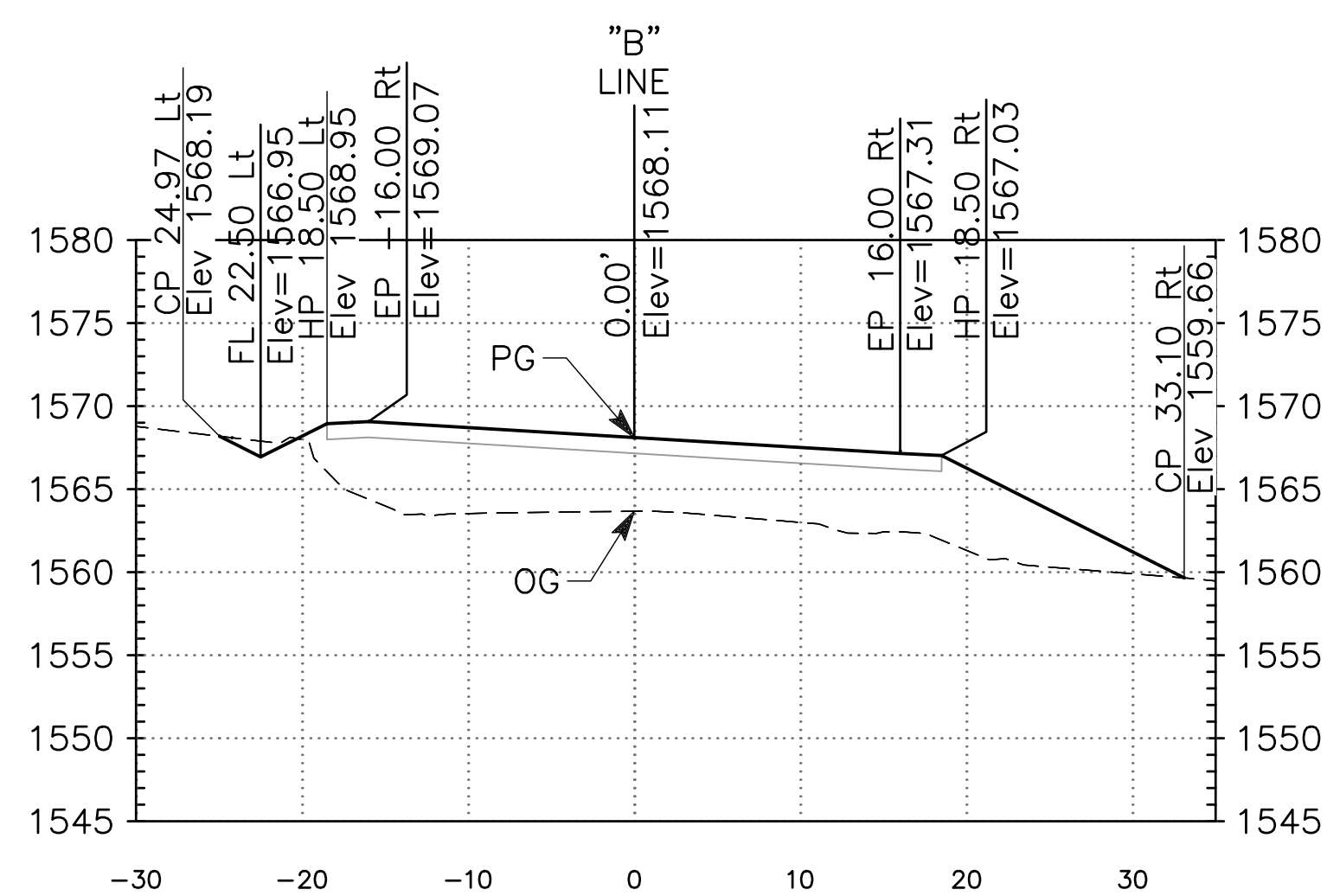
"Alignment - Burrough Valley Rd CL" LINE Sta 12+85.00



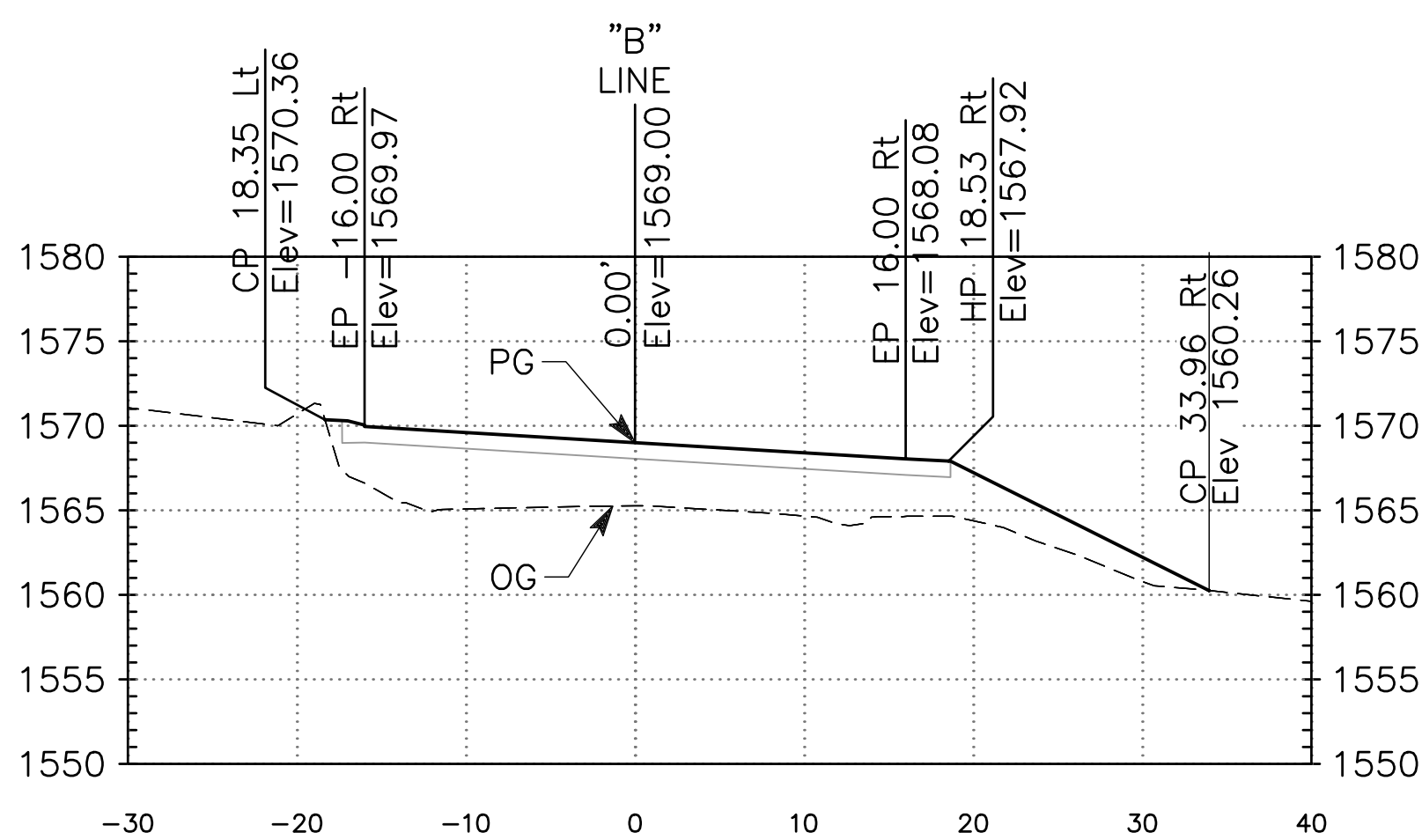
"Alignment - Burrough Valley Rd CL" LINE Sta 13+25.00



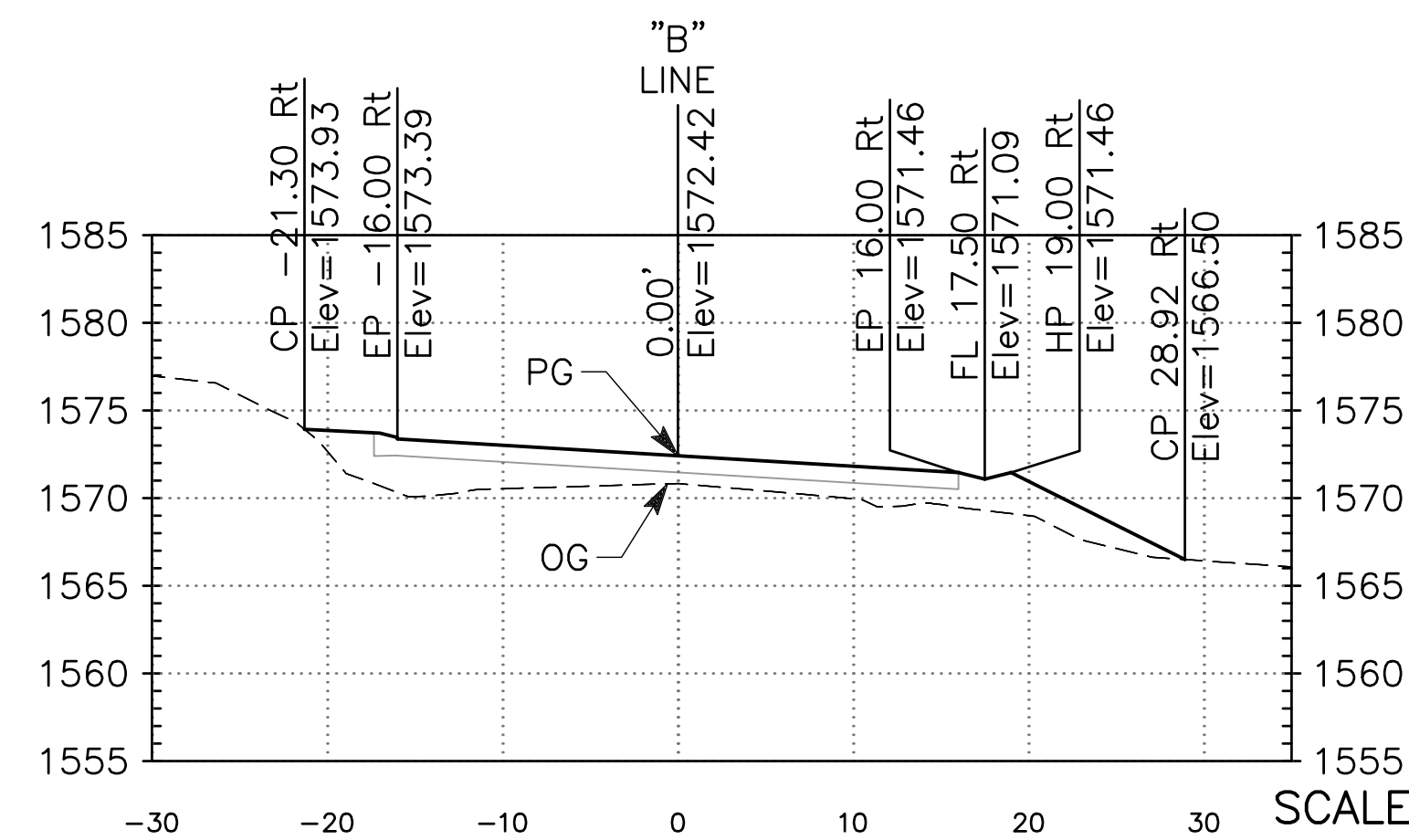
"Alignment - Burrough Valley Rd CL" LINE Sta 14+00.00



"Alignment - Burrough Valley Rd CL" LINE Sta 12+75.00



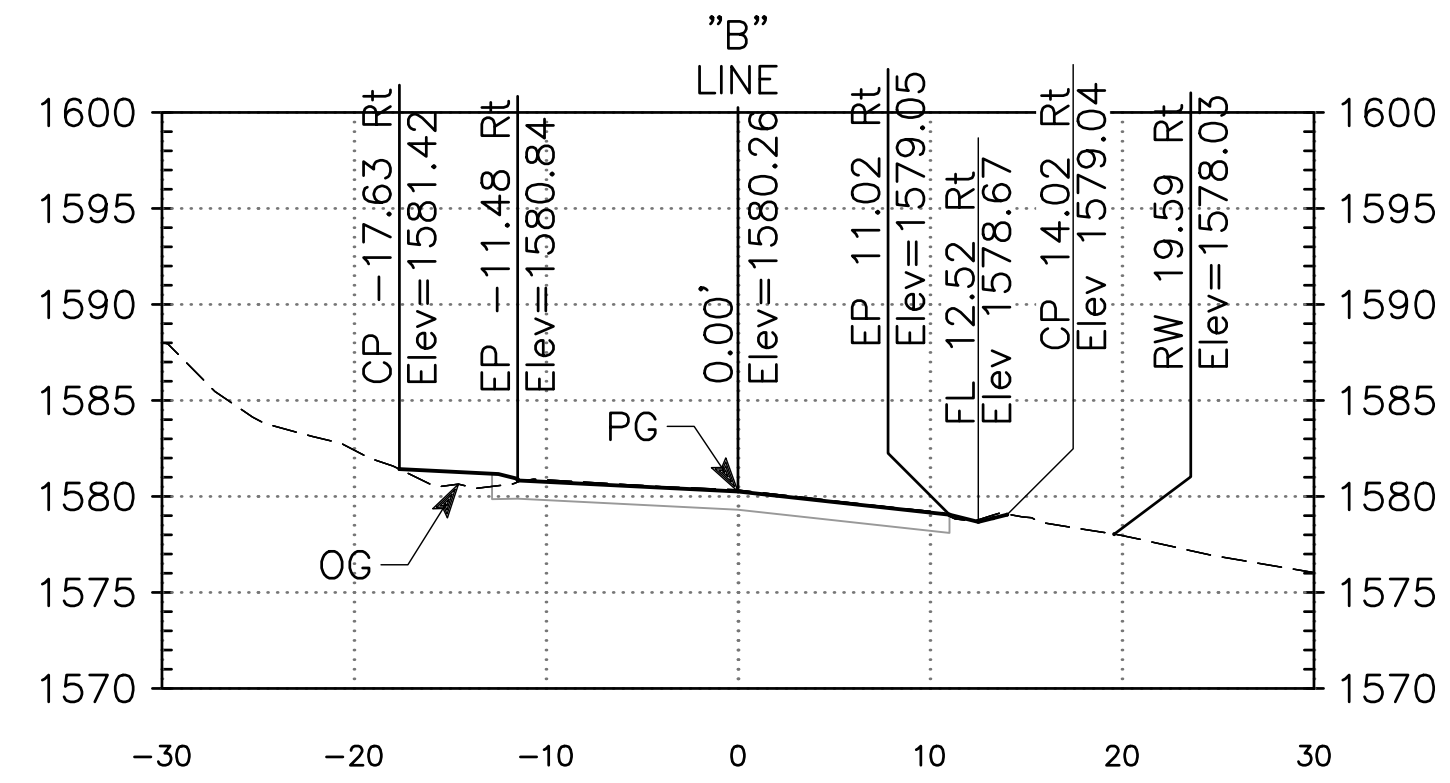
"Alignment - Burrough Valley Rd CL" LINE Sta 13+00.00



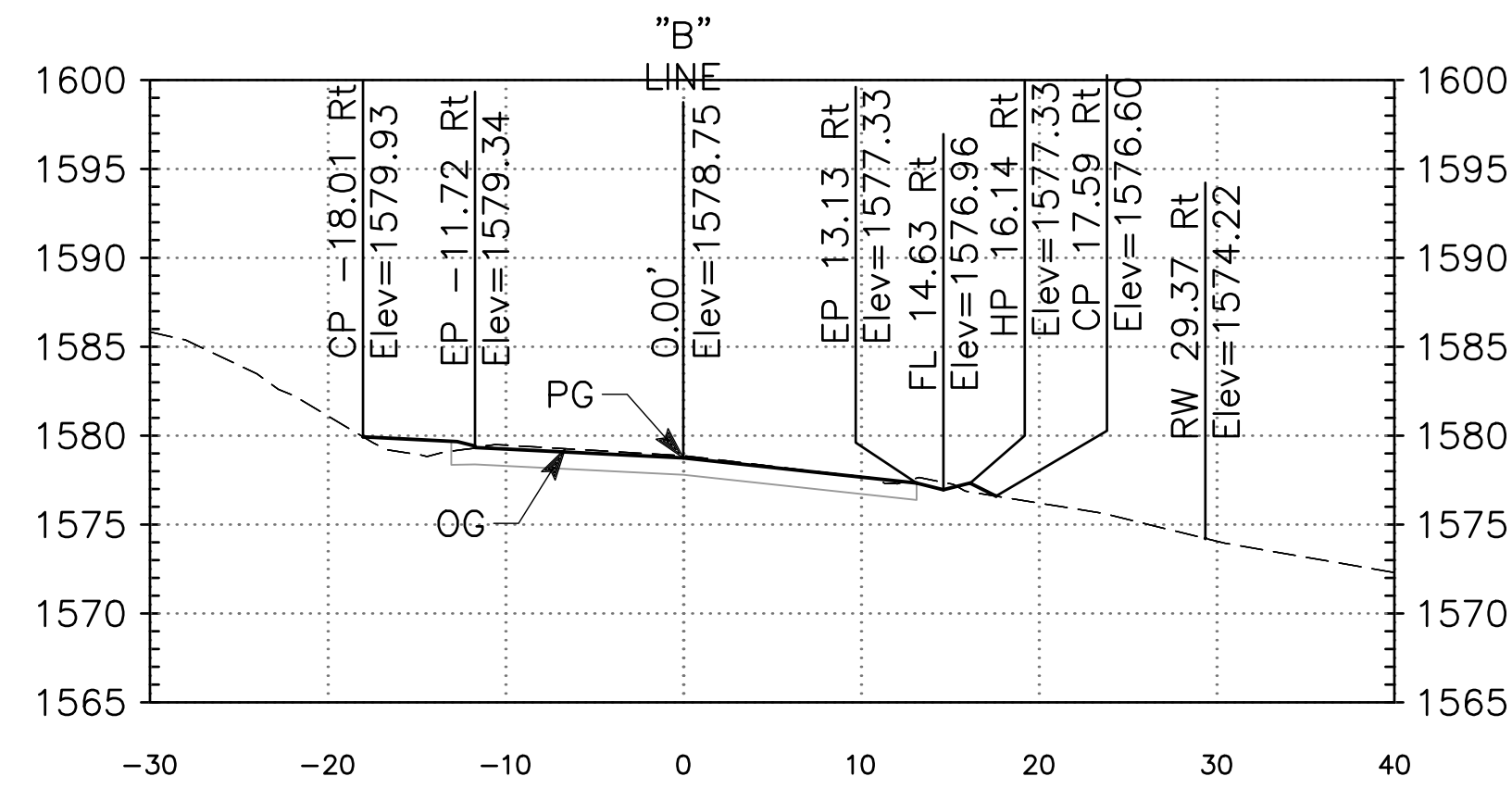
"Alignment - Burrough Valley Rd CL" LINE Sta 13+75.00

SCALE: Horiz 1"=10'
Vert 1"=10'

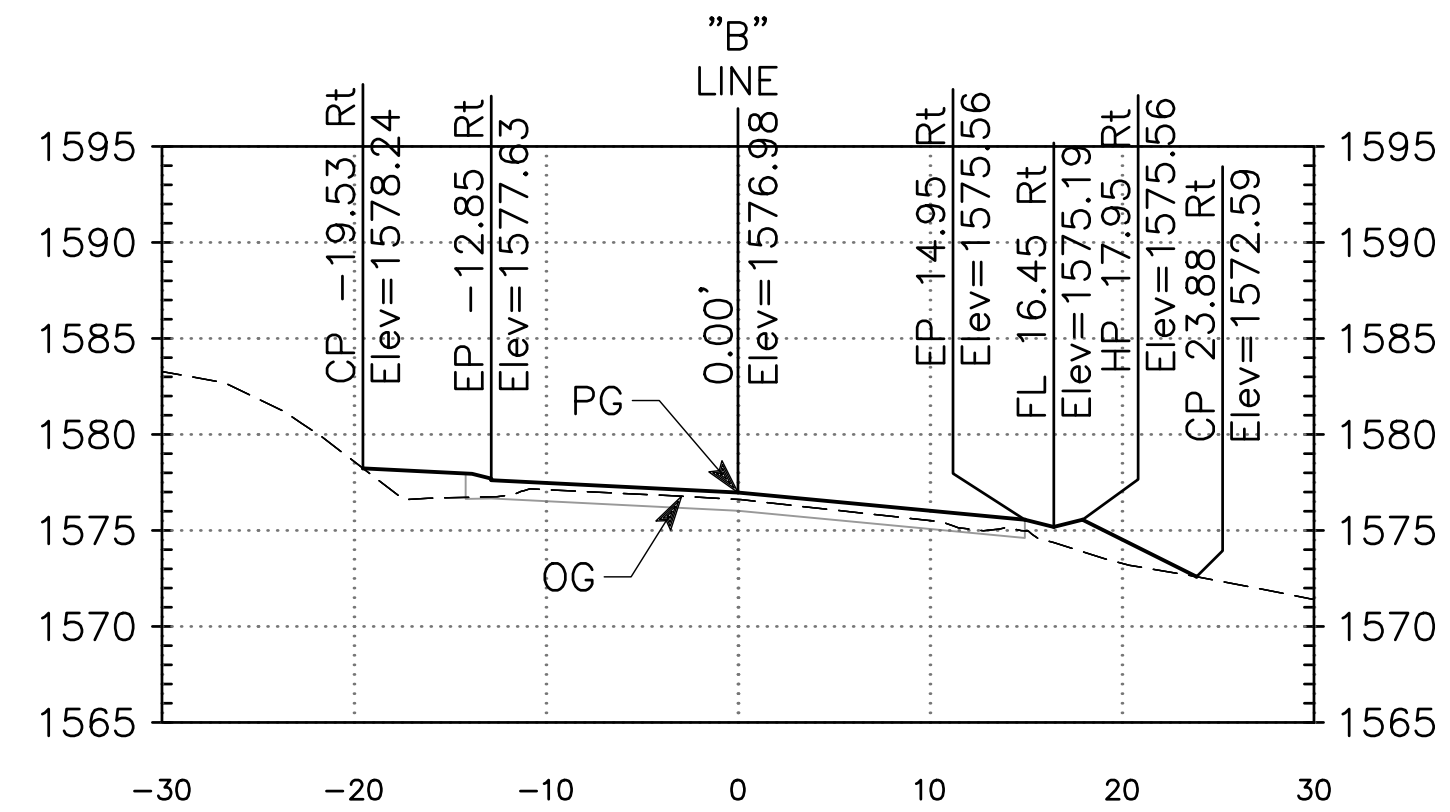
DESIGNED: P. BRADBURY	DATE: 11/2/22	RECORD DRAWING		SCALE			PROJECT	
DRAWN: G. DANKE	DATE: 11/2/22	RESIDENT ENGINEER	DATE	PLAN 20' 40' HZ	DRY CREEK BRIDGE REPLACEMENT ON BURROUGH VALLEY ROAD			
CHECKED: G. GROSS	DATE: 11/2/22			PROFILE 10' 20' VT	ROAD NO.		BRIDGE NO. 42C0710 / 42C0711	
FOR RIGHT OF WAY DATA AND ACCURATE ACCESS DETERMINATION, SEE DOCUMENTS IN THE DEPARTMENT OF PUBLIC WORKS AND PLANNING.				SUPERVISING ENGINEER _____ DATE _____			DRAWING NO. 11278	



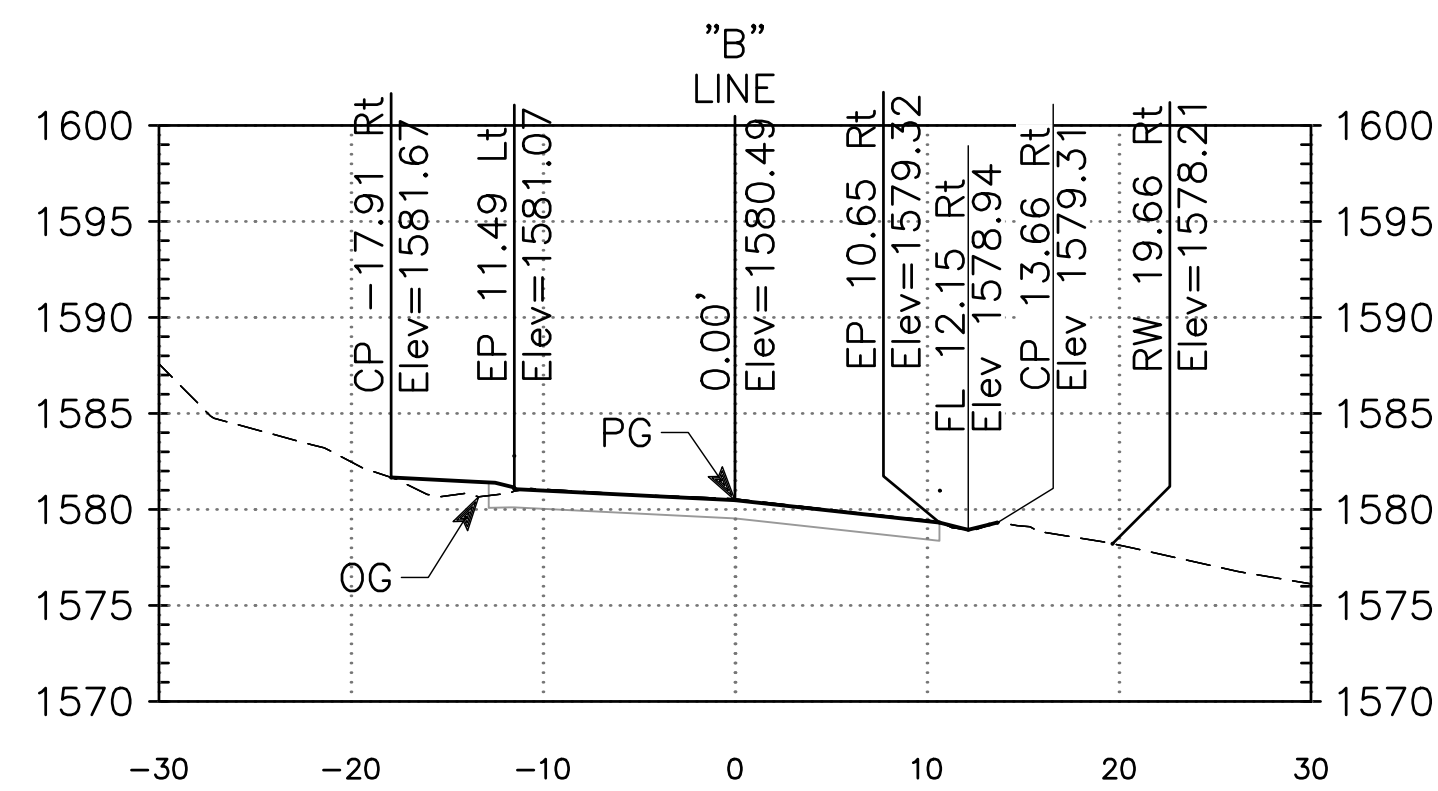
"Alignment - Burrough Valley Rd CL" LINE Sta 14+95.00



"Alignment - Burrough Valley Rd CL" LINE Sta 14+75.00



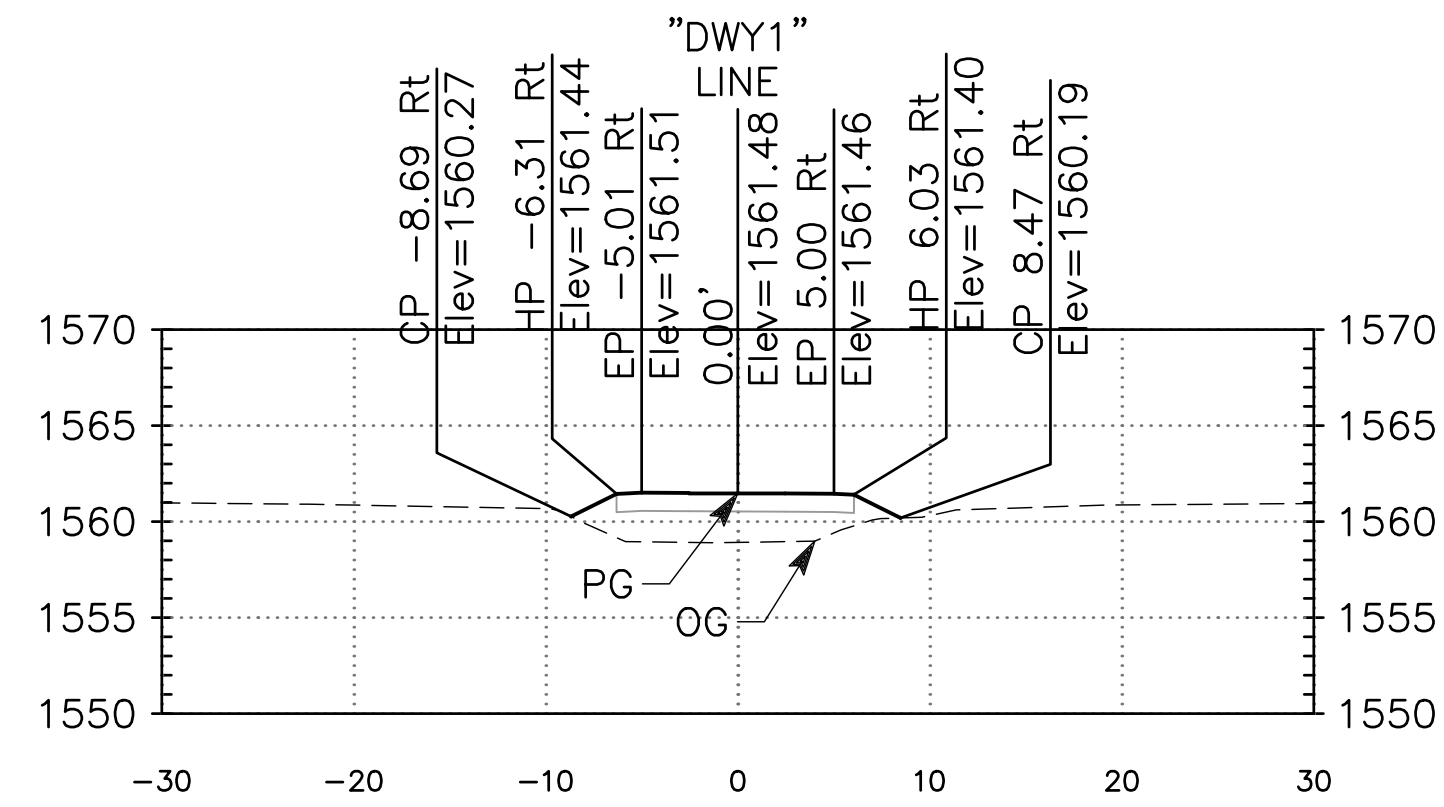
"Alignment - Burrough Valley Rd CL" LINE Sta 14+50.00



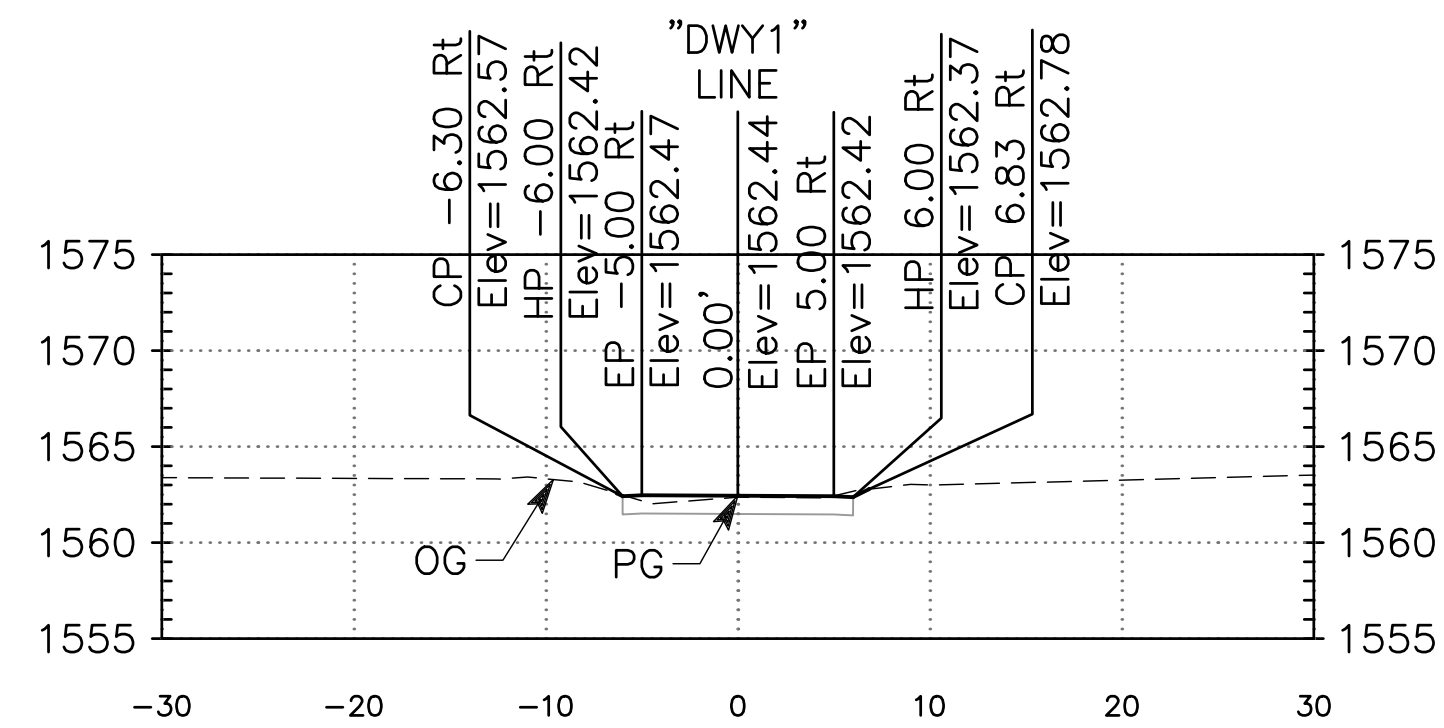
"Alignment - Burrough Valley Rd CL" LINE Sta 14+97.98

SCALE: Horiz 1"=10'
Vert 1"=10'

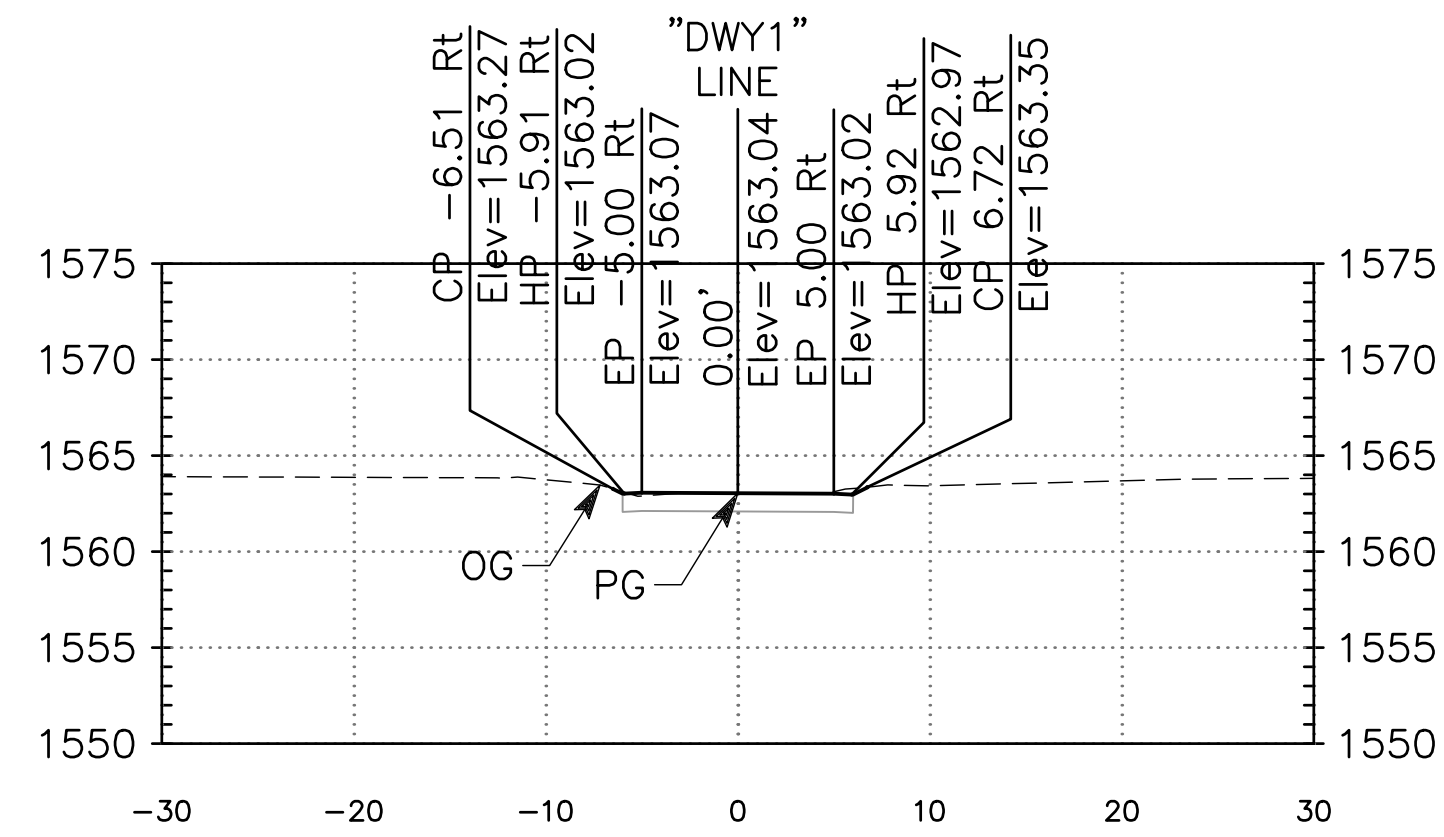
DESIGNED: P. BRADBURY		DATE: 11/2/22	RECORD DRAWING		SCALE		PROJECT		DEPARTMENT OF PUBLIC WORKS AND PLANNING		
DRAWN: G. DANKE		DATE: 11/2/22	RESIDENT ENGINEER		PLAN 20' 40' HZ		DRY CREEK BRIDGE REPLACEMENT ON BURROUGH VALLEY ROAD				
CHECKED: G. GROSS		DATE: 11/2/22			PROFILE 10' 20' VT		ROAD NO. BRIDGE NO. 42C0710 / 42C0711				
FOR RIGHT OF WAY DATA AND ACCURATE ACCESS DETERMINATION, SEE DOCUMENTS IN THE DEPARTMENT OF PUBLIC WORKS AND PLANNING.				SUPERVISING ENGINEER		DATE		DRAWING NO. 11278		SHEET NO. 7 TOTAL 10	



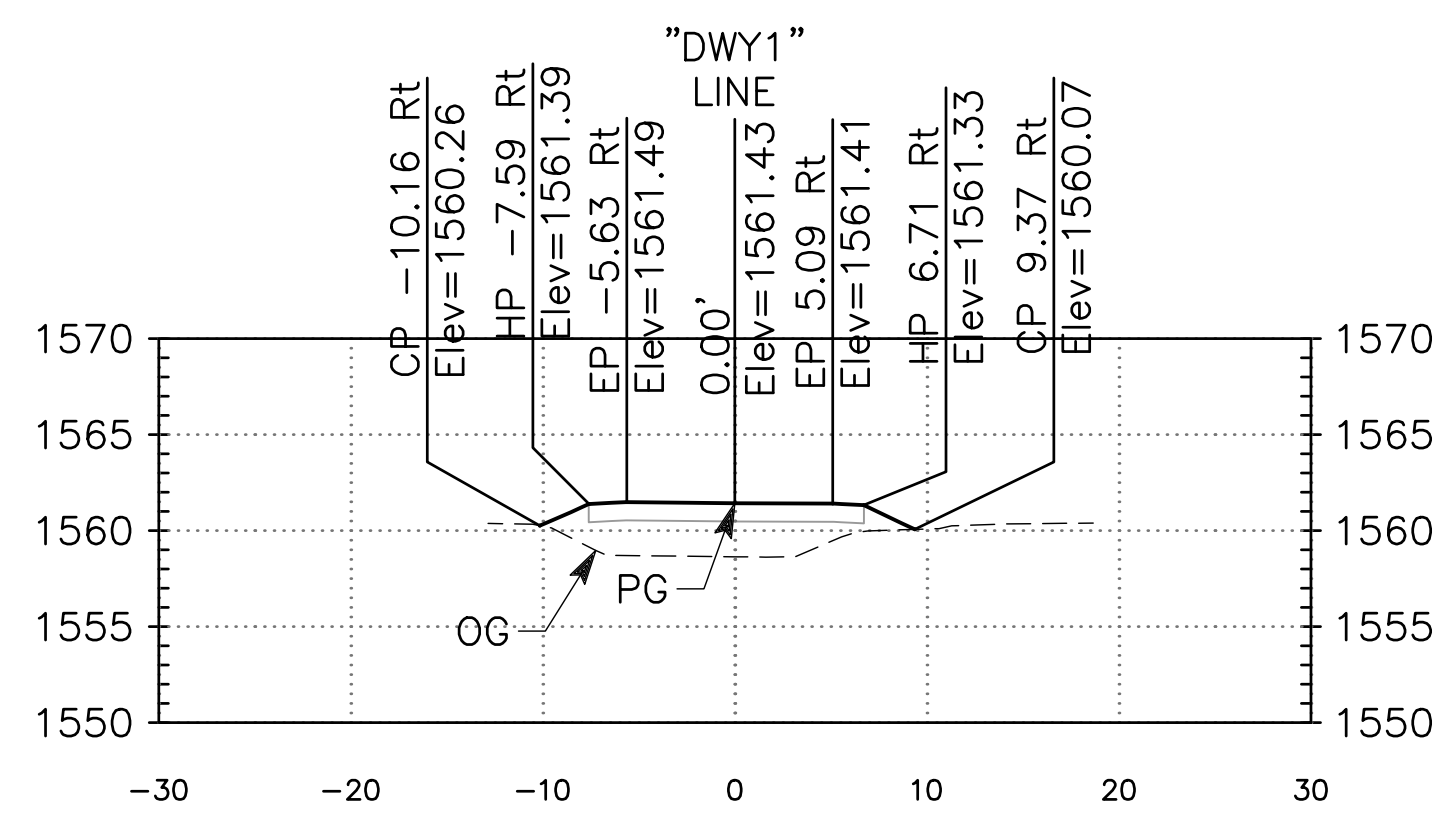
"Alignment - DWY1" LINE Sta 1+50.00



"Alignment - DWY1" LINE Sta 1+25.00



"Alignment - DWY1" LINE Sta 1+19.76

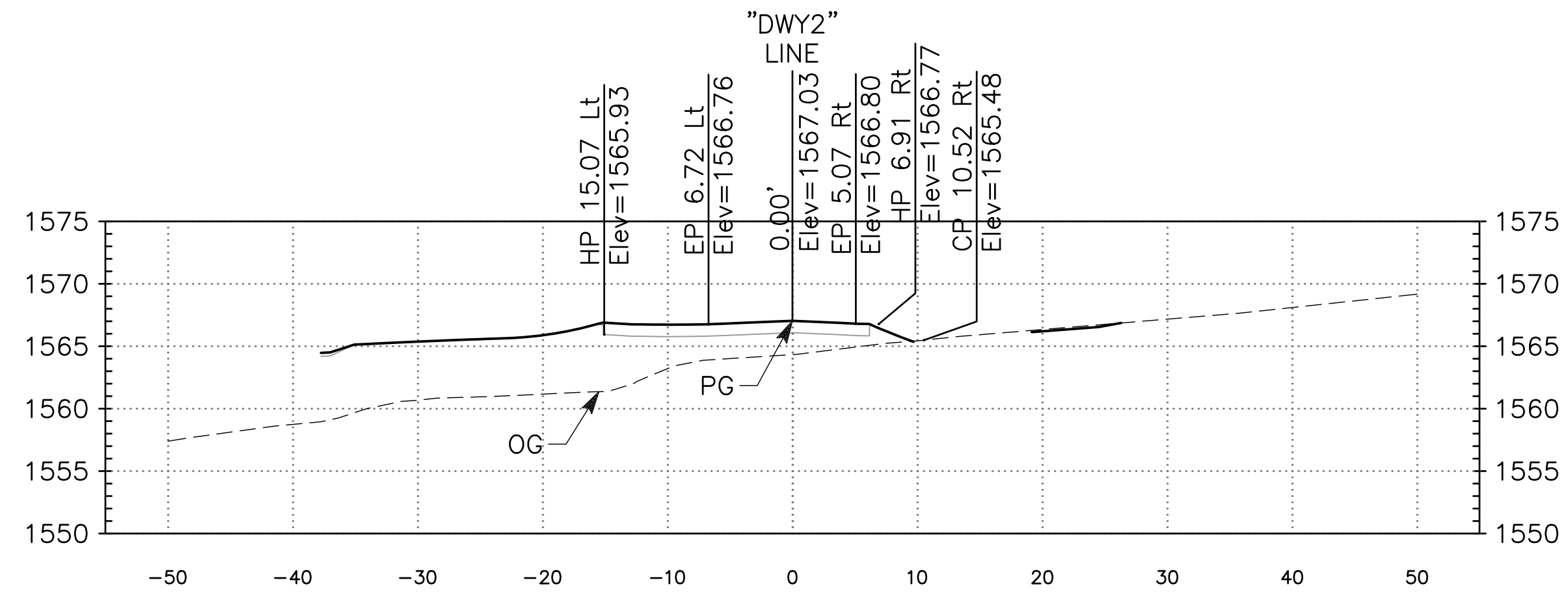


"Alignment - DWY1" LINE Sta 1+53.44

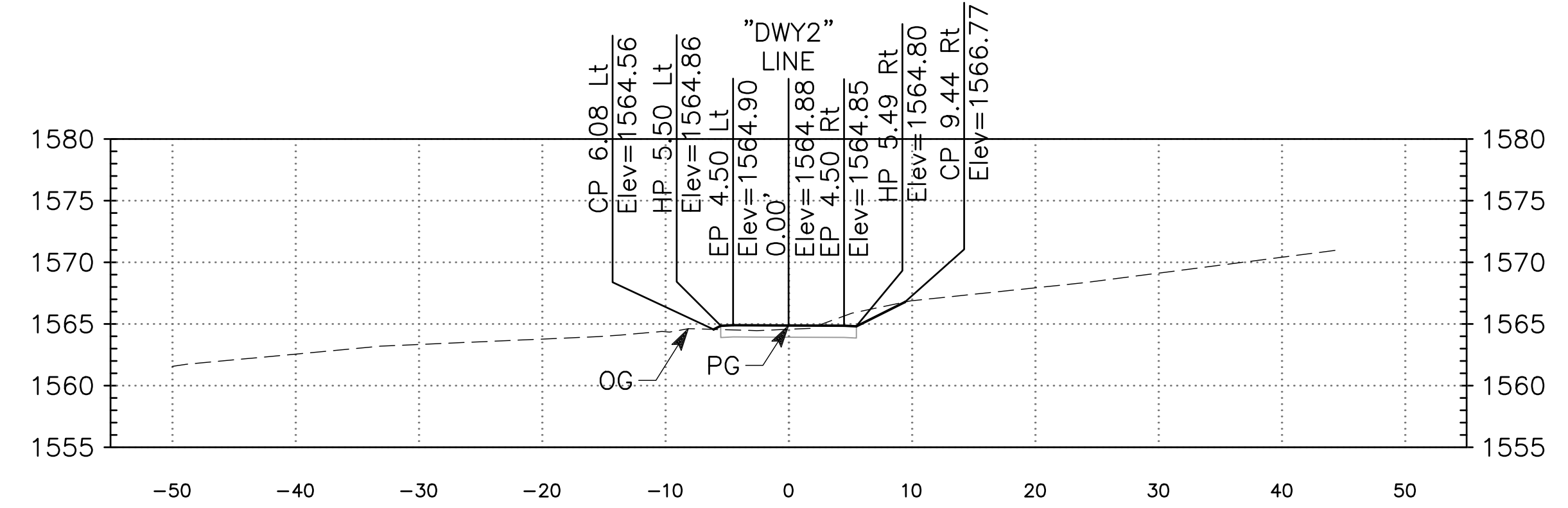
SCALE: Horiz 1"=10'
Vert 1"=10'

DESIGNED: P. BRADBURY		DATE: 11/2/22	RECORD DRAWING		SCALE		PROJECT		DEPARTMENT OF PUBLIC WORKS AND PLANNING	
DRAWN: G. DANKE		DATE: 11/2/22	RESIDENT ENGINEER		PLAN: 0, 20', 40' HZ PROFILE: 0, 10', 20' VT		DRY CREEK BRIDGE REPLACEMENT ON BURROUGH VALLEY ROAD			
CHECKED: G. GROSS		DATE: 11/2/22					ROAD NO. _____ BRIDGE NO. 42C0710 / 42C0711		DRAWING NO. 11278 SHEET NO. 8 TOTAL 10	
							SUPERVISING ENGINEER _____ DATE _____			

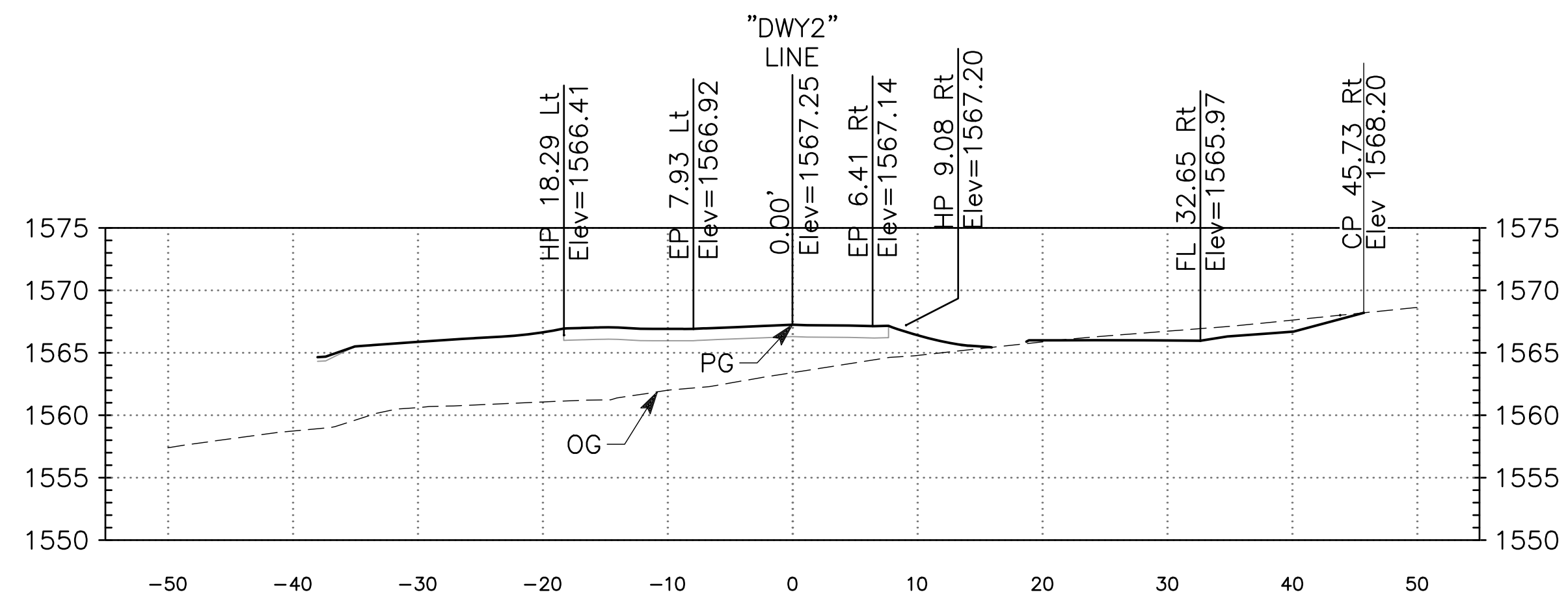
FOR RIGHT OF WAY DATA AND ACCURATE ACCESS DETERMINATION, SEE DOCUMENTS IN THE DEPARTMENT OF PUBLIC WORKS AND PLANNING.



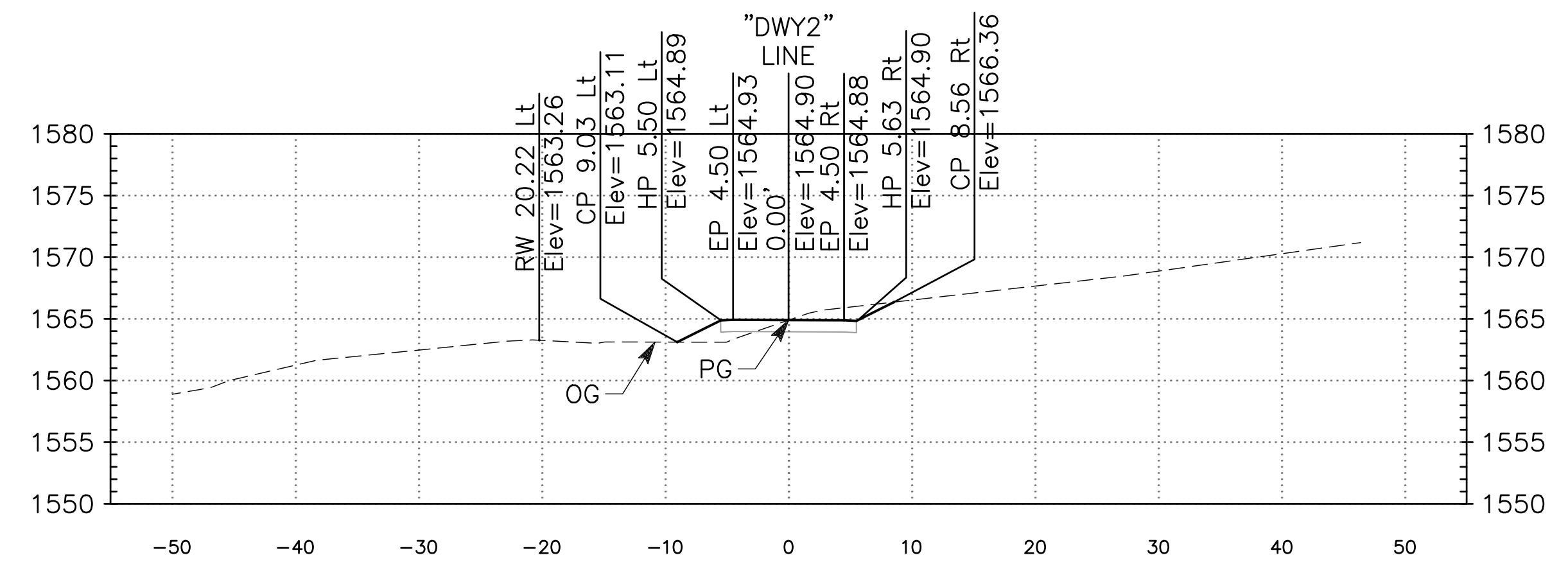
"Alignment - DWY 2" LINE Sta 1+25.00



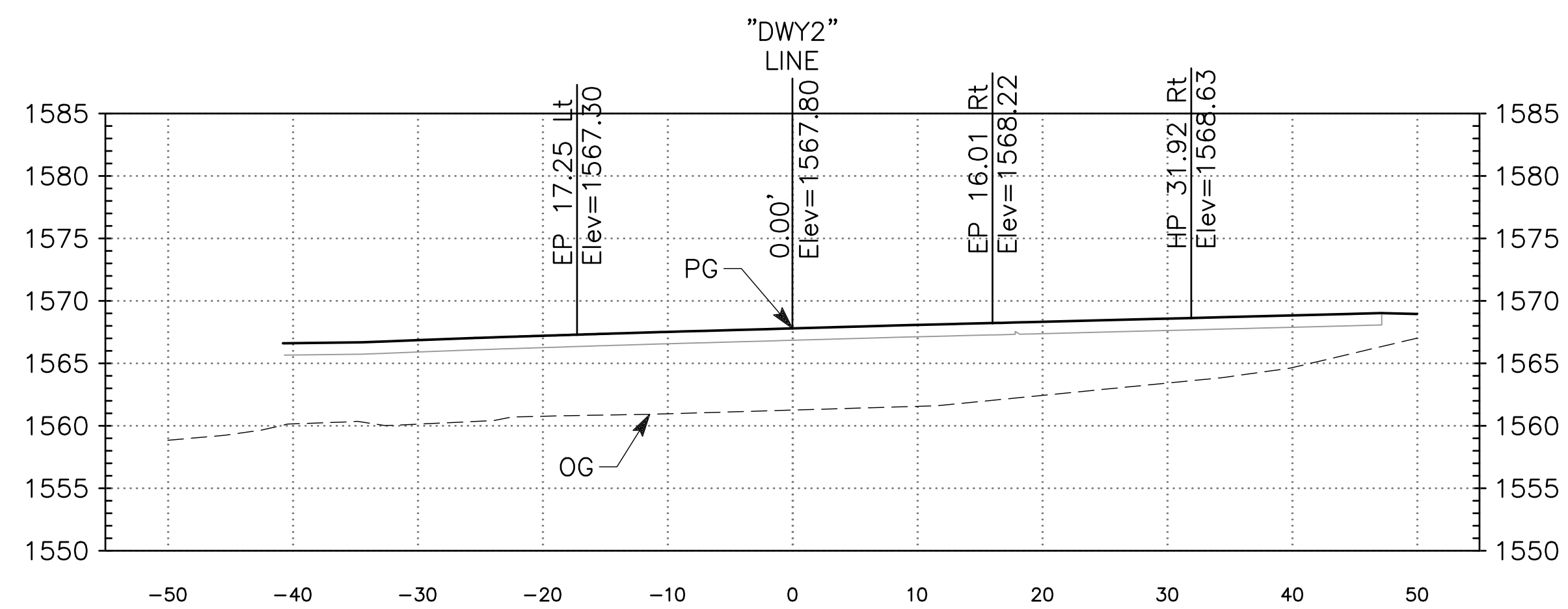
"Alignment - DWY 2" LINE Sta 1+62.02



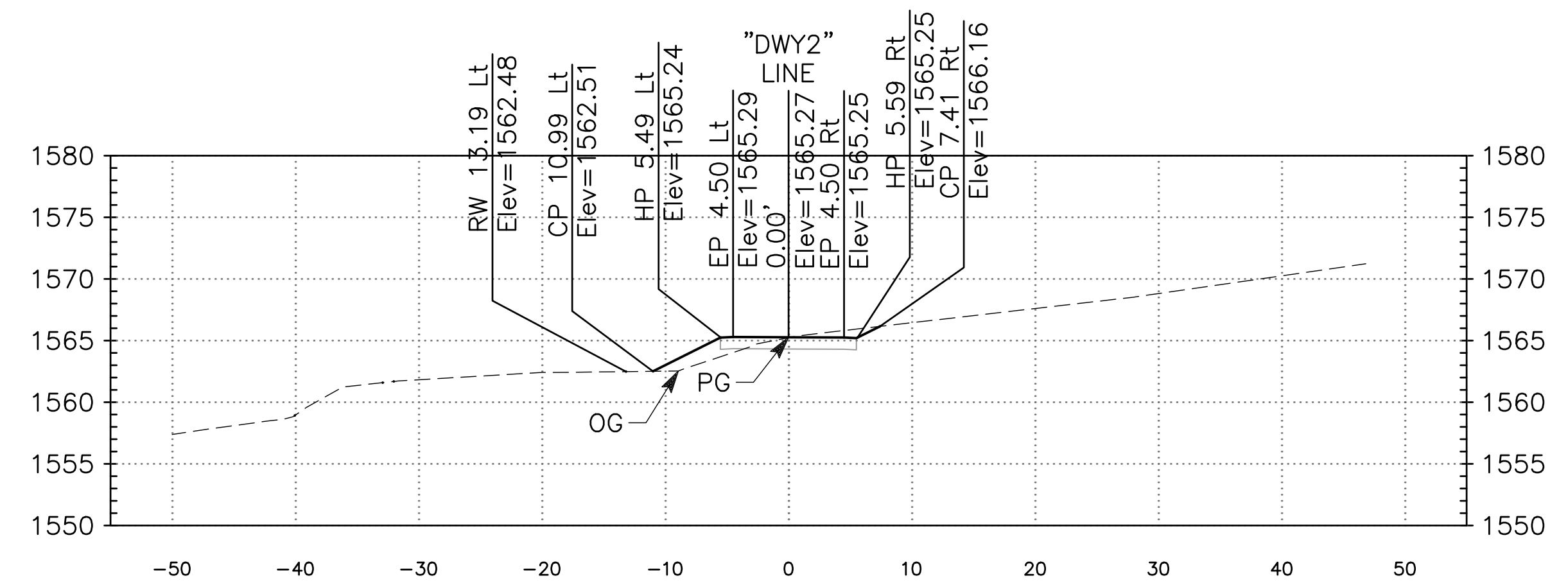
"Alignment - DWY 2" LINE Sta 1+22.46



"Alignment - DWY 2" LINE Sta 1+50.00



"Alignment - DWY 2" LINE Sta 1+15.90

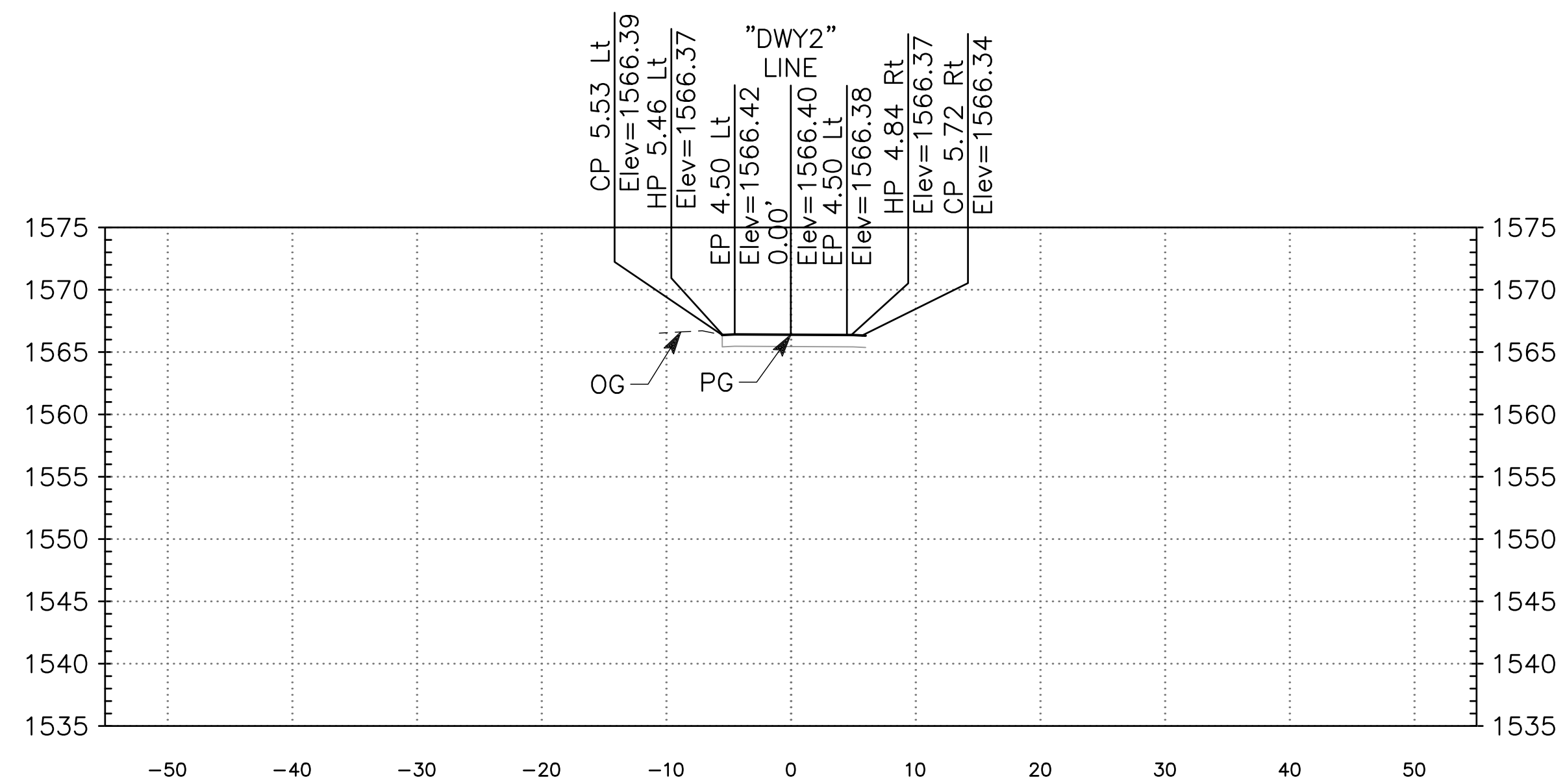


"Alignment - DWY 2" LINE Sta 1+45.23

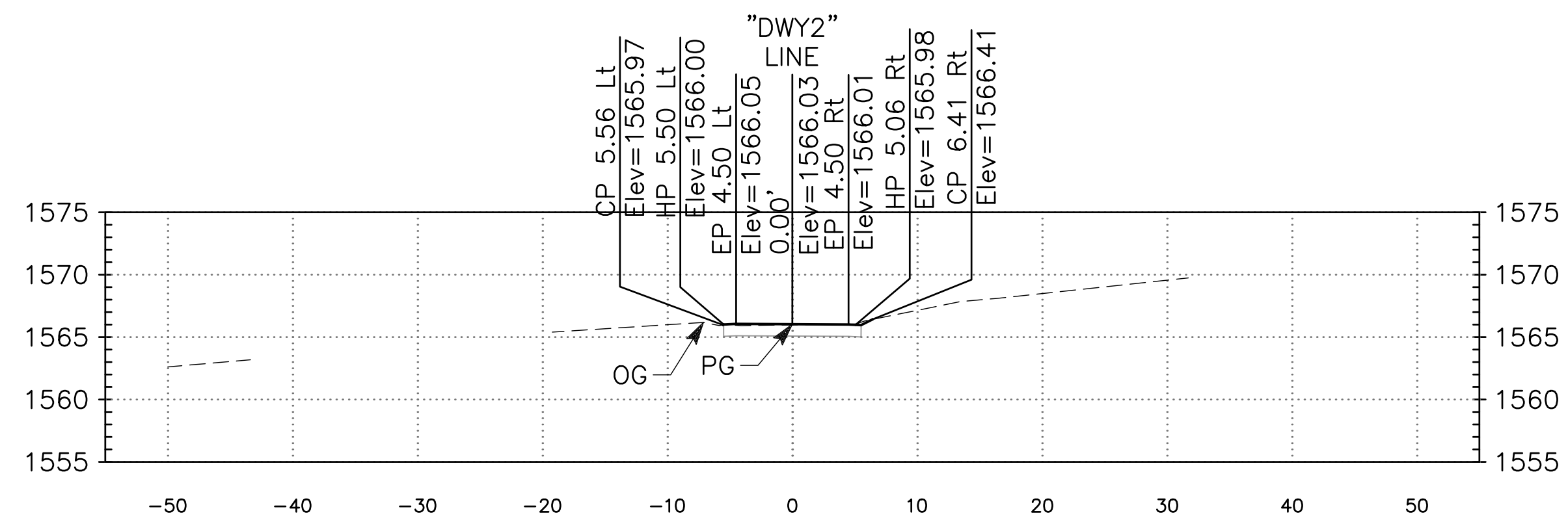
SCALE: Horiz 1"=10'
Vert 1"=10'

DESIGNED: P. BRADBURY		DATE: 11/2/22	RECORD DRAWING		SCALE			PROJECT			DEPARTMENT OF PUBLIC WORKS AND PLANNING	
DRAWN: G. DANKE		DATE: 11/2/22	RESIDENT ENGINEER		PLAN: 0' 20' 40' HZ PROFILE: 0' 10' 20' VT			DRY CREEK BRIDGE REPLACEMENT ON BURROUGH VALLEY ROAD			DRAWING NO. 11278	
CHECKED: G. GROSS		DATE: 11/2/22	DATE		SUPERVISING ENGINEER			ROAD NO. BRIDGE NO. 42C0710 / 42C0711			SHEET NO. 9	
											TOTAL 10	

FOR RIGHT OF WAY DATA AND ACCURATE ACCESS DETERMINATION, SEE DOCUMENTS IN THE DEPARTMENT OF PUBLIC WORKS AND PLANNING.



"Alignment - DWY 2" LINE Sta 1+78.81



"Alignment - DWY 2" LINE Sta 1+75.00

SCALE: Horiz 1"=10'
Vert 1"=10'

DESIGNED: P. BRADBURY		DATE: 11/2/22	RECORD DRAWING		SCALE			PROJECT			DEPARTMENT OF PUBLIC WORKS AND PLANNING	
DRAWN: G. DANKE		DATE: 11/2/22	RESIDENT ENGINEER	DATE:	PLAN: 0' 20' 40' HZ PROFILE: 0' 10' 20' VT			DRY CREEK BRIDGE REPLACEMENT ON BURROUGH VALLEY ROAD				
CHECKED: G. GROSS		DATE: 11/2/22						ROAD NO. _____ BRIDGE NO. 42C0710 / 42C0711			DRAWING NO. 11278 SHEET NO. 10 TOTAL 10	
FOR RIGHT OF WAY DATA AND ACCURATE ACCESS DETERMINATION, SEE DOCUMENTS IN THE DEPARTMENT OF PUBLIC WORKS AND PLANNING.												