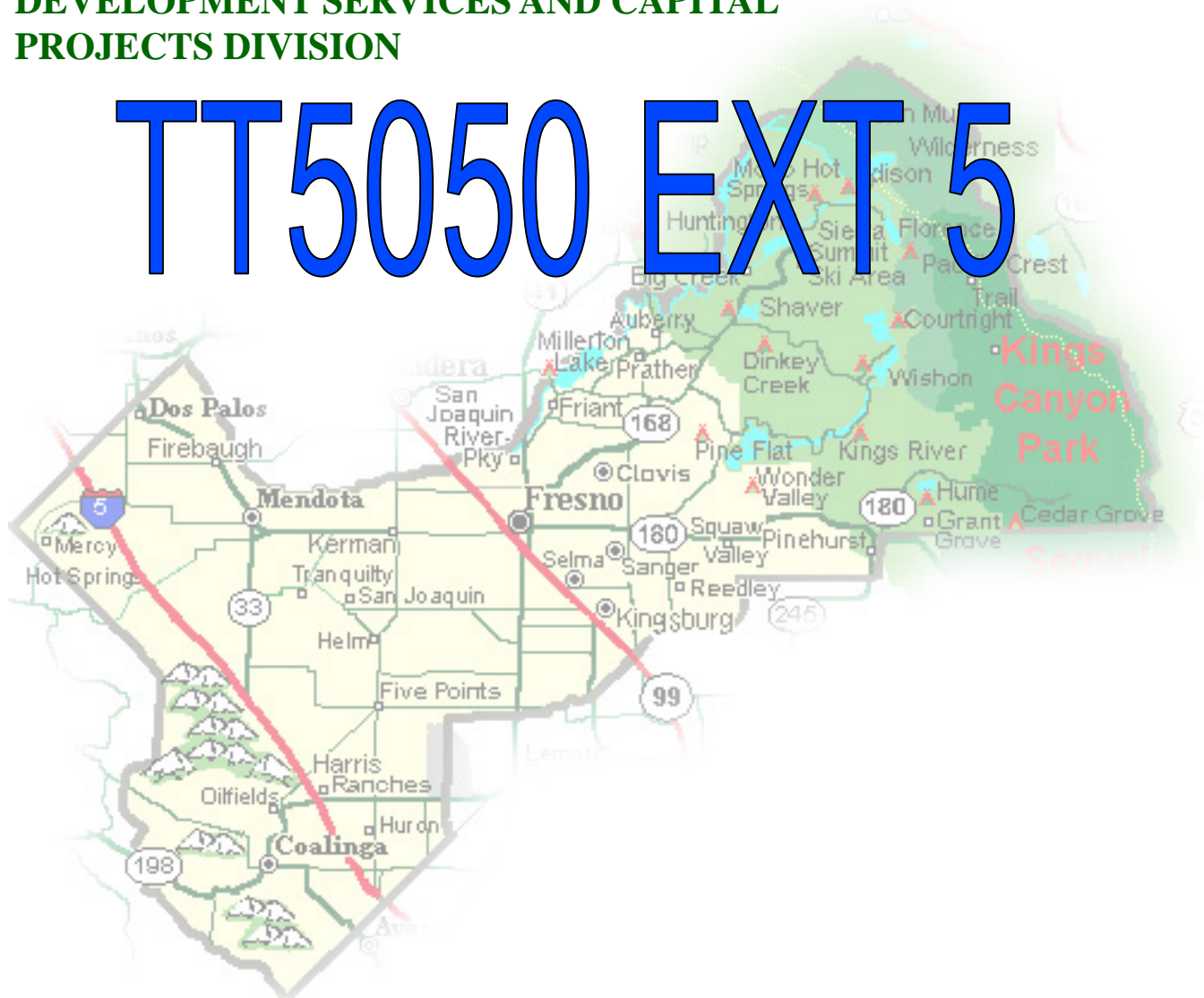




DEPARTMENT of PUBLIC WORKS and PLANNING
DEVELOPMENT SERVICES AND CAPITAL
PROJECTS DIVISION

TT5050 EXT 5



Sunset Rock Rd

TT 5050- Subject Parcel

SR 168/Tollhouse Road

Crest Vista


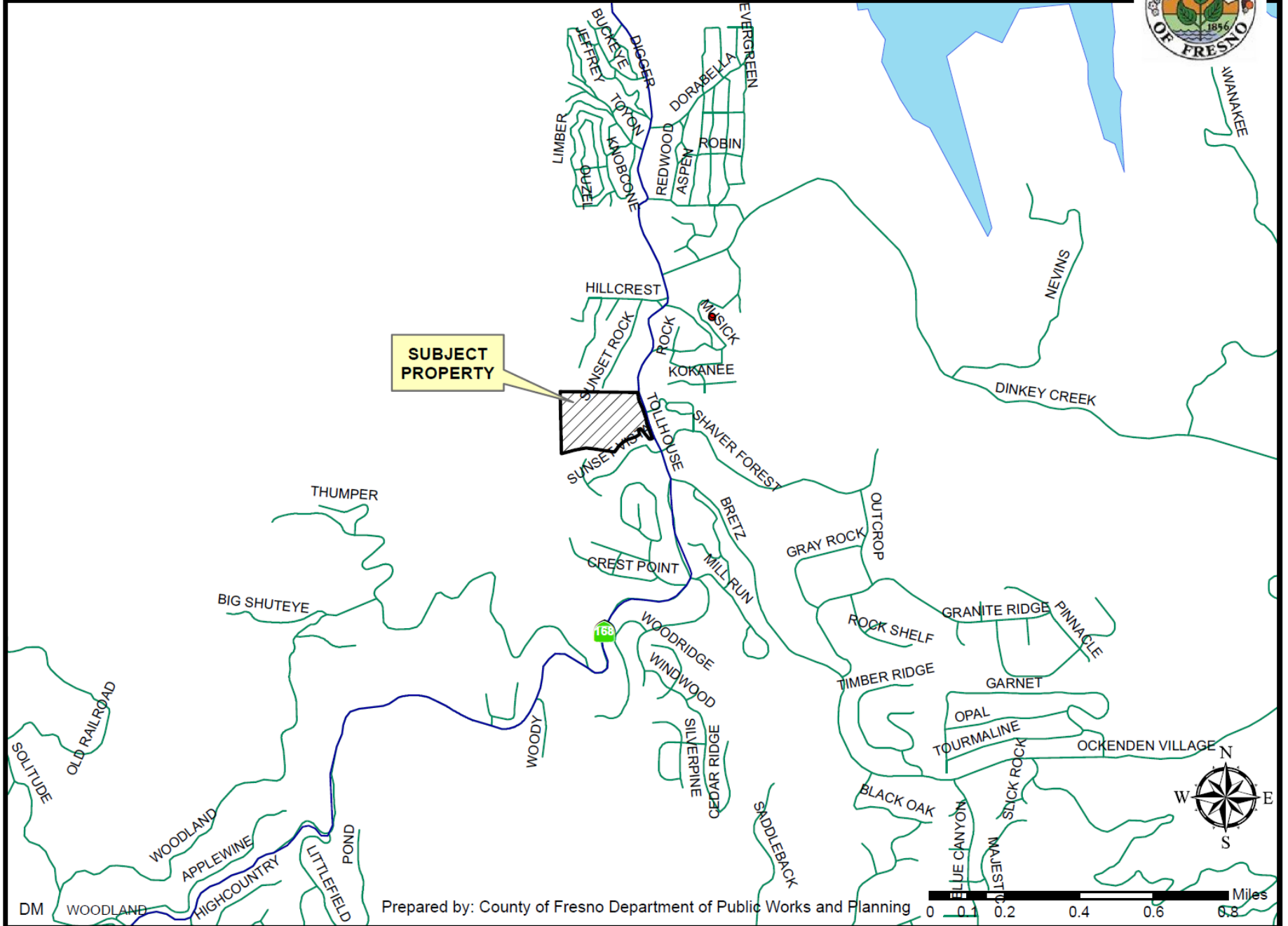
Crest Vista Ln

Crest Vista Ln

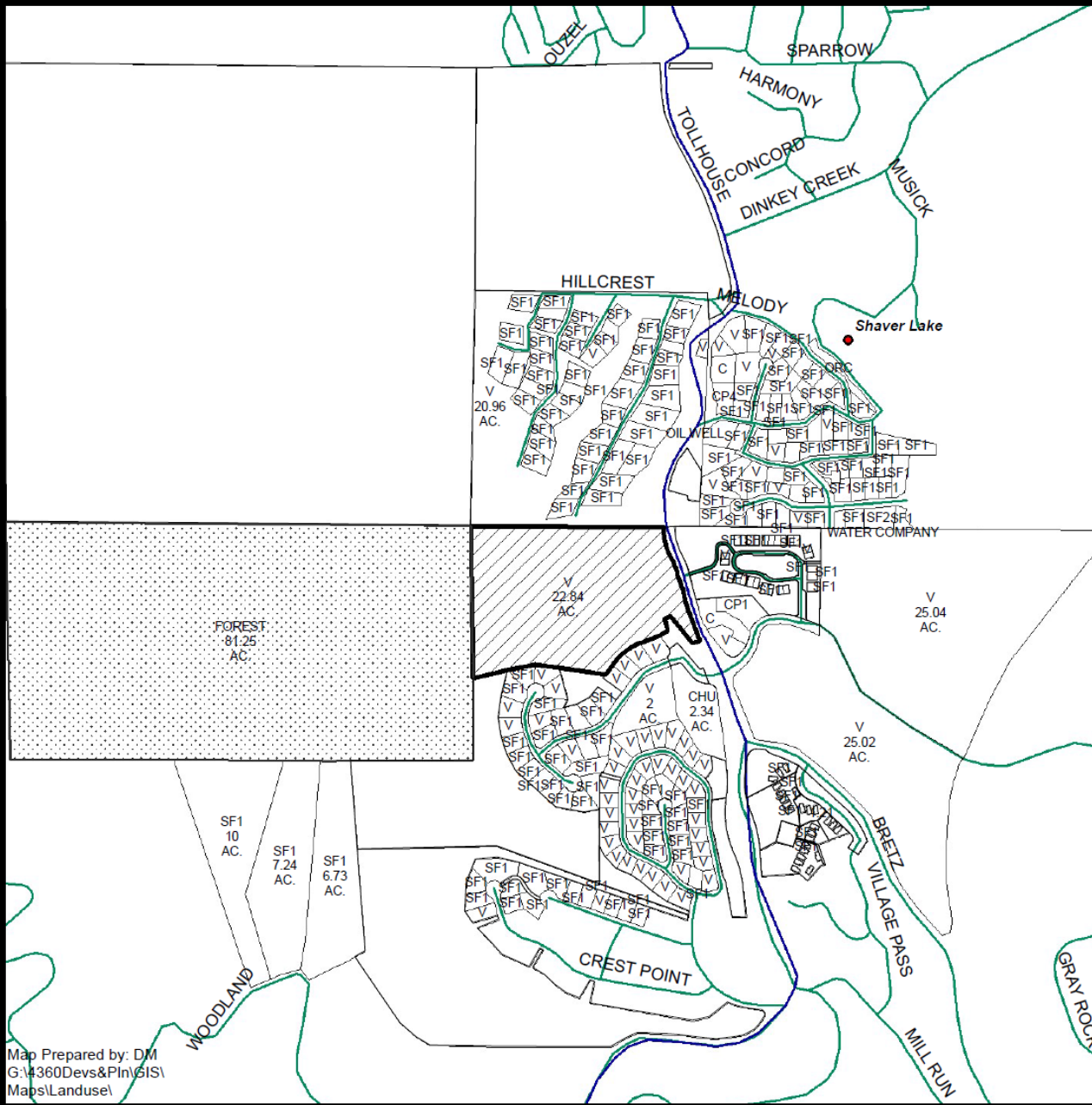
Sha



LOCATION MAP






EXISTING LAND USE MAP



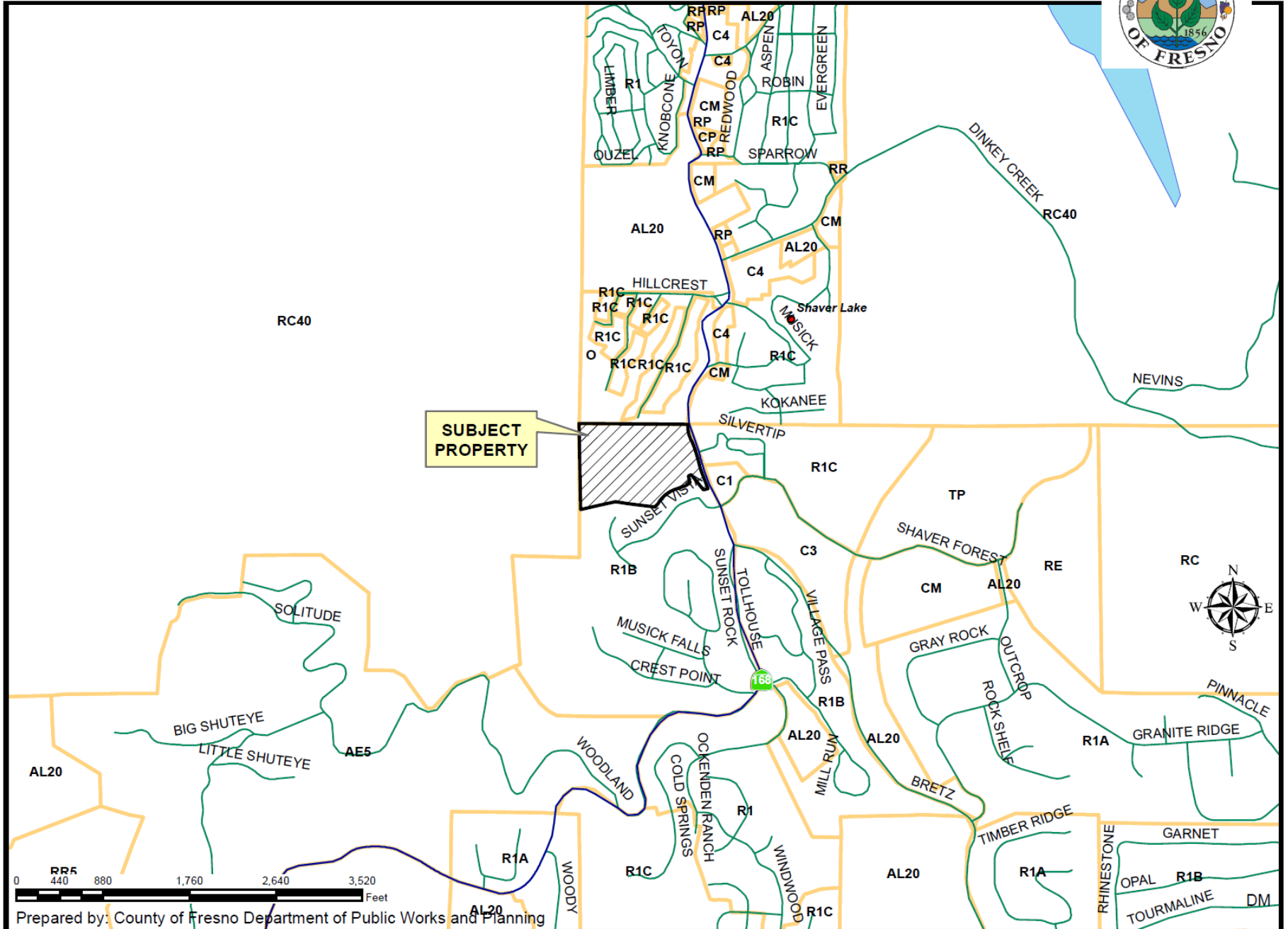
LEGEND	
AP1	- APARTMENT
C	- COMMERCIAL
CHU	- CHURCH
CP#	- OFFICE COMM./PROF
ORC	- ORCHARD
SF#	- SINGLE FAMILY RESIDENC
V	- VACANT

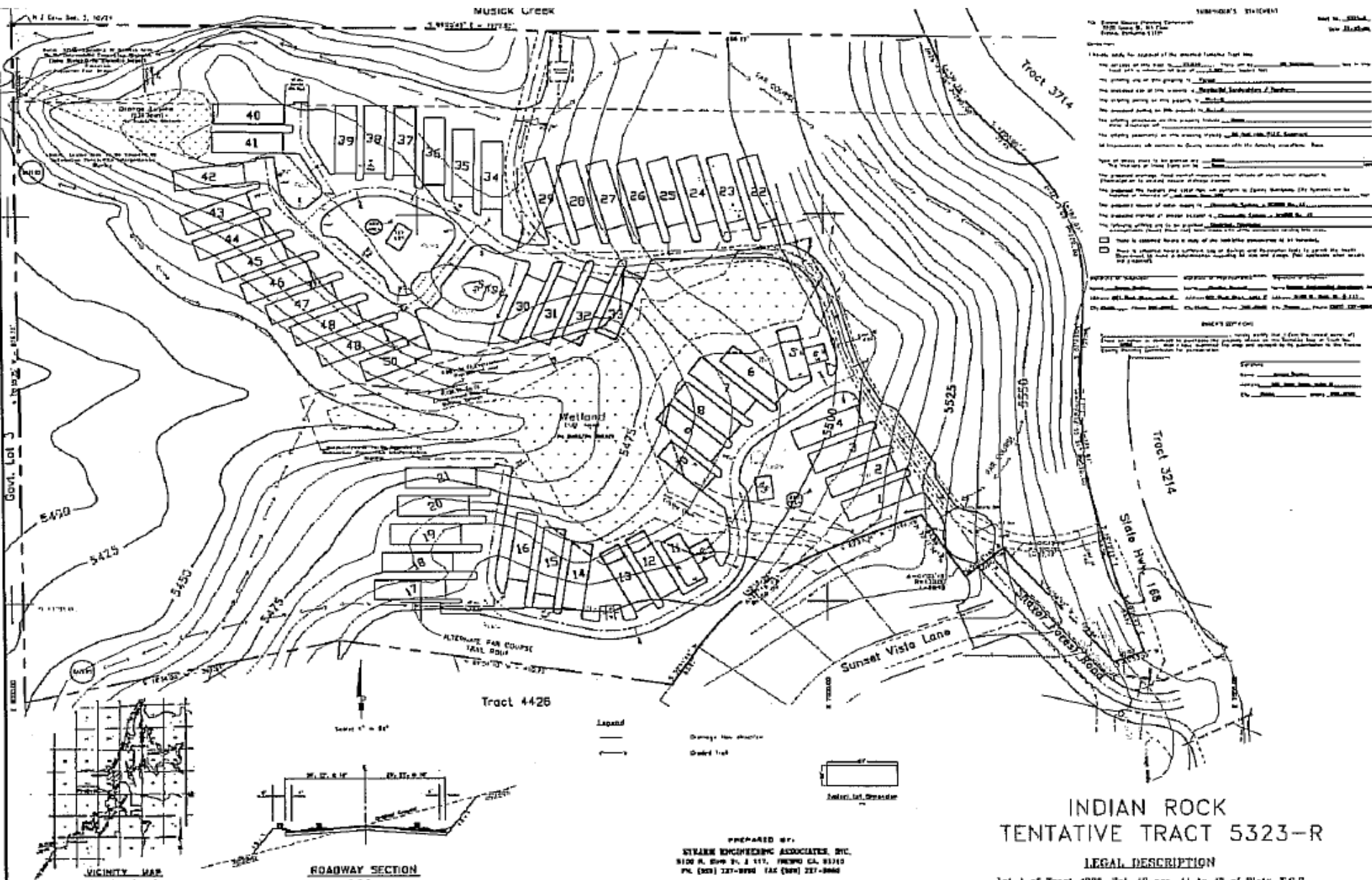
LEGEND:

-  Subject Property
-  Ag Contract Land



EXISTING ZONING MAP





OWNER'S STATEMENT

1. I, the undersigned, being the owner of the above described land, do hereby certify that the same is as shown on the attached plat, and that the same is not subject to any other claim or interest.

2. I hereby certify that the above described land is not subject to any other claim or interest.

3. I hereby certify that the above described land is not subject to any other claim or interest.

4. I hereby certify that the above described land is not subject to any other claim or interest.

5. I hereby certify that the above described land is not subject to any other claim or interest.

6. I hereby certify that the above described land is not subject to any other claim or interest.

7. I hereby certify that the above described land is not subject to any other claim or interest.

8. I hereby certify that the above described land is not subject to any other claim or interest.

9. I hereby certify that the above described land is not subject to any other claim or interest.

10. I hereby certify that the above described land is not subject to any other claim or interest.

OWNER'S CERTIFICATE

I, the undersigned, being the owner of the above described land, do hereby certify that the same is as shown on the attached plat, and that the same is not subject to any other claim or interest.

I, the undersigned, being the owner of the above described land, do hereby certify that the same is as shown on the attached plat, and that the same is not subject to any other claim or interest.

OWNER'S CERTIFICATE

I, the undersigned, being the owner of the above described land, do hereby certify that the same is as shown on the attached plat, and that the same is not subject to any other claim or interest.

**INDIAN ROCK
 TENTATIVE TRACT 523-R**

LEGAL DESCRIPTION

Lot 1 of Tract 4090, Vol. 40 nos. 41 to 47 of Plate, P.C.B.



DEPARTMENT of PUBLIC WORKS and PLANNING
DEVELOPMENT SERVICES AND CAPITAL
PROJECTS DIVISION

TT5050 EXT 5

