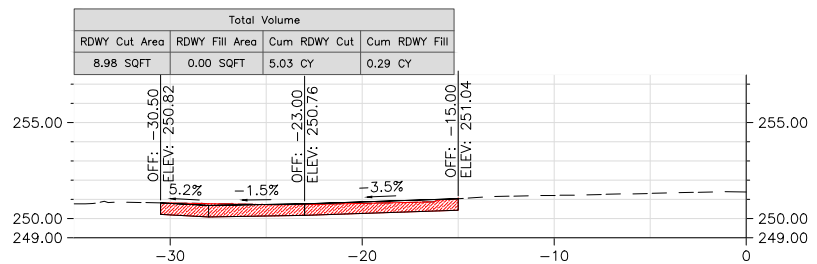
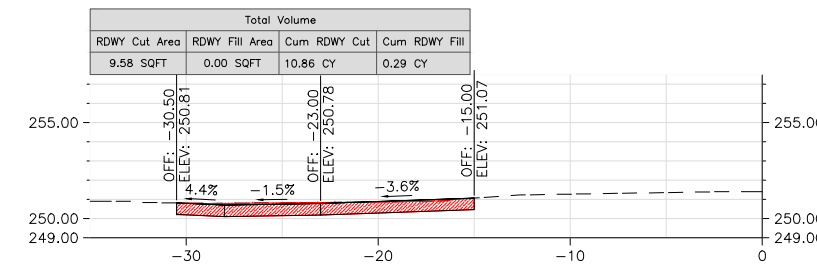


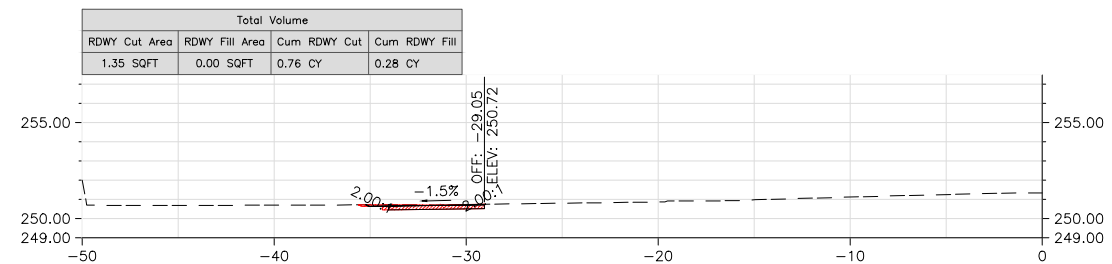
Alignment - Latonia 15+58.42



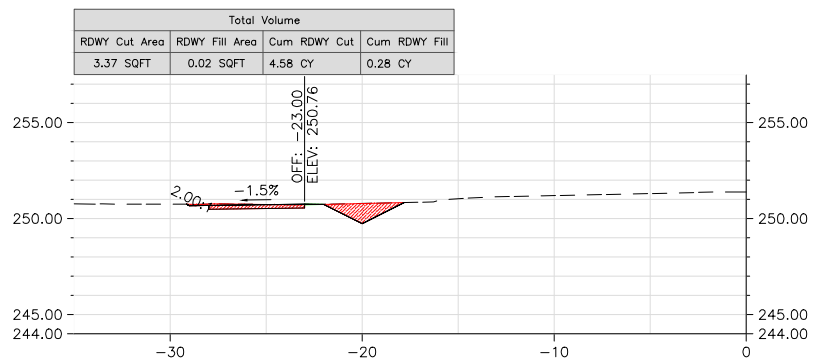
Alignment - Latonia 15+76.15



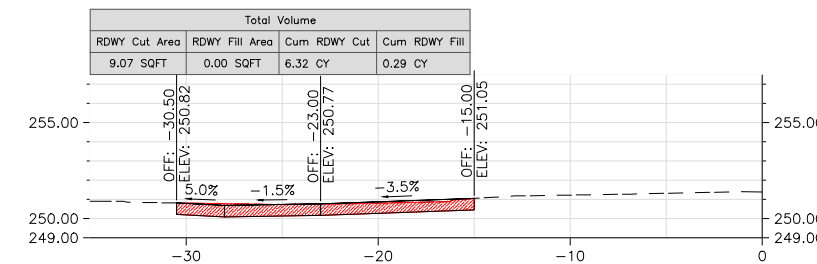
Alignment - Latonia 15+93.16



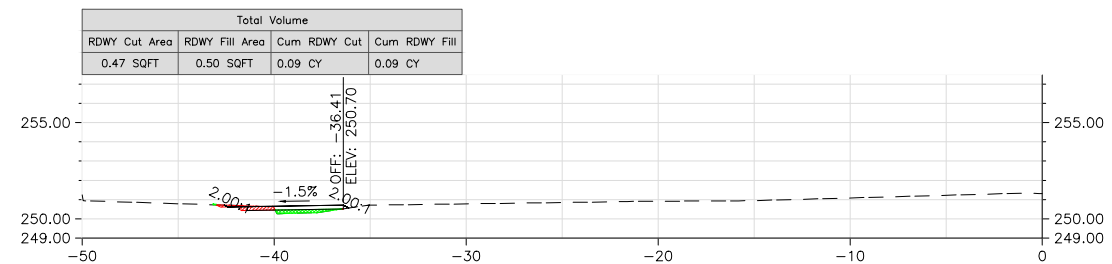
Alignment - Latonia 15+40.00



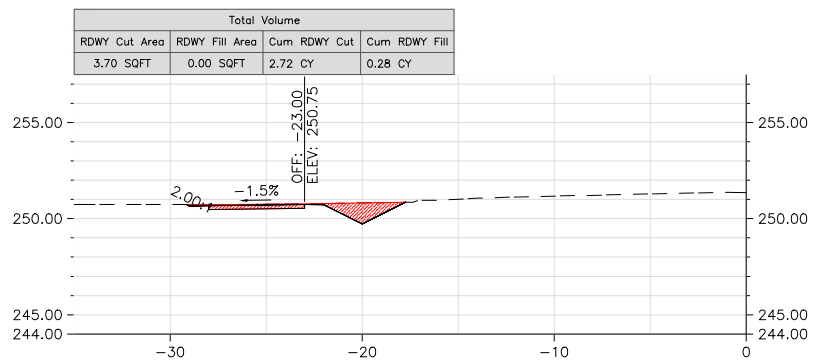
Alignment - Latonia 15+74.17



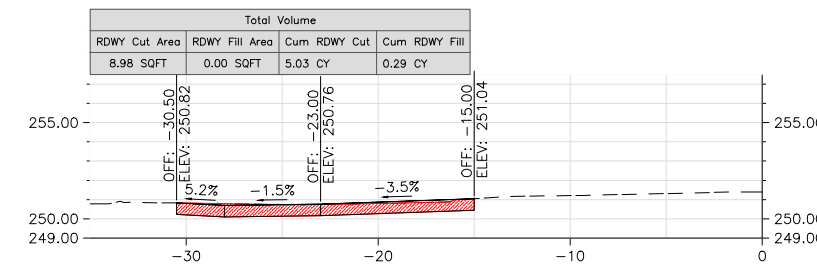
Alignment - Latonia 15+80.00



Alignment - Latonia 15+20.00



Alignment - Latonia 15+60.00



Alignment - Latonia 15+76.16

DEPARTMENT OF PUBLIC WORKS AND PLANNING

CROSS SECTIONS

PROJECT
LATON PEDESTRIAN AND DRAINAGE IMPROVEMENTS

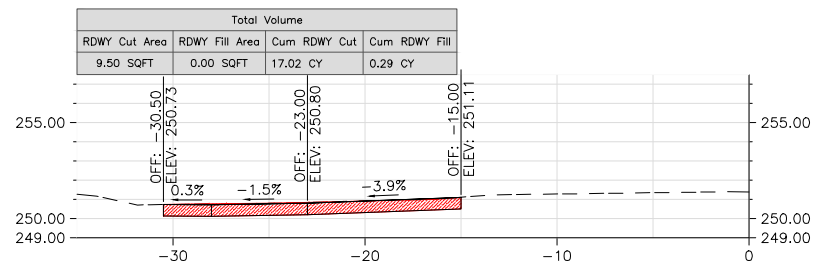
SCALE
HORIZ 0 5' 10'

DATE
05/01/20 05/01/20 05/01/20

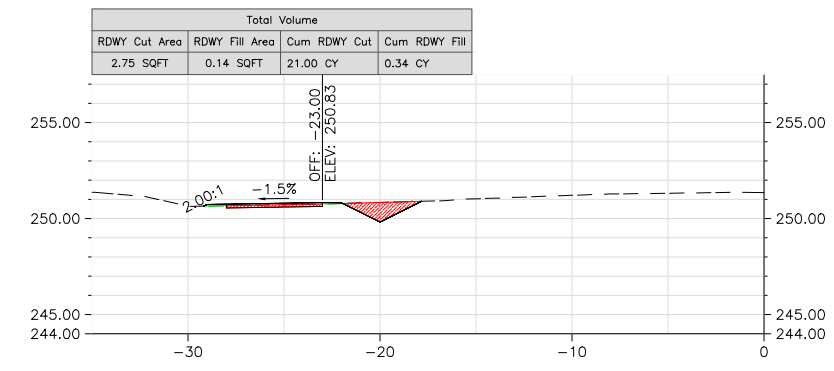
DESIGNED: P. BRADBURY
DRAWN: M. MORILLAS
CHECKED: G. GROSS

ROAD NO. BRIDGE NO. SHEET NO. TOTAL
DRAWING NO. 11281

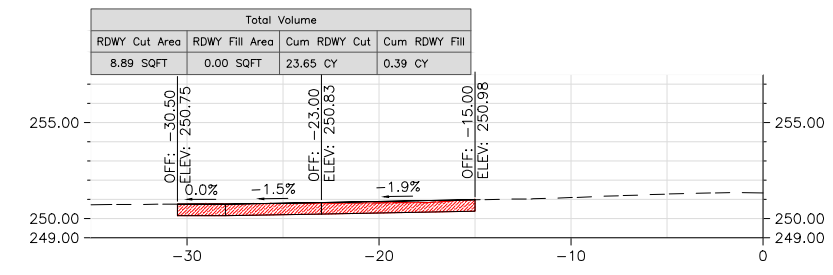
THESE CROSS SECTIONS ARE FOR THE CONTRACTOR'S INFORMATION ONLY. THEY ARE NOT TO BE CONSIDERED TO BE PART OF THE CONTRACT DOCUMENTS AND SHALL HAVE NO BEARING WHATSOEVER ON THE INTERPRETATION OF THE STANDARD SPECIFICATIONS, THE STANDARD PLANS, THE SPECIAL PROVISIONS, NOR SHALL THEY HAVE ANY BEARING WHATSOEVER ON THE INTERPRETATION OF THE OTHER PUBLICATIONS REFERENCED THEREIN.



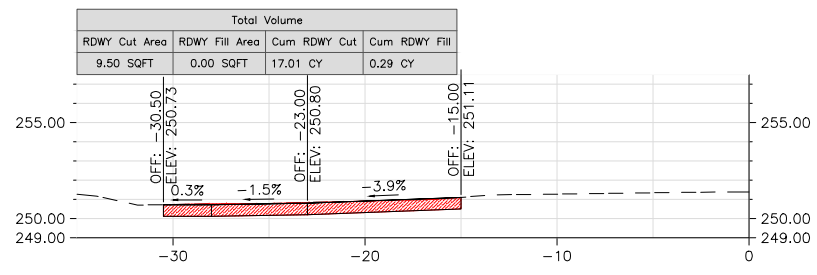
Alignment - Latonia 16+10.17



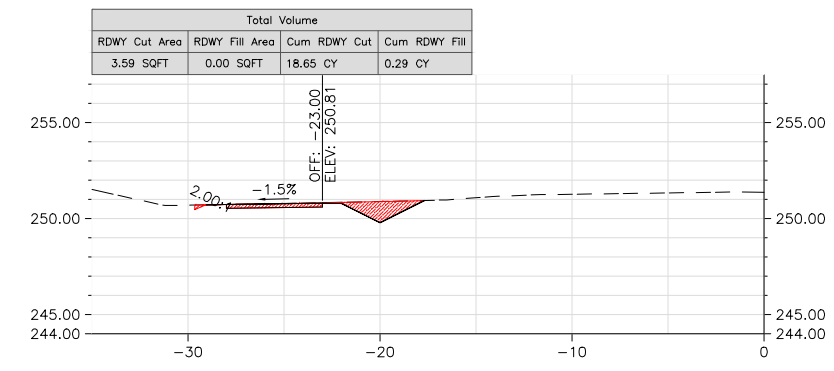
Alignment - Latonia 16+40.00



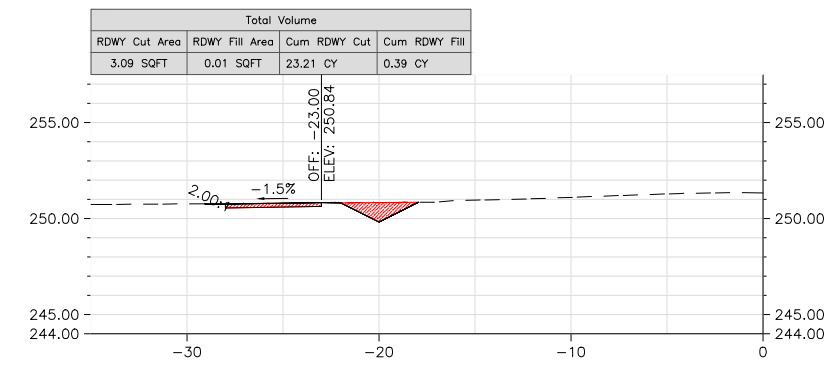
Alignment - Latonia 16+62.42



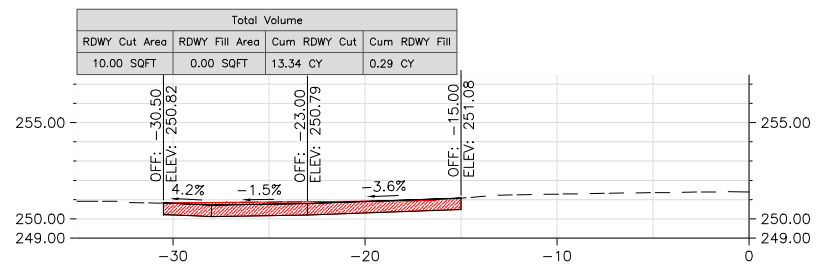
Alignment - Latonia 16+10.16



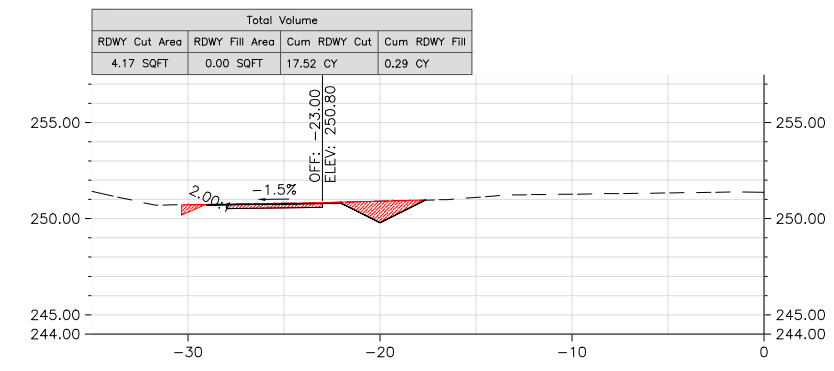
Alignment - Latonia 16+20.00



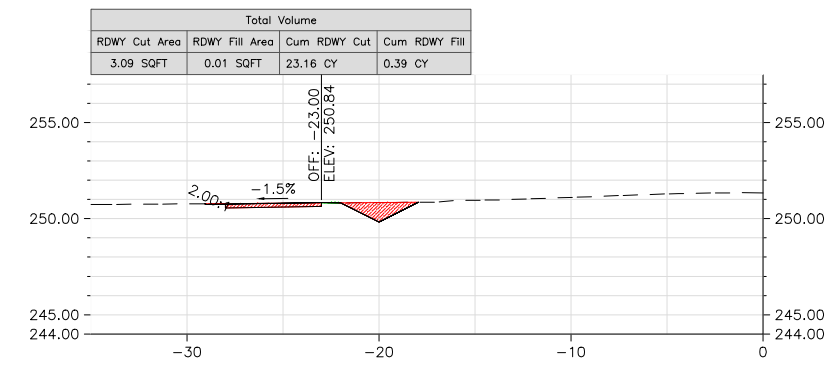
Alignment - Latonia 16+60.44



Alignment - Latonia 16+00.00



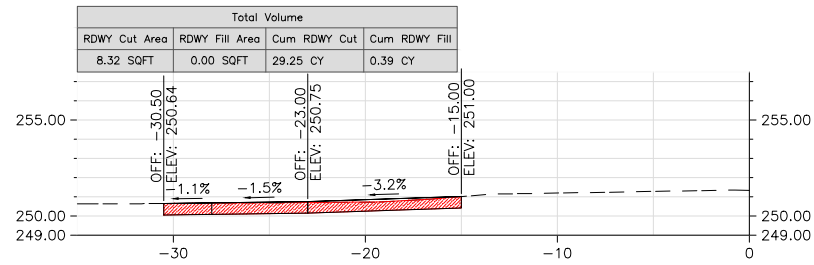
Alignment - Latonia 16+12.15



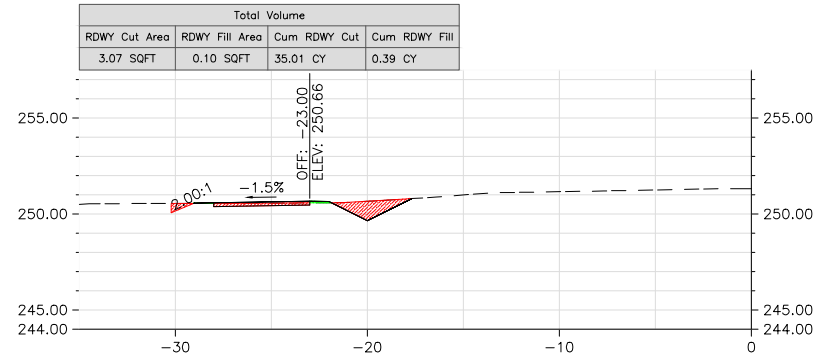
Alignment - Latonia 16+60.00



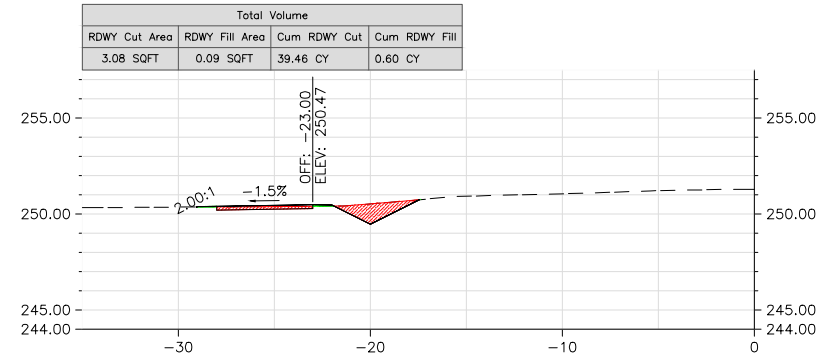
THESE CROSS SECTIONS ARE FOR THE CONTRACTOR'S INFORMATION ONLY. THEY ARE NOT TO BE CONSIDERED TO BE PART OF THE CONTRACT DOCUMENTS AND SHALL HAVE NO BEARING WHATSOEVER ON THE INTERPRETATION OF THE STANDARD SPECIFICATIONS, THE STANDARD PLANS, THE SPECIAL PROVISIONS, NOR SHALL THEY HAVE ANY BEARING WHATSOEVER ON THE INTERPRETATION OF THE OTHER PUBLICATIONS REFERENCED THEREIN.



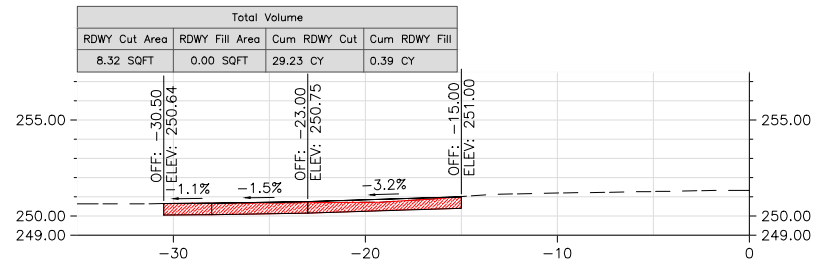
Alignment - Latonia 16+80.00



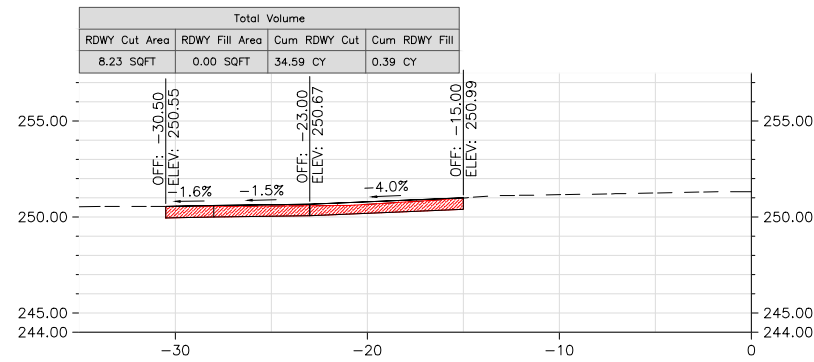
Alignment - Latonia 16+99.42



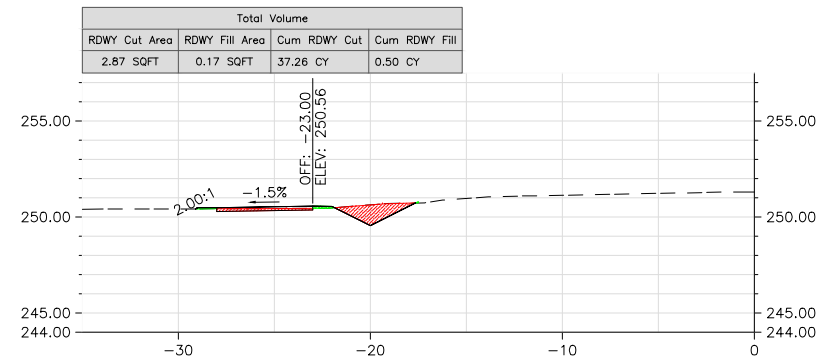
Alignment - Latonia 17+40.00



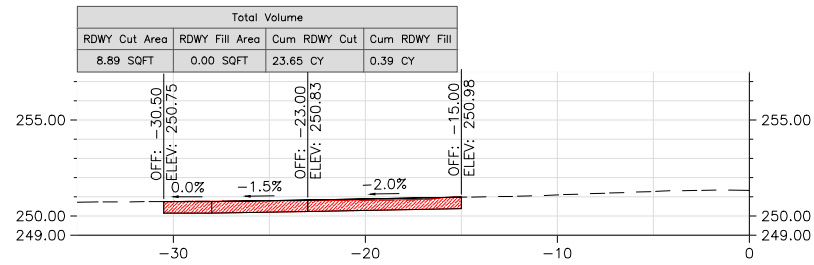
Alignment - Latonia 16+79.93



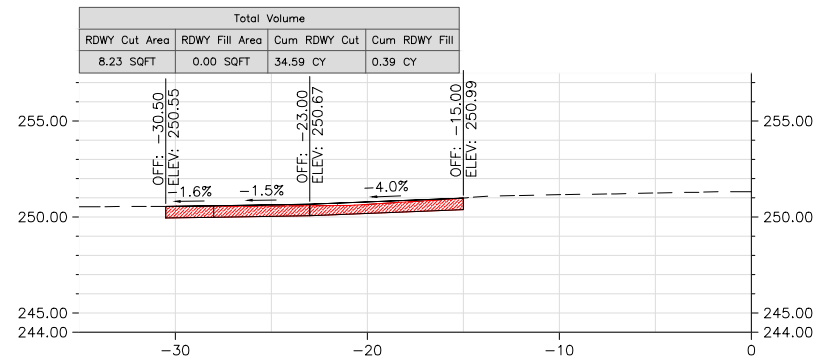
Alignment - Latonia 16+97.44



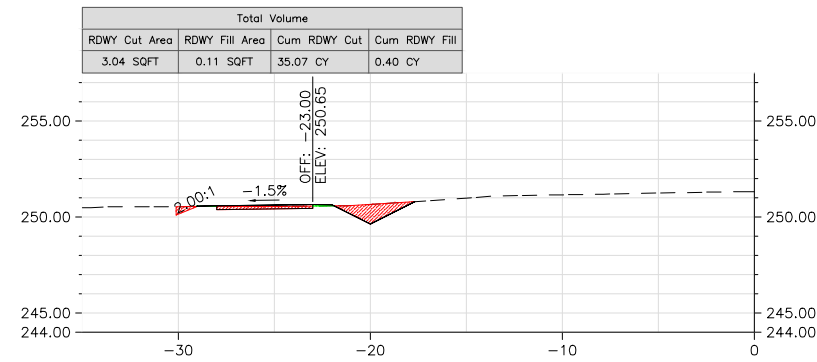
Alignment - Latonia 17+20.00



Alignment - Latonia 16+62.43



Alignment - Latonia 16+97.43

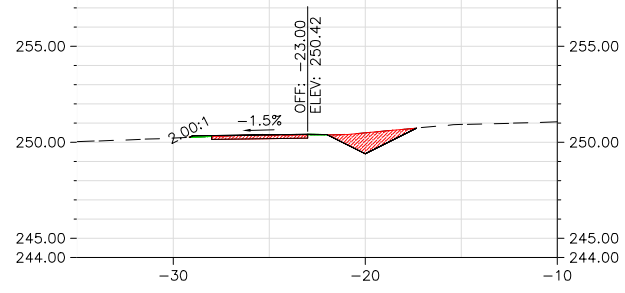


Alignment - Latonia 17+00.00



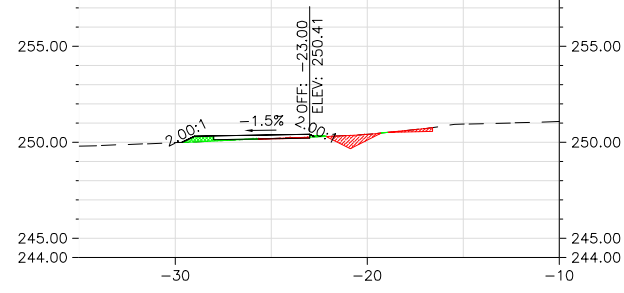
THESE CROSS SECTIONS ARE FOR THE CONTRACTOR'S INFORMATION ONLY. THEY ARE NOT TO BE CONSIDERED TO BE PART OF THE CONTRACT DOCUMENTS AND SHALL HAVE NO BEARING WHATSOEVER ON THE INTERPRETATION OF THE STANDARD SPECIFICATIONS, THE STANDARD PLANS, THE SPECIAL PROVISIONS, NOR SHALL THEY HAVE ANY BEARING WHATSOEVER ON THE INTERPRETATION OF THE OTHER PUBLICATIONS REFERENCED THEREIN.

Total Volume			
RDWY Cut Area	RDWY Fill Area	Cum RDWY Cut	Cum RDWY Fill
3.34 SQFT	0.09 SQFT	46.68 CY	0.73 CY



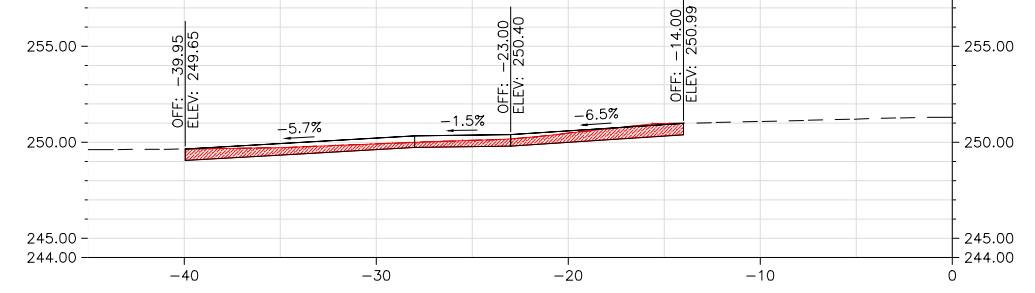
Alignment - Latonia 18+00.00

Total Volume			
RDWY Cut Area	RDWY Fill Area	Cum RDWY Cut	Cum RDWY Fill
1.29 SQFT	0.51 SQFT	50.88 CY	1.15 CY



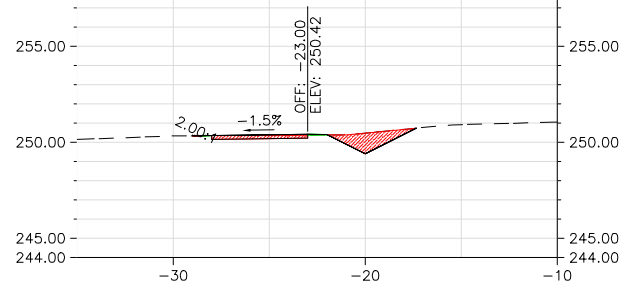
Alignment - Latonia 18+40.00

Total Volume			
RDWY Cut Area	RDWY Fill Area	Cum RDWY Cut	Cum RDWY Fill
11.02 SQFT	0.00 SQFT	57.32 CY	1.24 CY



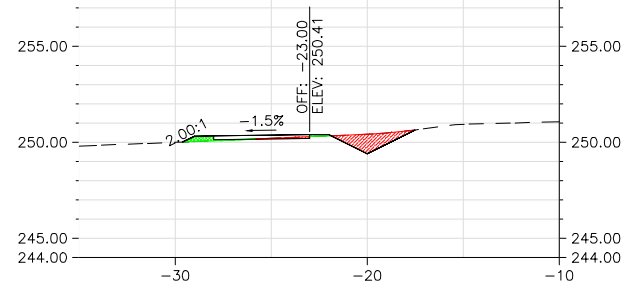
Alignment - Latonia 18+60.00

Total Volume			
RDWY Cut Area	RDWY Fill Area	Cum RDWY Cut	Cum RDWY Fill
3.31 SQFT	0.04 SQFT	44.21 CY	0.68 CY



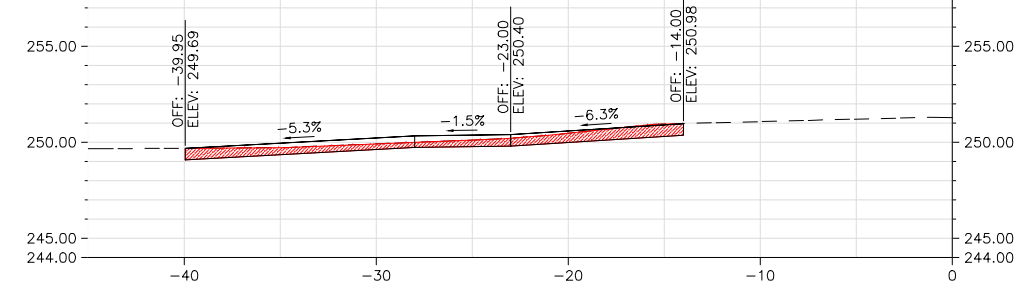
Alignment - Latonia 17+80.00

Total Volume			
RDWY Cut Area	RDWY Fill Area	Cum RDWY Cut	Cum RDWY Fill
2.34 SQFT	0.51 SQFT	50.65 CY	1.09 CY



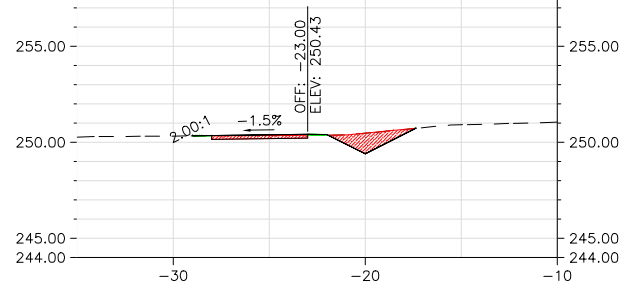
Alignment - Latonia 18+36.66

Total Volume			
RDWY Cut Area	RDWY Fill Area	Cum RDWY Cut	Cum RDWY Fill
11.07 SQFT	0.00 SQFT	53.09 CY	1.24 CY



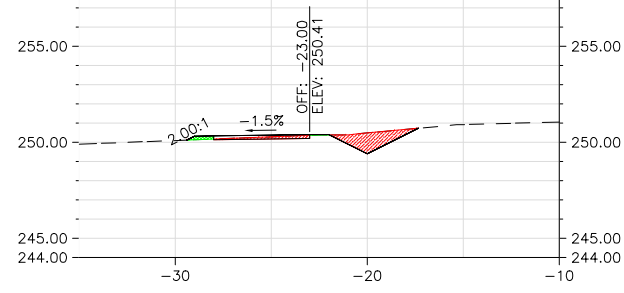
Alignment - Latonia 18+49.66

Total Volume			
RDWY Cut Area	RDWY Fill Area	Cum RDWY Cut	Cum RDWY Fill
3.22 SQFT	0.05 SQFT	41.80 CY	0.65 CY



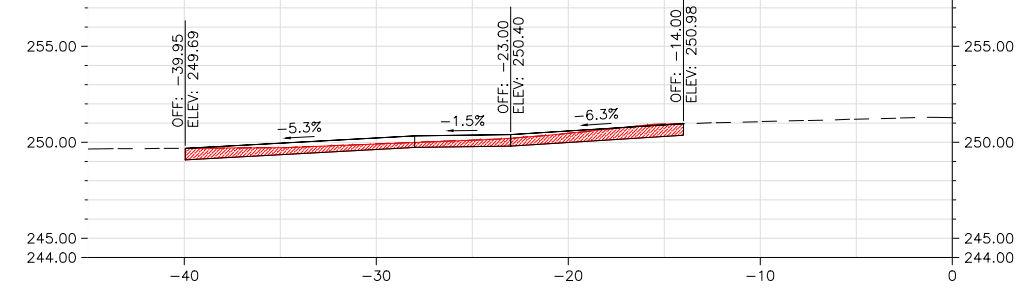
Alignment - Latonia 17+60.00

Total Volume			
RDWY Cut Area	RDWY Fill Area	Cum RDWY Cut	Cum RDWY Fill
2.97 SQFT	0.24 SQFT	49.01 CY	0.86 CY



Alignment - Latonia 18+20.00

Total Volume			
RDWY Cut Area	RDWY Fill Area	Cum RDWY Cut	Cum RDWY Fill
11.07 SQFT	0.00 SQFT	53.09 CY	1.24 CY



Alignment - Latonia 18+49.65

DEPARTMENT OF PUBLIC WORKS AND PLANNING

CROSS SECTIONS

PROJECT
LATON PEDESTRIAN AND DRAINAGE IMPROVEMENTS

SCALE
HORIZ 0 5' 10'

ROAD NO. BRIDGE NO.

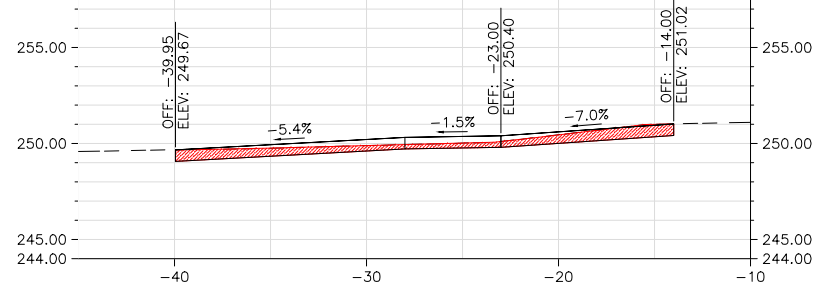
DATE
05/01/20 05/01/20 05/01/20

DESIGNED: P. BRADBURY
DRAWN: M. MORILLAS
CHECKED: G. GROSS

DRAWING NO. 11281 SHEET NO. TOTAL

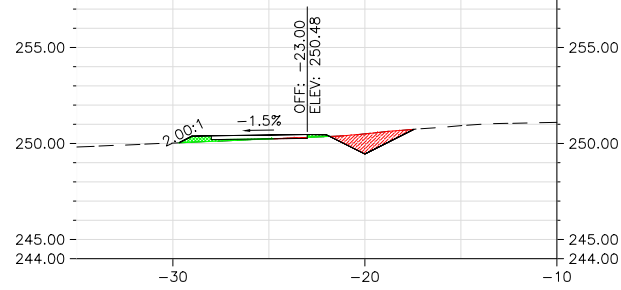
THESE CROSS SECTIONS ARE FOR THE CONTRACTOR'S INFORMATION ONLY. THEY ARE NOT TO BE CONSIDERED TO BE PART OF THE CONTRACT DOCUMENTS AND SHALL HAVE NO BEARING WHATSOEVER ON THE INTERPRETATION OF THE STANDARD SPECIFICATIONS, THE STANDARD PLANS, THE SPECIAL PROVISIONS, NOR SHALL THEY HAVE ANY BEARING WHATSOEVER ON THE INTERPRETATION OF THE OTHER PUBLICATIONS REFERENCED THEREIN.

Total Volume			
RDWY Cut Area	RDWY Fill Area	Cum RDWY Cut	Cum RDWY Fill
10.58 SQFT	0.00 SQFT	67.05 CY	1.24 CY



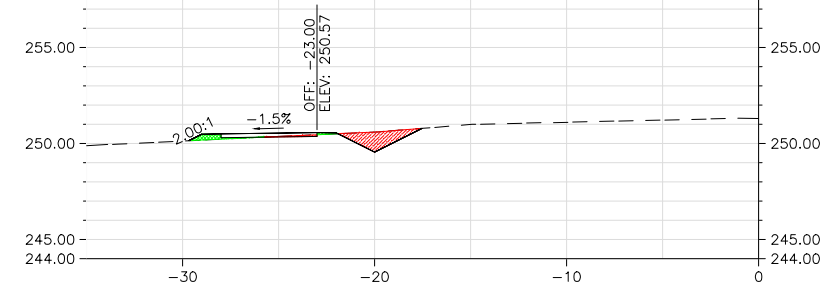
Alignment - Latonia 18+84.66

Total Volume			
RDWY Cut Area	RDWY Fill Area	Cum RDWY Cut	Cum RDWY Fill
2.33 SQFT	0.68 SQFT	70.67 CY	1.75 CY



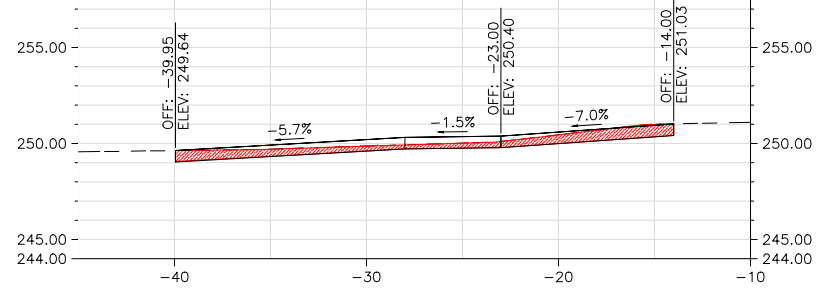
Alignment - Latonia 19+13.37

Total Volume			
RDWY Cut Area	RDWY Fill Area	Cum RDWY Cut	Cum RDWY Fill
2.40 SQFT	0.55 SQFT	74.71 CY	2.85 CY



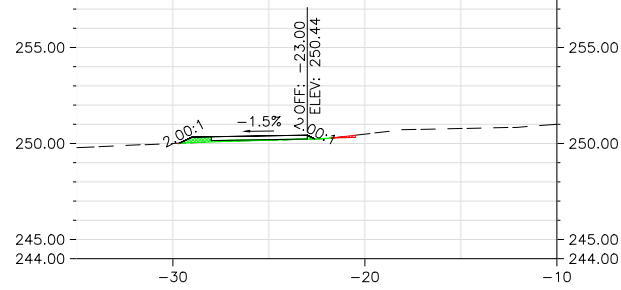
Alignment - Latonia 19+60.00

Total Volume			
RDWY Cut Area	RDWY Fill Area	Cum RDWY Cut	Cum RDWY Fill
10.22 SQFT	0.00 SQFT	65.25 CY	1.24 CY



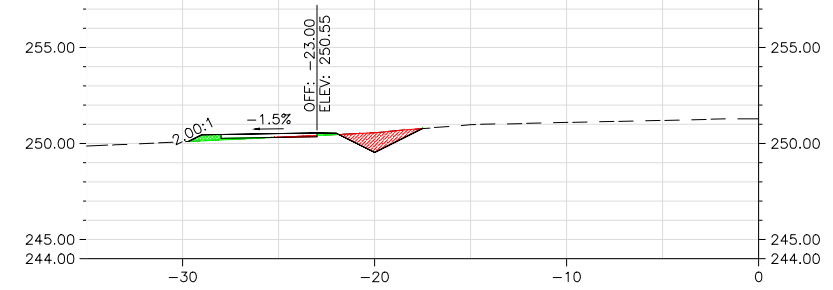
Alignment - Latonia 18+80.00

Total Volume			
RDWY Cut Area	RDWY Fill Area	Cum RDWY Cut	Cum RDWY Fill
0.07 SQFT	0.63 SQFT	70.07 CY	1.42 CY



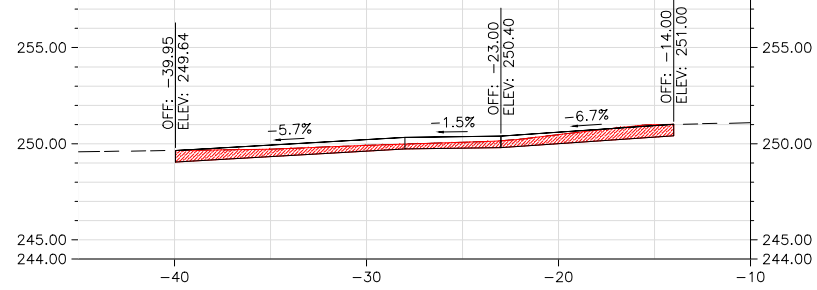
Alignment - Latonia 19+00.00

Total Volume			
RDWY Cut Area	RDWY Fill Area	Cum RDWY Cut	Cum RDWY Fill
2.34 SQFT	0.63 SQFT	72.96 CY	2.42 CY



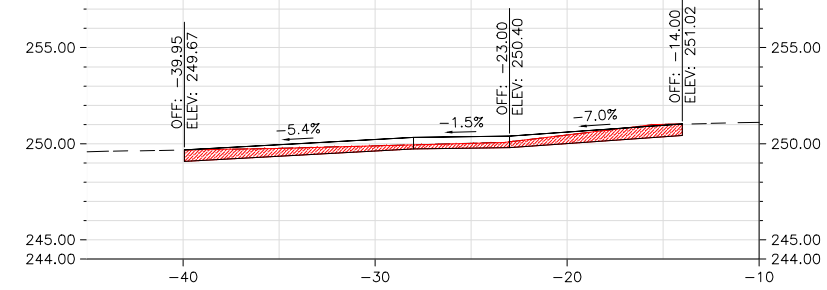
Alignment - Latonia 19+40.00

Total Volume			
RDWY Cut Area	RDWY Fill Area	Cum RDWY Cut	Cum RDWY Fill
10.90 SQFT	0.00 SQFT	60.23 CY	1.24 CY



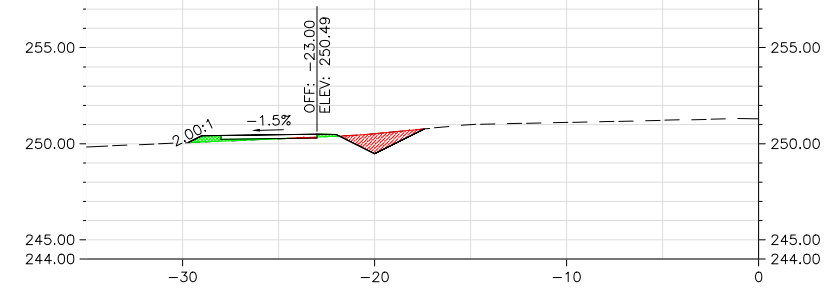
Alignment - Latonia 18+67.16

Total Volume			
RDWY Cut Area	RDWY Fill Area	Cum RDWY Cut	Cum RDWY Fill
10.58 SQFT	0.00 SQFT	67.05 CY	1.24 CY



Alignment - Latonia 18+84.67

Total Volume			
RDWY Cut Area	RDWY Fill Area	Cum RDWY Cut	Cum RDWY Fill
2.30 SQFT	0.71 SQFT	71.24 CY	1.92 CY



Alignment - Latonia 19+20.00

DEPARTMENT OF PUBLIC WORKS AND PLANNING



PROJECT
LATON PEDESTRIAN AND
DRAINAGE IMPROVEMENTS

SCALE
10'
5'
0'

DATE
DESIGNED: P. BRADBURY 05/01/20
DRAWN: M. MORILLAS 05/01/20
CHECKED: G. GROSS 05/01/20

CROSS SECTIONS

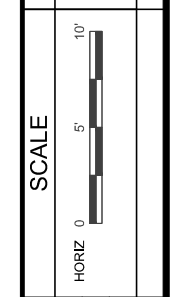
DRAWING NO. 11281 SHEET NO.

BRIDGE NO.

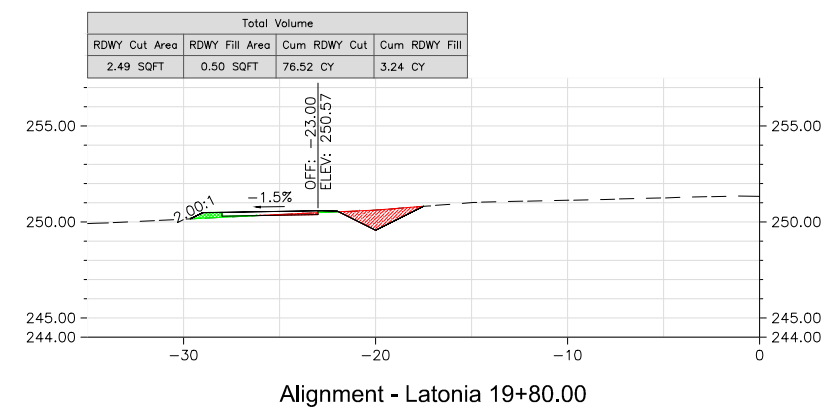
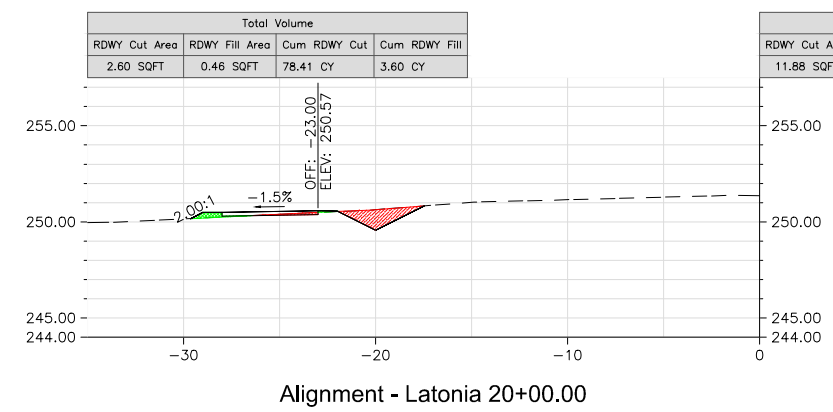
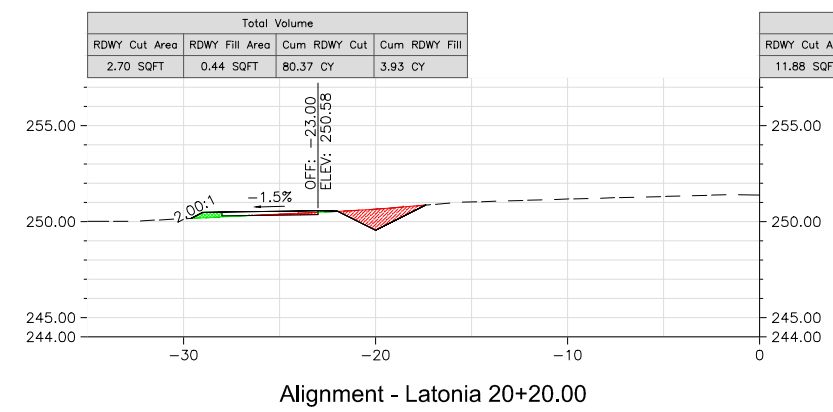
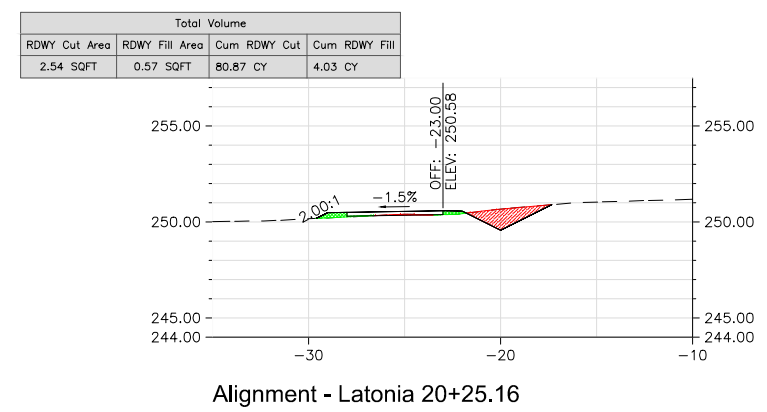
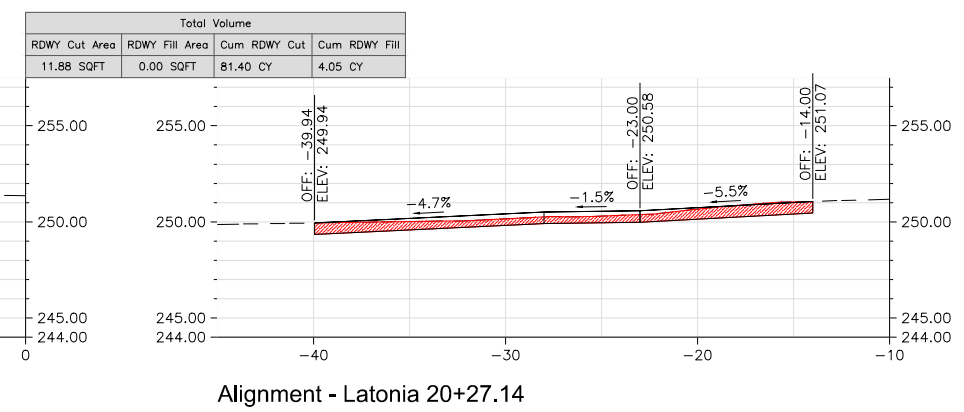
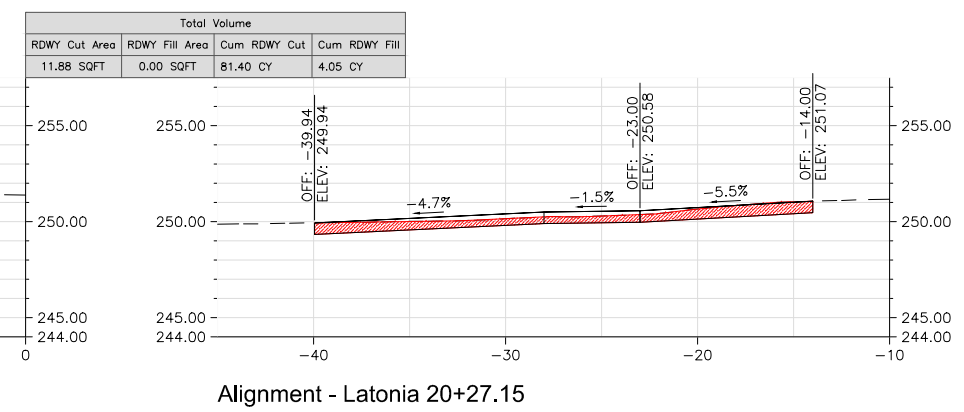
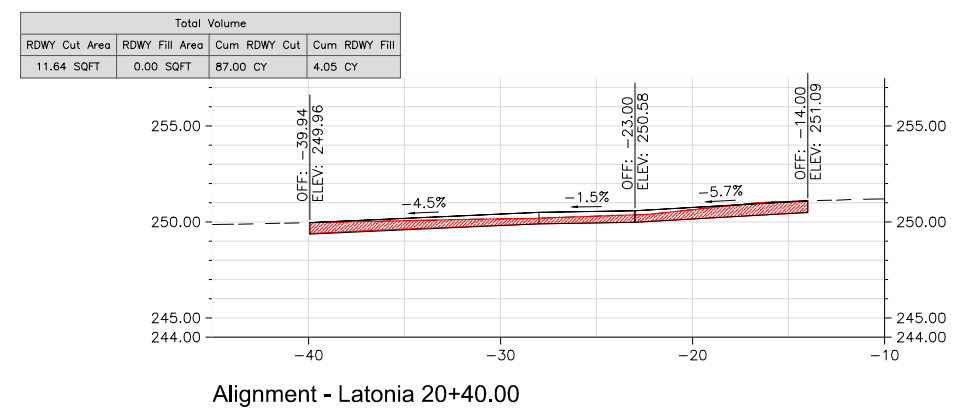
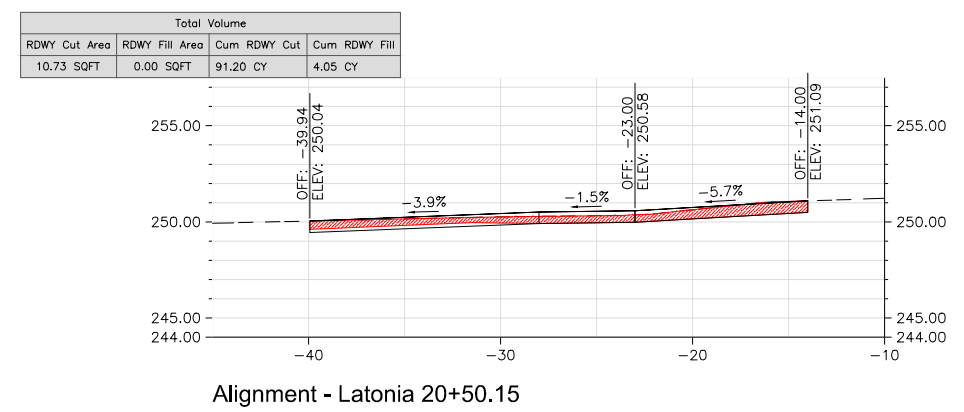
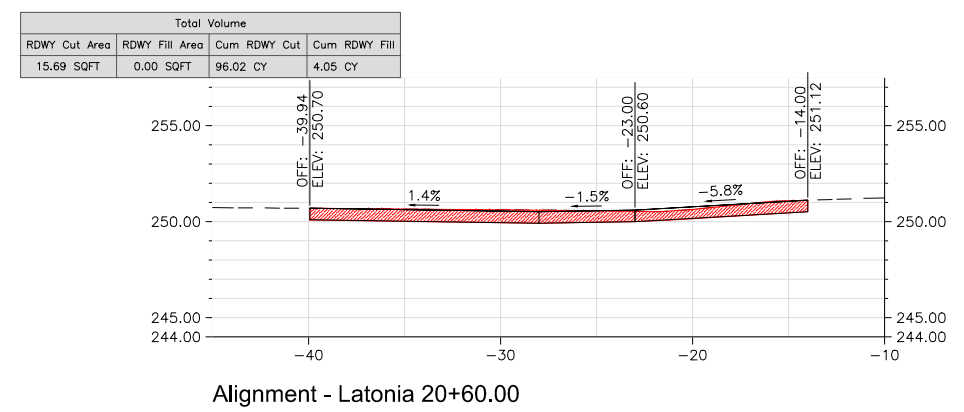
TOTAL



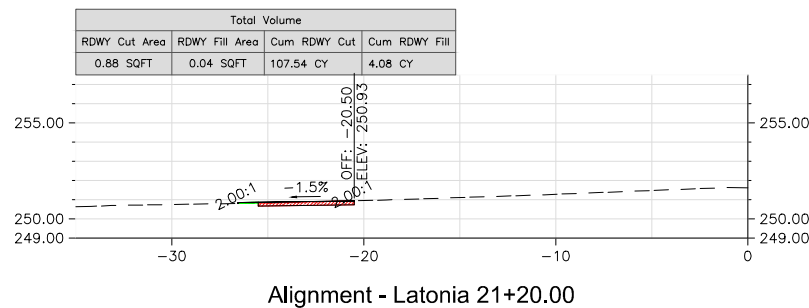
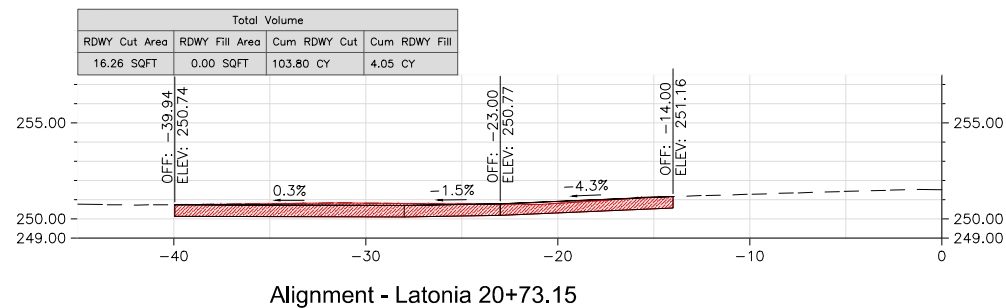
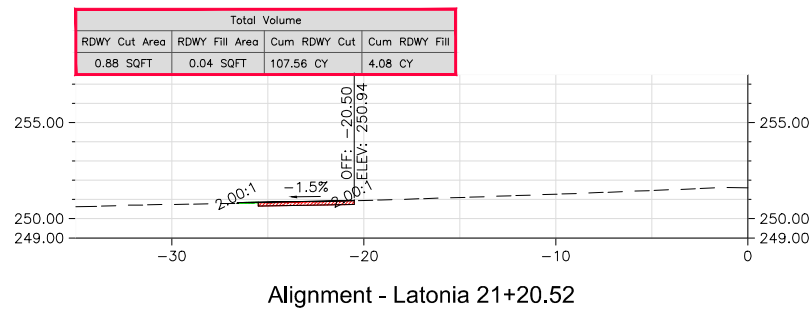
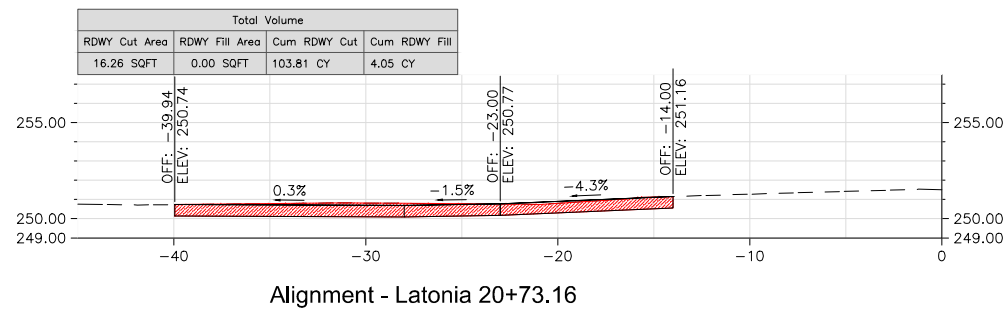
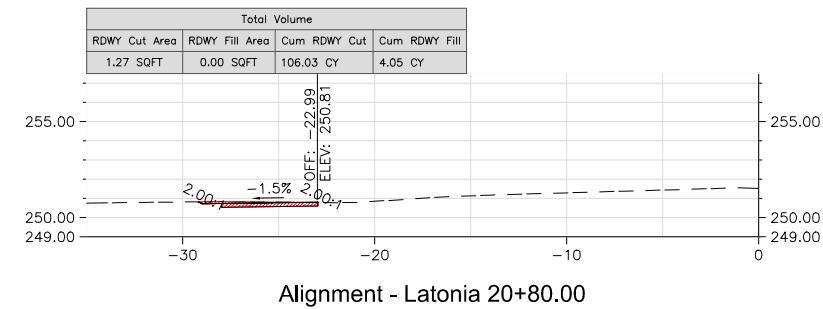
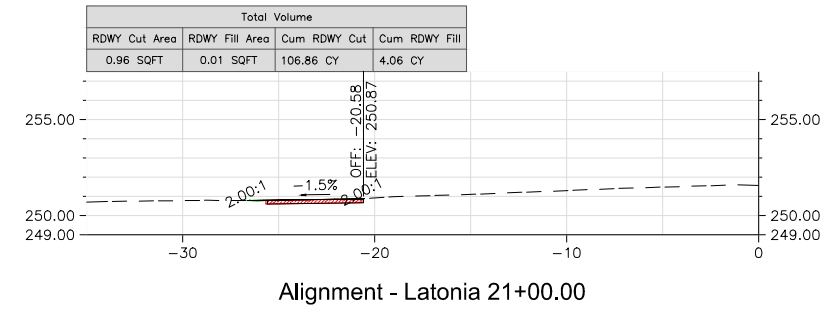
PROJECT
 LATON PEDESTRIAN AND
 DRAINAGE IMPROVEMENTS



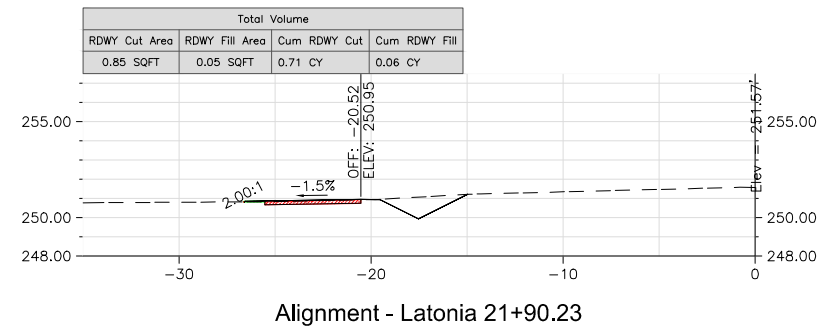
DESIGNED: P. BRADBURY	DATE: 05/01/20
DRAWN: M. MORILLAS	DATE: 05/01/20
CHECKED: G. GROSS	DATE: 05/01/20



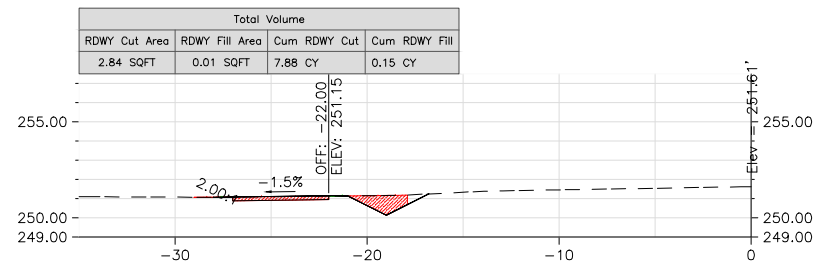
THESE CROSS SECTIONS ARE FOR THE CONTRACTOR'S INFORMATION ONLY. THEY ARE NOT TO BE CONSIDERED TO BE PART OF THE CONTRACT DOCUMENTS AND SHALL HAVE NO BEARING WHATSOEVER ON THE INTERPRETATION OF THE STANDARD SPECIFICATIONS, THE STANDARD PLANS, THE SPECIAL PROVISIONS, NOR SHALL THEY HAVE ANY BEARING WHATSOEVER ON THE INTERPRETATION OF THE OTHER PUBLICATIONS REFERENCED THEREIN.



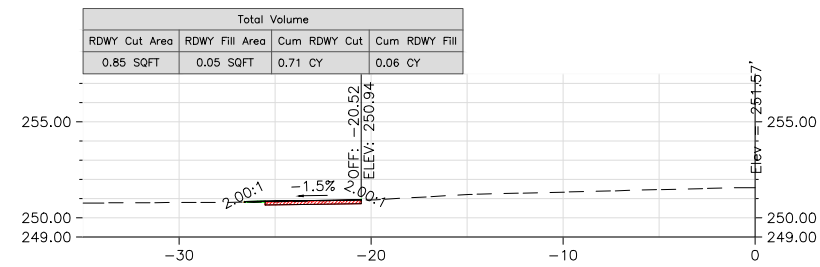
THESE CROSS SECTIONS ARE FOR THE CONTRACTOR'S INFORMATION ONLY. THEY ARE NOT TO BE CONSIDERED TO BE PART OF THE CONTRACT DOCUMENTS AND SHALL HAVE NO BEARING WHATSOEVER ON THE INTERPRETATION OF THE STANDARD SPECIFICATIONS, THE STANDARD PLANS, THE SPECIAL PROVISIONS, NOR SHALL THEY HAVE ANY BEARING WHATSOEVER ON THE INTERPRETATION OF THE OTHER PUBLICATIONS REFERENCED THEREIN.



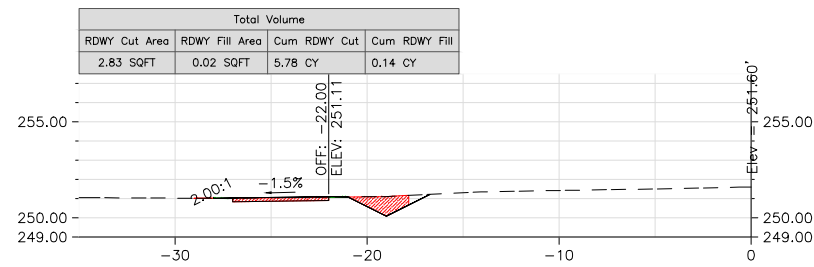
Alignment - Latonia 21+90.23



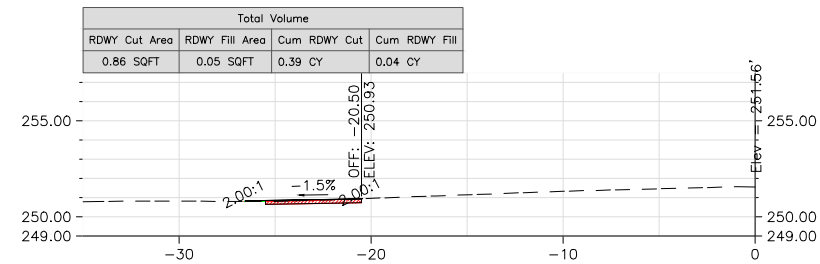
Alignment - Latonia 22+60.00



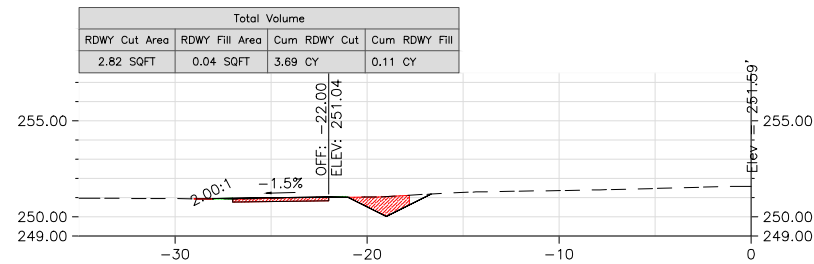
Alignment - Latonia 21+90.04



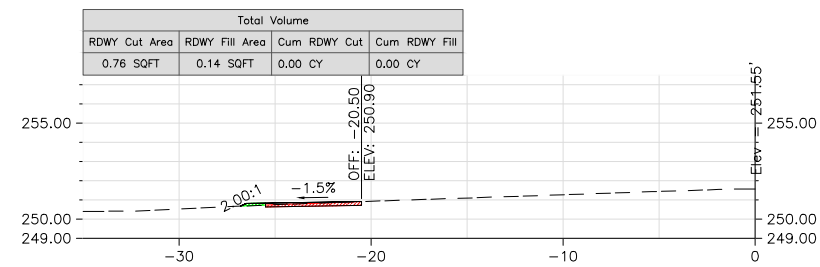
Alignment - Latonia 22+40.00



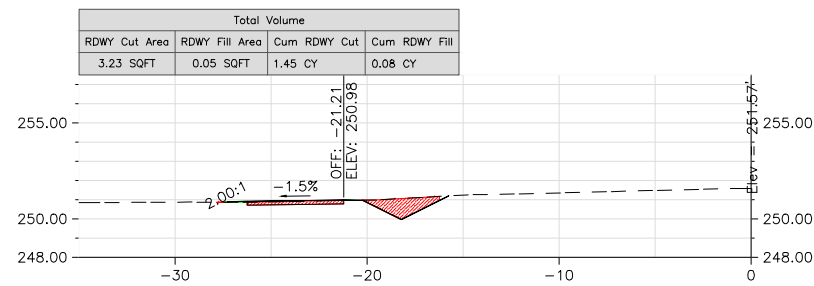
Alignment - Latonia 21+80.00



Alignment - Latonia 22+20.00

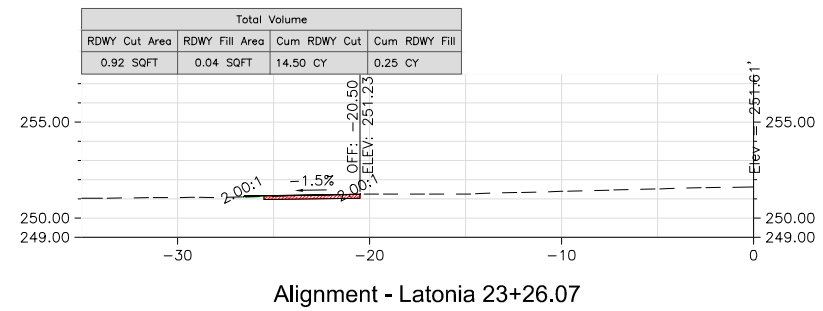
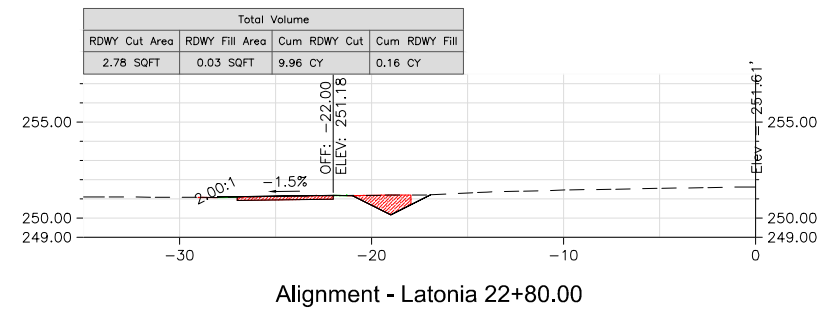
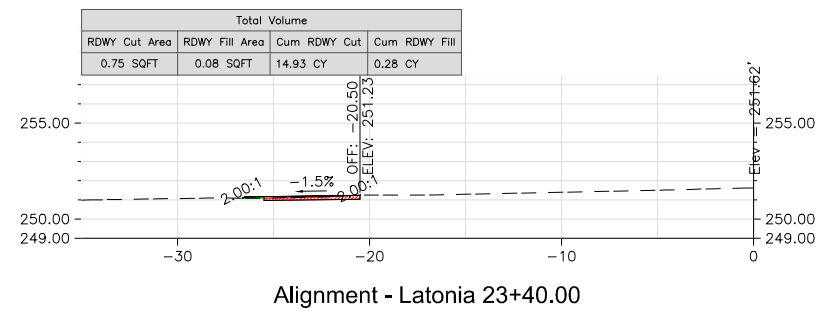
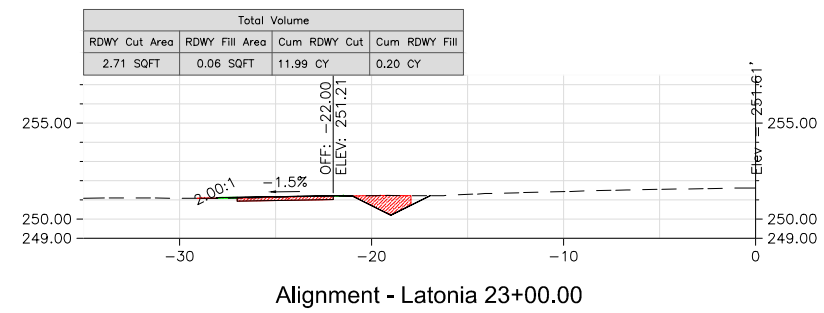
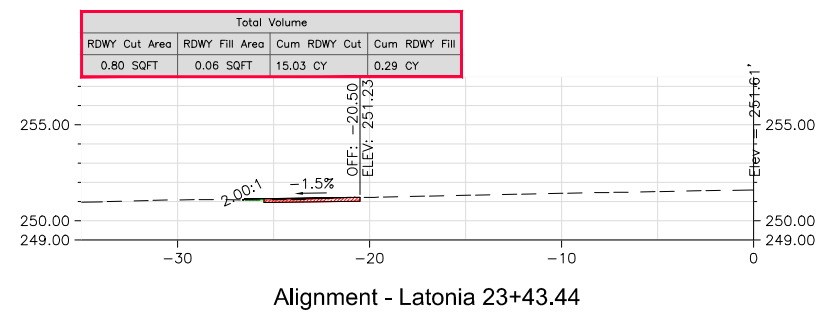
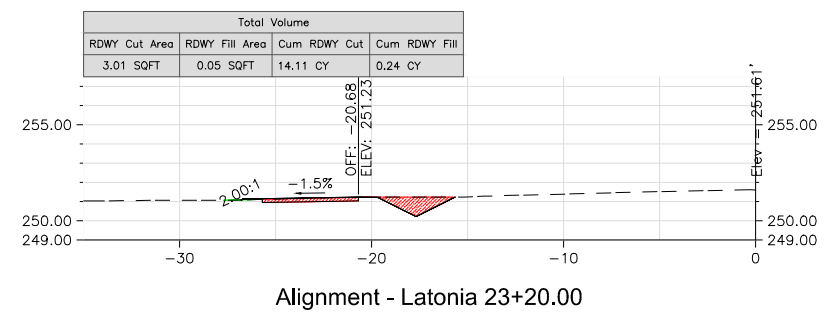
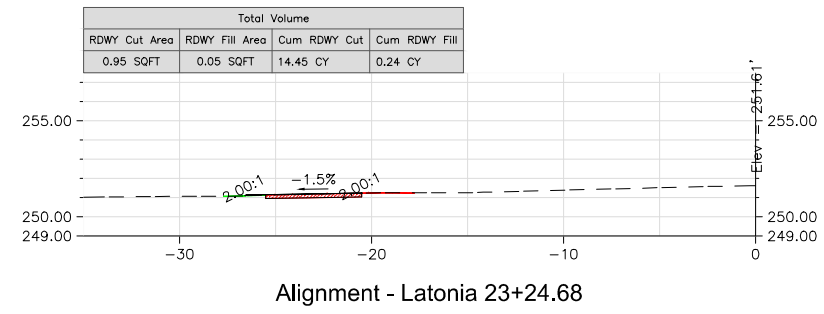


Alignment - Latonia 21+67.00

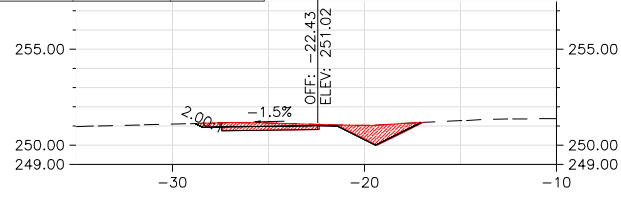


Alignment - Latonia 22+00.00



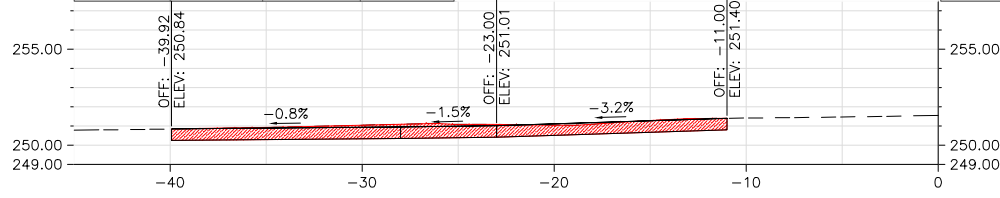


Total Volume			
RDWY Cut Area	RDWY Fill Area	Cum RDWY Cut	Cum RDWY Fill
4.46 SQFT	0.00 SQFT	2.76 CY	0.00 CY



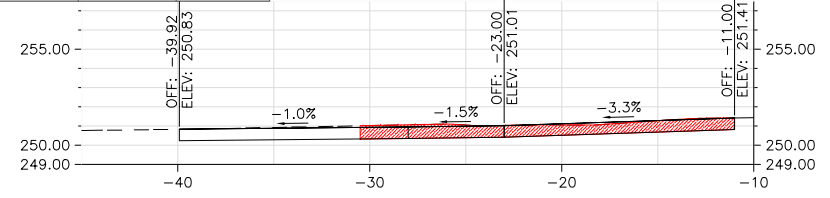
Alignment - Latonia 24+20.00

Total Volume			
RDWY Cut Area	RDWY Fill Area	Cum RDWY Cut	Cum RDWY Fill
18.47 SQFT	0.00 SQFT	7.19 CY	0.00 CY



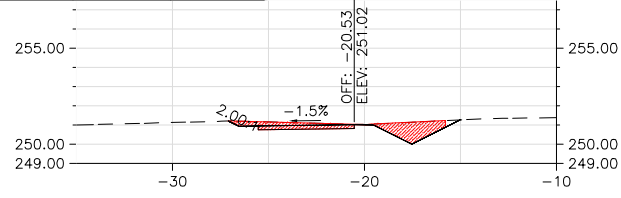
Alignment - Latonia 24+44.87

Total Volume			
RDWY Cut Area	RDWY Fill Area	Cum RDWY Cut	Cum RDWY Fill
12.00 SQFT	0.00 SQFT	19.37 CY	0.00 CY



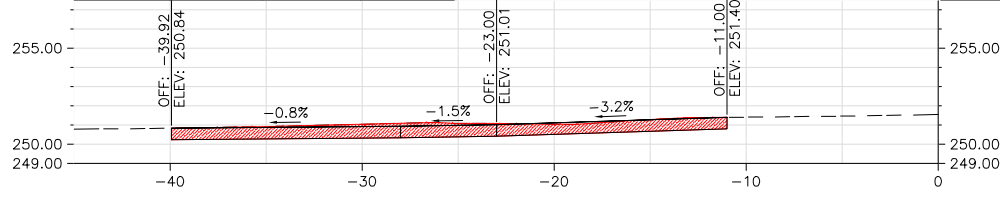
Alignment - Latonia 24+62.88

Total Volume			
RDWY Cut Area	RDWY Fill Area	Cum RDWY Cut	Cum RDWY Fill
4.48 SQFT	0.00 SQFT	0.42 CY	0.00 CY



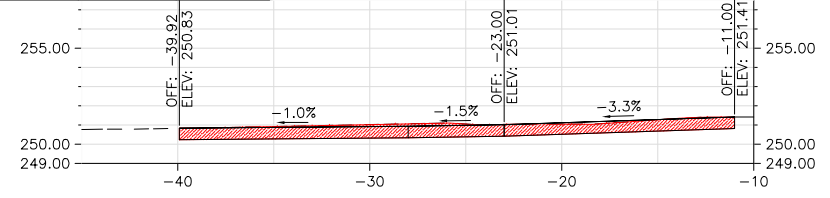
Alignment - Latonia 24+05.91

Total Volume			
RDWY Cut Area	RDWY Fill Area	Cum RDWY Cut	Cum RDWY Fill
18.47 SQFT	0.00 SQFT	7.19 CY	0.00 CY



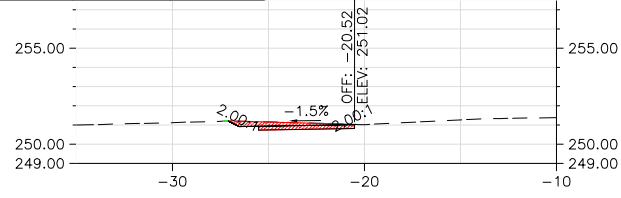
Alignment - Latonia 24+44.86

Total Volume			
RDWY Cut Area	RDWY Fill Area	Cum RDWY Cut	Cum RDWY Fill
18.09 SQFT	0.00 SQFT	19.36 CY	0.00 CY



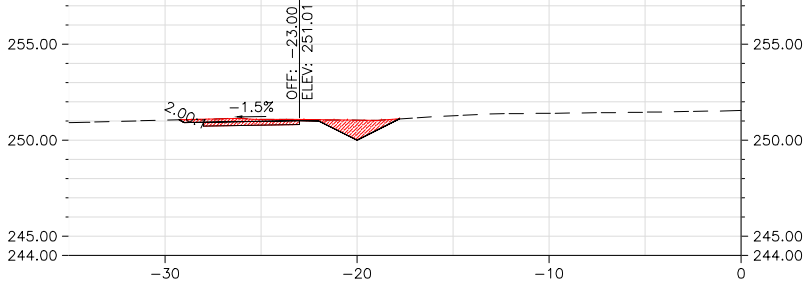
Alignment - Latonia 24+62.87

Total Volume			
RDWY Cut Area	RDWY Fill Area	Cum RDWY Cut	Cum RDWY Fill
1.96 SQFT	0.00 SQFT	0.36 CY	0.00 CY



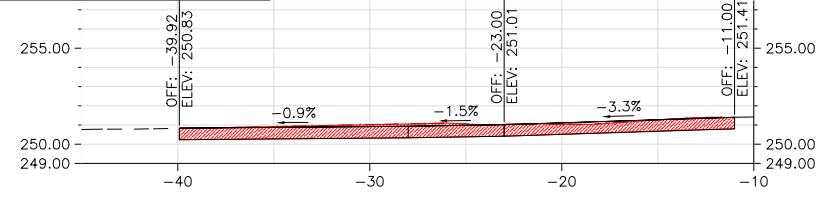
Alignment - Latonia 24+05.42

Total Volume			
RDWY Cut Area	RDWY Fill Area	Cum RDWY Cut	Cum RDWY Fill
4.06 SQFT	0.00 SQFT	6.36 CY	0.00 CY



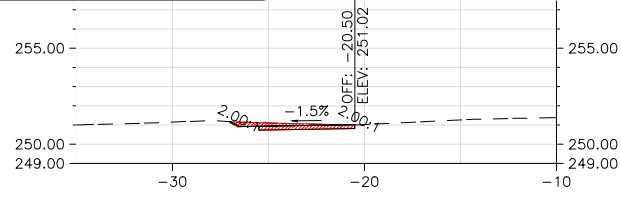
Alignment - Latonia 24+42.88

Total Volume			
RDWY Cut Area	RDWY Fill Area	Cum RDWY Cut	Cum RDWY Fill
18.12 SQFT	0.00 SQFT	17.43 CY	0.00 CY



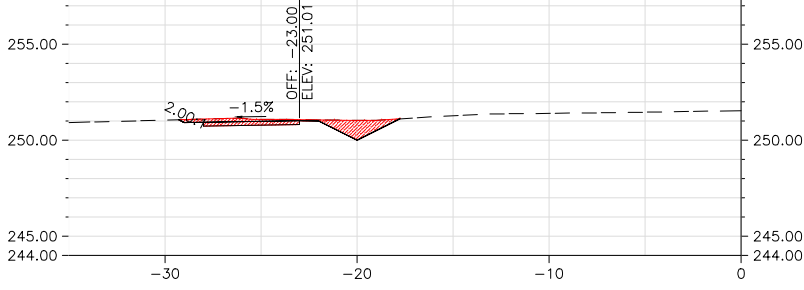
Alignment - Latonia 24+60.00

Total Volume			
RDWY Cut Area	RDWY Fill Area	Cum RDWY Cut	Cum RDWY Fill
1.67 SQFT	0.00 SQFT	0.00 CY	0.00 CY



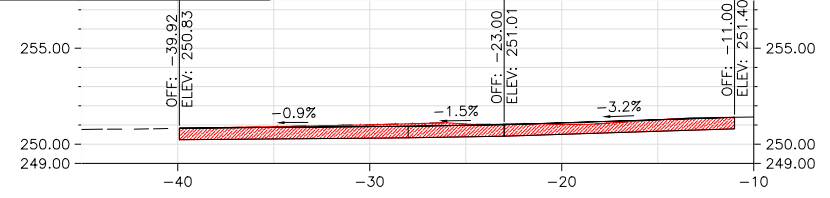
Alignment - Latonia 24+00.00

Total Volume			
RDWY Cut Area	RDWY Fill Area	Cum RDWY Cut	Cum RDWY Fill
4.10 SQFT	0.00 SQFT	5.92 CY	0.00 CY



Alignment - Latonia 24+40.00

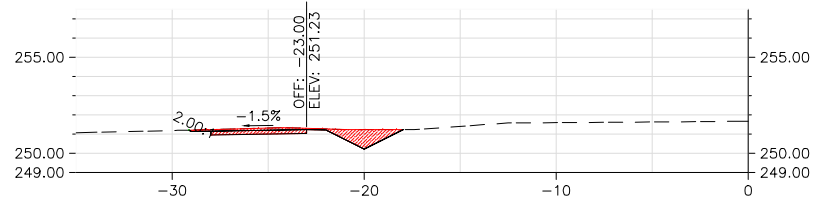
Total Volume			
RDWY Cut Area	RDWY Fill Area	Cum RDWY Cut	Cum RDWY Fill
18.23 SQFT	0.00 SQFT	13.31 CY	0.00 CY



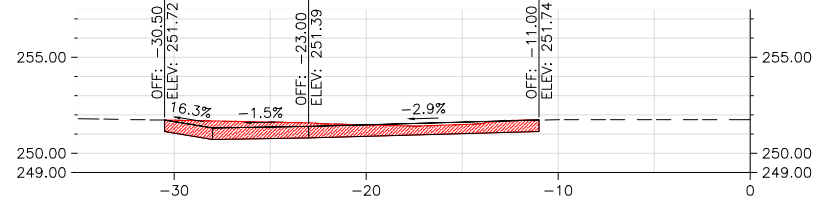
Alignment - Latonia 24+53.87



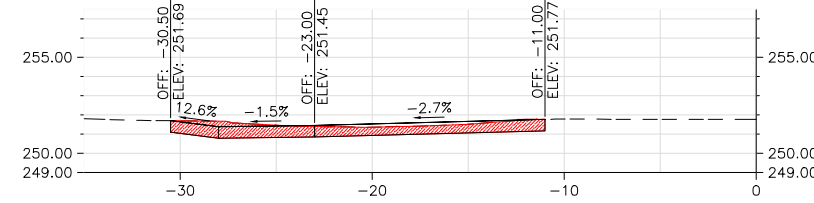
Total Volume			
RDWY Cut Area	RDWY Fill Area	Cum RDWY Cut	Cum RDWY Fill
3.71 SQFT	0.00 SQFT	26.89 CY	0.01 CY



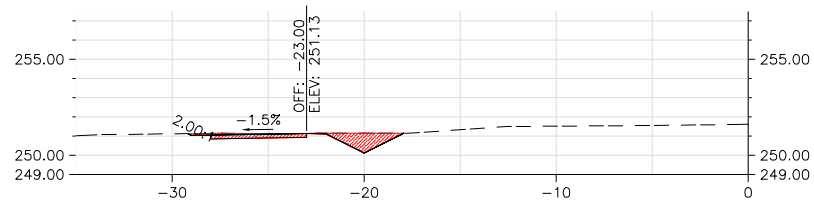
Total Volume			
RDWY Cut Area	RDWY Fill Area	Cum RDWY Cut	Cum RDWY Fill
13.15 SQFT	0.00 SQFT	36.36 CY	0.01 CY



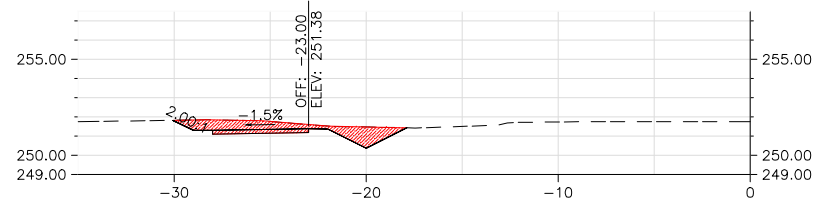
Total Volume			
RDWY Cut Area	RDWY Fill Area	Cum RDWY Cut	Cum RDWY Fill
11.04 SQFT	0.00 SQFT	44.03 CY	0.01 CY



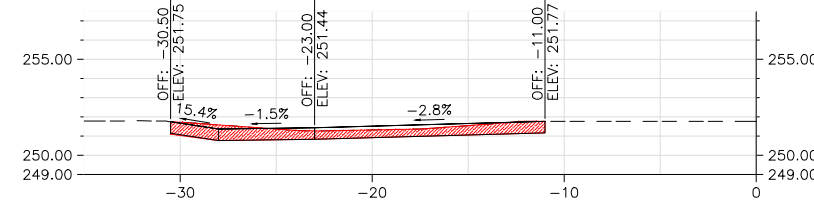
Total Volume			
RDWY Cut Area	RDWY Fill Area	Cum RDWY Cut	Cum RDWY Fill
3.43 SQFT	0.00 SQFT	24.25 CY	0.01 CY



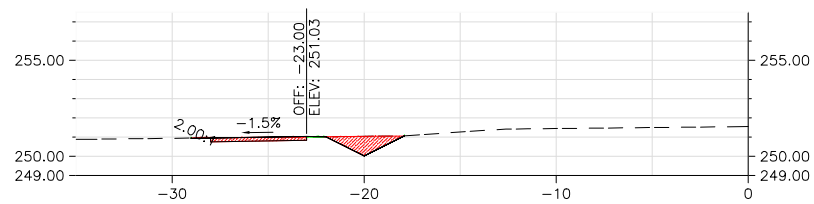
Total Volume			
RDWY Cut Area	RDWY Fill Area	Cum RDWY Cut	Cum RDWY Fill
6.51 SQFT	0.00 SQFT	35.64 CY	0.01 CY



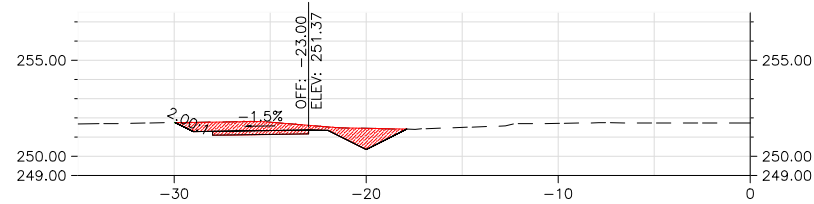
Total Volume			
RDWY Cut Area	RDWY Fill Area	Cum RDWY Cut	Cum RDWY Fill
10.47 SQFT	0.00 SQFT	42.54 CY	0.01 CY



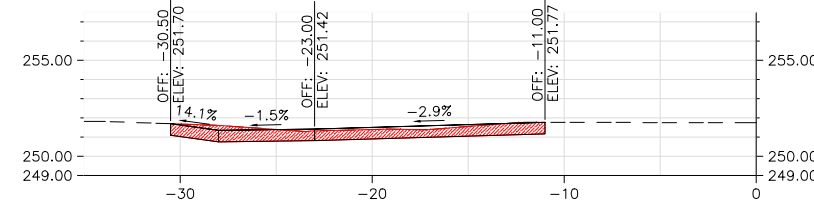
Total Volume			
RDWY Cut Area	RDWY Fill Area	Cum RDWY Cut	Cum RDWY Fill
3.06 SQFT	0.01 SQFT	21.84 CY	0.00 CY



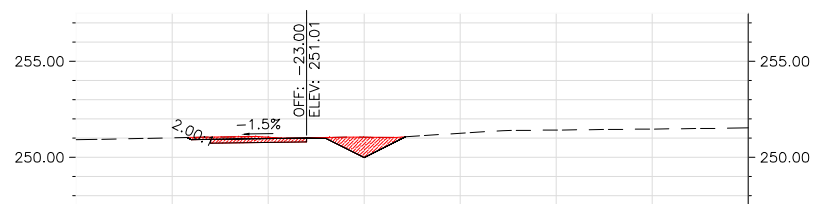
Total Volume			
RDWY Cut Area	RDWY Fill Area	Cum RDWY Cut	Cum RDWY Fill
6.47 SQFT	0.00 SQFT	34.75 CY	0.01 CY



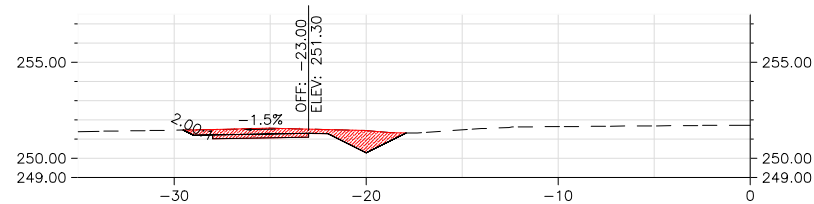
Total Volume			
RDWY Cut Area	RDWY Fill Area	Cum RDWY Cut	Cum RDWY Fill
11.21 SQFT	0.00 SQFT	40.43 CY	0.01 CY



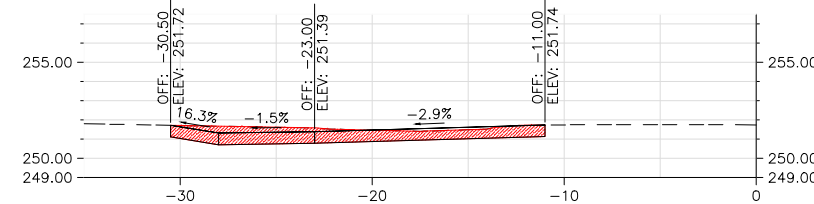
Total Volume			
RDWY Cut Area	RDWY Fill Area	Cum RDWY Cut	Cum RDWY Fill
3.71 SQFT	0.00 SQFT	19.94 CY	0.00 CY



Total Volume			
RDWY Cut Area	RDWY Fill Area	Cum RDWY Cut	Cum RDWY Fill
5.52 SQFT	0.00 SQFT	30.31 CY	0.01 CY



Total Volume			
RDWY Cut Area	RDWY Fill Area	Cum RDWY Cut	Cum RDWY Fill
13.14 SQFT	0.00 SQFT	36.37 CY	0.01 CY



DEPARTMENT OF PUBLIC WORKS AND PLANNING



PROJECT
LATON PEDESTRIAN AND
DRAINAGE IMPROVEMENTS



DATE	DESIGNED: P. BRADBURY	DRAWN: M. MORILLAS	CHECKED: G. GROSS
05/01/20			
05/01/20			
05/01/20			

CROSS SECTIONS

SHEET NO.

DRAWING NO. 11281

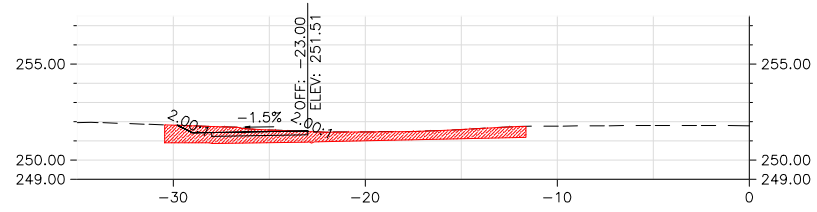
BRIDGE NO.

ROAD NO.

TOTAL

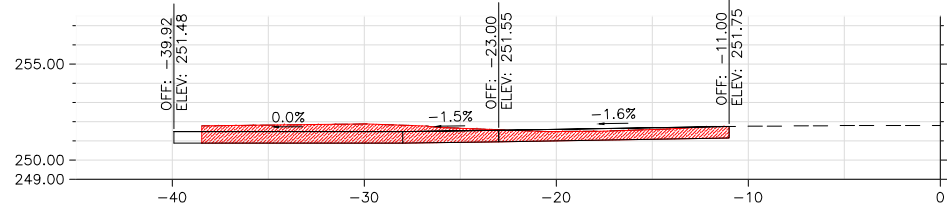


Total Volume			
RDWY Cut Area	RDWY Fill Area	Cum RDWY Cut	Cum RDWY Fill
11.24 SQFT	0.00 SQFT	46.92 CY	0.02 CY



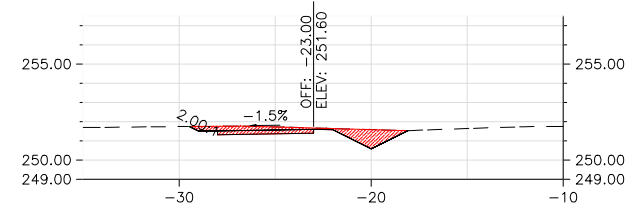
Alignment - Latonia 26+00.00

Total Volume			
RDWY Cut Area	RDWY Fill Area	Cum RDWY Cut	Cum RDWY Fill
20.15 SQFT	0.00 SQFT	56.19 CY	0.02 CY



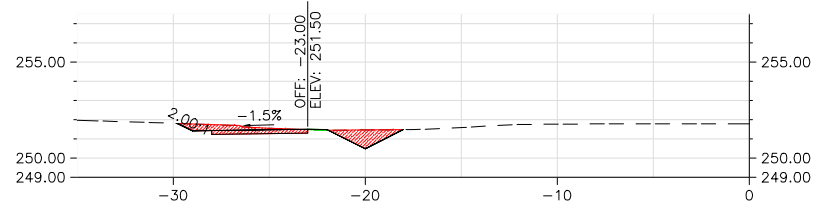
Alignment - Latonia 26+12.15

Total Volume			
RDWY Cut Area	RDWY Fill Area	Cum RDWY Cut	Cum RDWY Fill
4.26 SQFT	0.00 SQFT	60.93 CY	0.02 CY



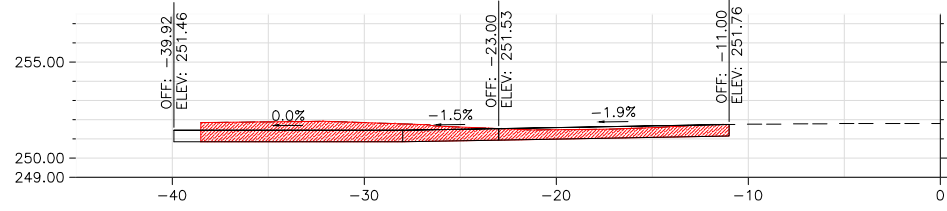
Alignment - Latonia 26+40.00

Total Volume			
RDWY Cut Area	RDWY Fill Area	Cum RDWY Cut	Cum RDWY Fill
4.05 SQFT	0.04 SQFT	46.40 CY	0.02 CY



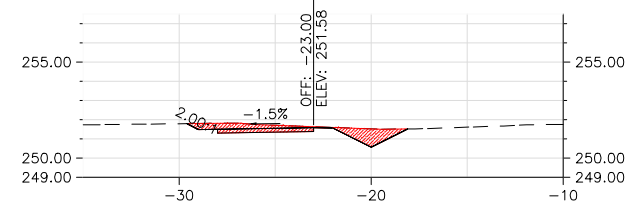
Alignment - Latonia 25+98.16

Total Volume			
RDWY Cut Area	RDWY Fill Area	Cum RDWY Cut	Cum RDWY Fill
20.69 SQFT	0.00 SQFT	51.65 CY	0.02 CY



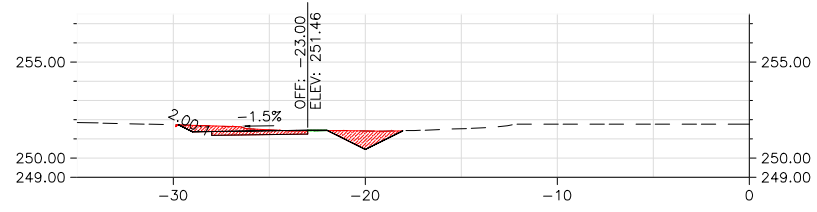
Alignment - Latonia 26+06.15

Total Volume			
RDWY Cut Area	RDWY Fill Area	Cum RDWY Cut	Cum RDWY Fill
4.32 SQFT	0.00 SQFT	57.75 CY	0.02 CY



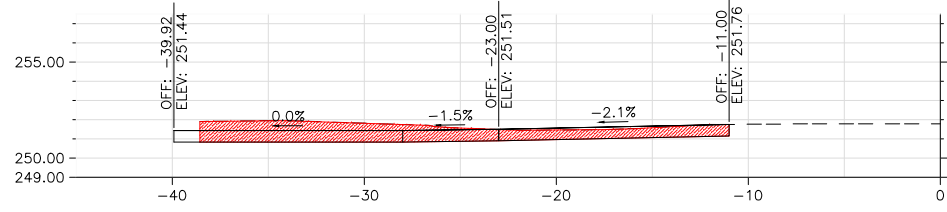
Alignment - Latonia 26+20.00

Total Volume			
RDWY Cut Area	RDWY Fill Area	Cum RDWY Cut	Cum RDWY Fill
3.86 SQFT	0.03 SQFT	44.58 CY	0.01 CY



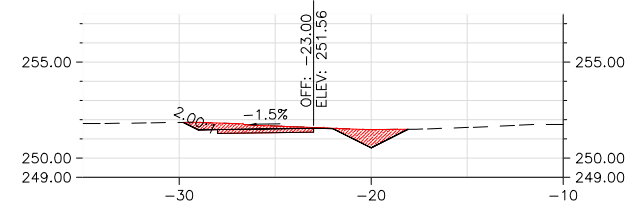
Alignment - Latonia 25+85.72

Total Volume			
RDWY Cut Area	RDWY Fill Area	Cum RDWY Cut	Cum RDWY Fill
21.07 SQFT	0.00 SQFT	47.01 CY	0.02 CY



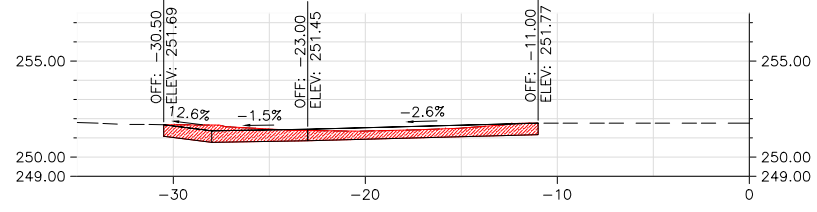
Alignment - Latonia 26+00.15

Total Volume			
RDWY Cut Area	RDWY Fill Area	Cum RDWY Cut	Cum RDWY Fill
4.30 SQFT	0.00 SQFT	56.82 CY	0.02 CY



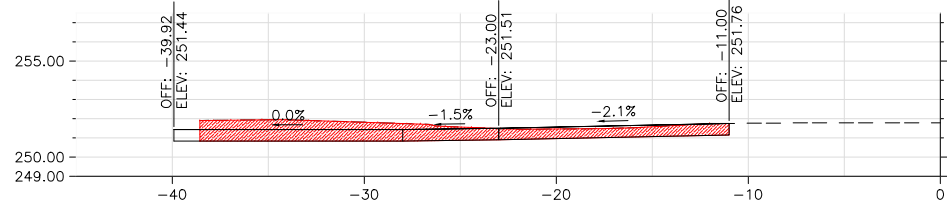
Alignment - Latonia 26+14.14

Total Volume			
RDWY Cut Area	RDWY Fill Area	Cum RDWY Cut	Cum RDWY Fill
11.04 SQFT	0.00 SQFT	44.03 CY	0.01 CY



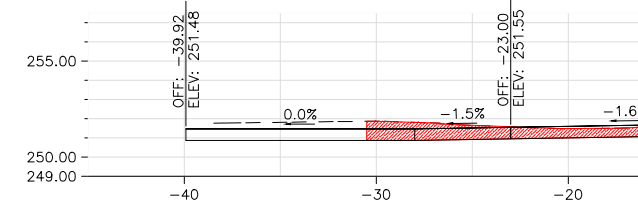
Alignment - Latonia 25+83.74

Total Volume			
RDWY Cut Area	RDWY Fill Area	Cum RDWY Cut	Cum RDWY Fill
21.07 SQFT	0.00 SQFT	47.01 CY	0.02 CY



Alignment - Latonia 26+00.14

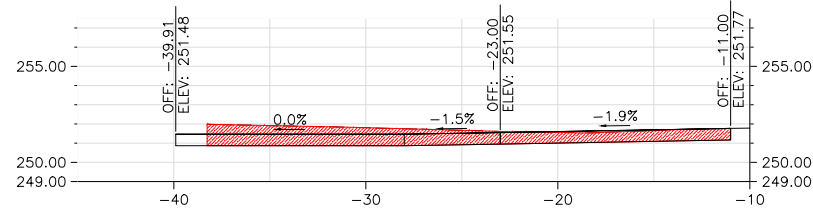
Total Volume			
RDWY Cut Area	RDWY Fill Area	Cum RDWY Cut	Cum RDWY Fill
12.62 SQFT	0.00 SQFT	56.20 CY	0.02 CY



Alignment - Latonia 26+12.16

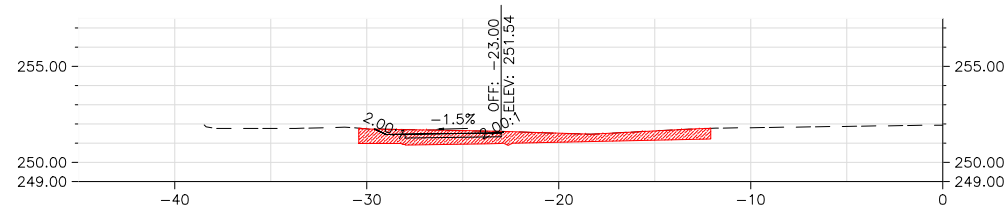
THESE CROSS SECTIONS ARE FOR THE CONTRACTOR'S INFORMATION ONLY. THEY ARE NOT TO BE CONSIDERED TO BE PART OF THE CONTRACT DOCUMENTS AND SHALL HAVE NO BEARING WHATSOEVER ON THE INTERPRETATION OF THE STANDARD SPECIFICATIONS, THE STANDARD PLANS, THE SPECIAL PROVISIONS, NOR SHALL THEY HAVE ANY BEARING WHATSOEVER ON THE INTERPRETATION OF THE OTHER PUBLICATIONS REFERENCED THEREIN.

Total Volume			
RDWY Cut Area	RDWY Fill Area	Cum RDWY Cut	Cum RDWY Fill
20.98 SQFT	0.00 SQFT	66.35 CY	0.02 CY



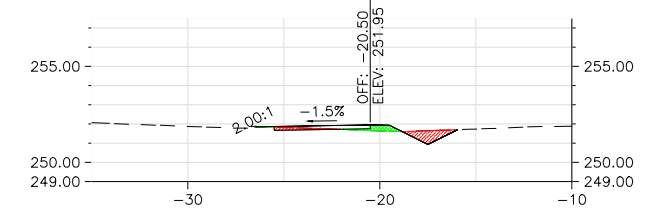
Alignment - Latonia 26+69.75

Total Volume			
RDWY Cut Area	RDWY Fill Area	Cum RDWY Cut	Cum RDWY Fill
10.73 SQFT	0.00 SQFT	74.09 CY	0.02 CY



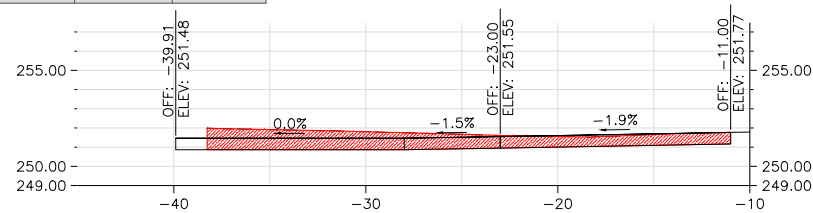
Alignment - Latonia 26+80.00

Total Volume			
RDWY Cut Area	RDWY Fill Area	Cum RDWY Cut	Cum RDWY Fill
1.32 SQFT	0.49 SQFT	78.78 CY	0.33 CY



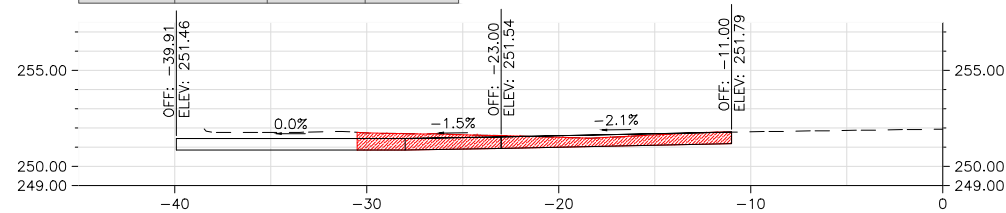
Alignment - Latonia 27+26.37

Total Volume			
RDWY Cut Area	RDWY Fill Area	Cum RDWY Cut	Cum RDWY Fill
20.98 SQFT	0.00 SQFT	66.34 CY	0.02 CY



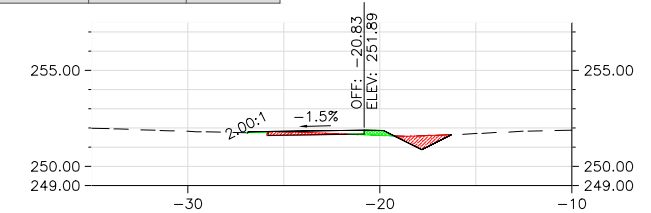
Alignment - Latonia 26+69.74

Total Volume			
RDWY Cut Area	RDWY Fill Area	Cum RDWY Cut	Cum RDWY Fill
12.56 SQFT	0.00 SQFT	73.98 CY	0.02 CY



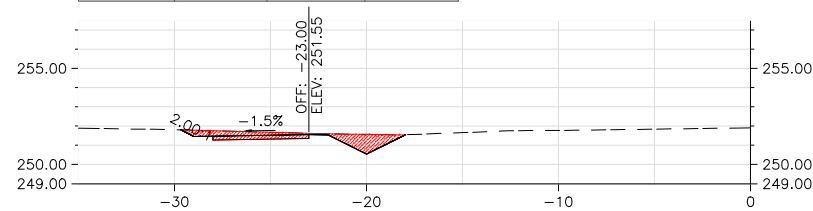
Alignment - Latonia 26+79.76

Total Volume			
RDWY Cut Area	RDWY Fill Area	Cum RDWY Cut	Cum RDWY Fill
1.53 SQFT	0.39 SQFT	78.44 CY	0.23 CY



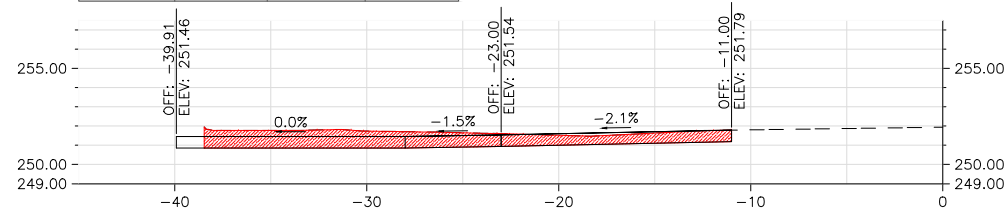
Alignment - Latonia 27+20.00

Total Volume			
RDWY Cut Area	RDWY Fill Area	Cum RDWY Cut	Cum RDWY Fill
4.44 SQFT	0.00 SQFT	65.41 CY	0.02 CY



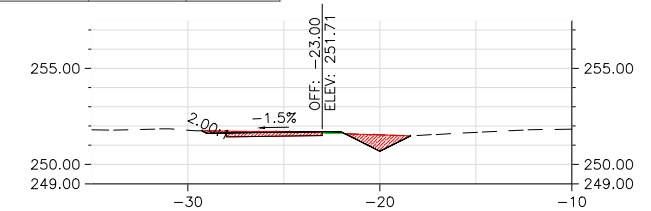
Alignment - Latonia 26+67.76

Total Volume			
RDWY Cut Area	RDWY Fill Area	Cum RDWY Cut	Cum RDWY Fill
19.95 SQFT	0.00 SQFT	73.98 CY	0.02 CY



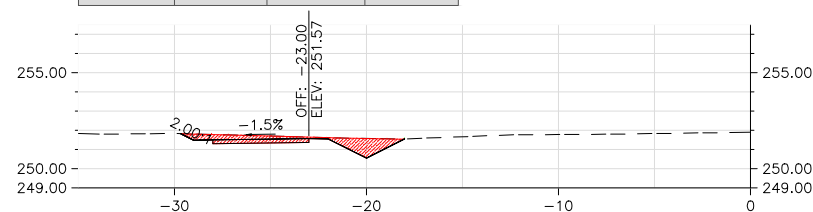
Alignment - Latonia 26+79.75

Total Volume			
RDWY Cut Area	RDWY Fill Area	Cum RDWY Cut	Cum RDWY Fill
2.74 SQFT	0.09 SQFT	76.86 CY	0.05 CY



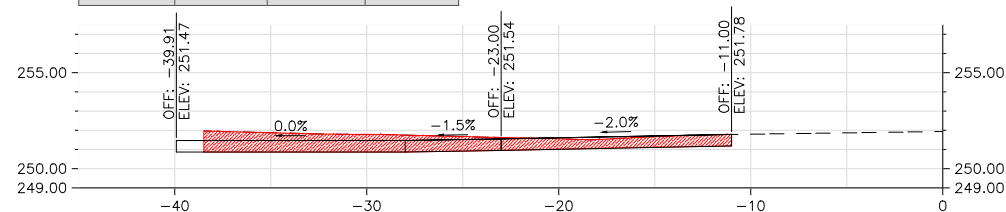
Alignment - Latonia 27+00.00

Total Volume			
RDWY Cut Area	RDWY Fill Area	Cum RDWY Cut	Cum RDWY Fill
4.41 SQFT	0.00 SQFT	64.14 CY	0.02 CY



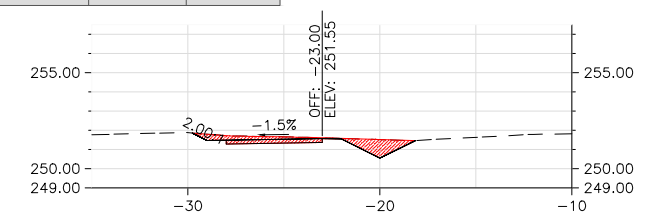
Alignment - Latonia 26+60.00

Total Volume			
RDWY Cut Area	RDWY Fill Area	Cum RDWY Cut	Cum RDWY Fill
20.72 SQFT	0.00 SQFT	70.21 CY	0.02 CY



Alignment - Latonia 26+74.75

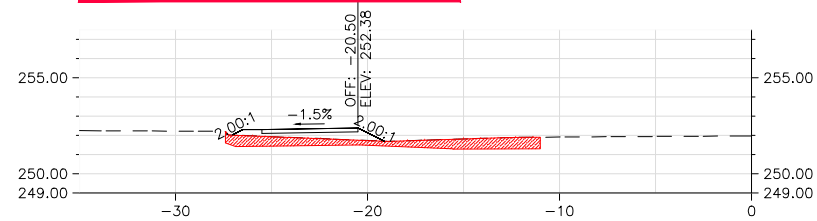
Total Volume			
RDWY Cut Area	RDWY Fill Area	Cum RDWY Cut	Cum RDWY Fill
4.06 SQFT	0.00 SQFT	74.56 CY	0.02 CY



Alignment - Latonia 26+81.74

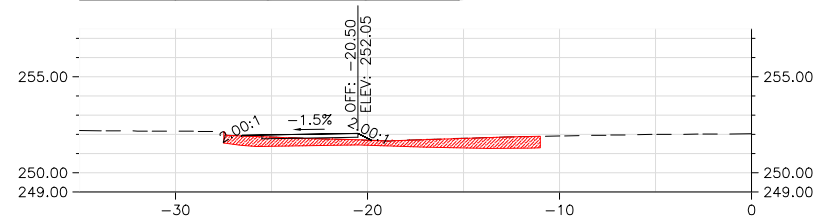


Total Volume			
RDWY Cut Area	RDWY Fill Area	Cum RDWY Cut	Cum RDWY Fill
7.19 SQFT	0.00 SQFT	83.24 CY	0.46 CY



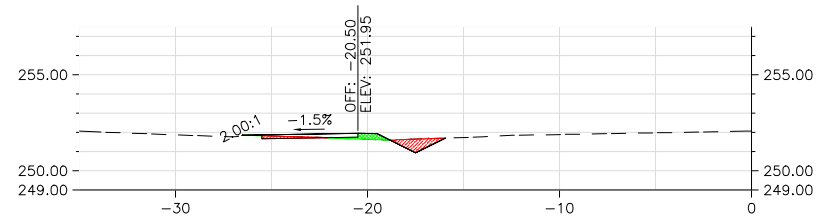
Alignment - Latonia 27+48.84

Total Volume			
RDWY Cut Area	RDWY Fill Area	Cum RDWY Cut	Cum RDWY Fill
7.11 SQFT	0.00 SQFT	80.90 CY	0.46 CY



Alignment - Latonia 27+40.00

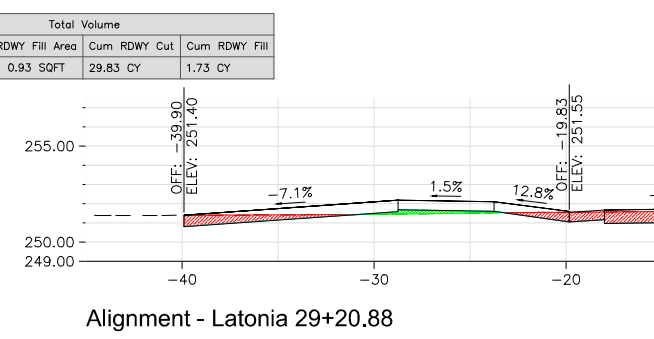
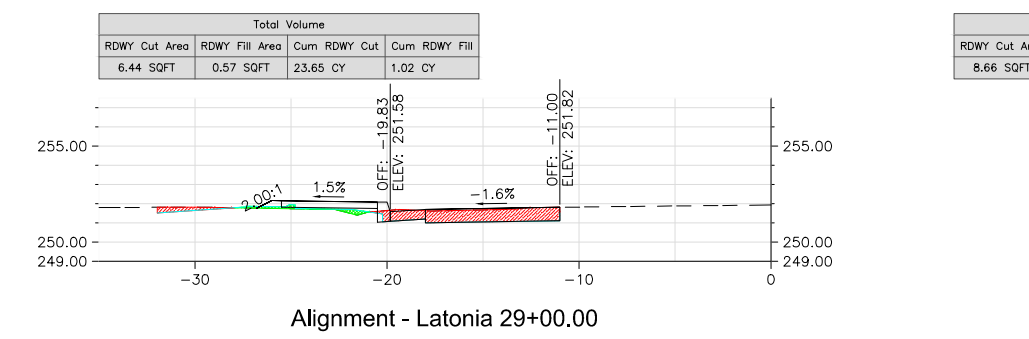
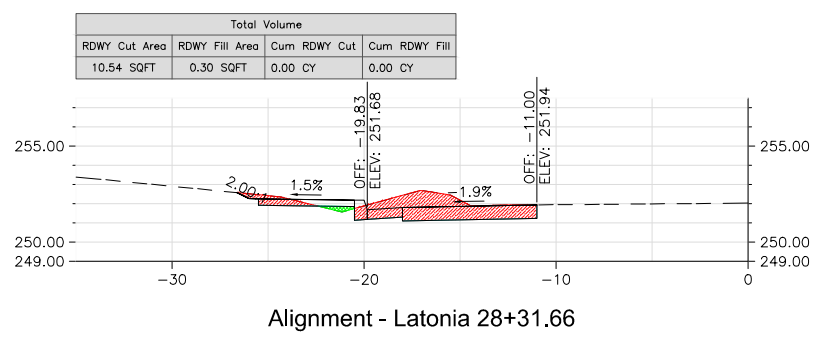
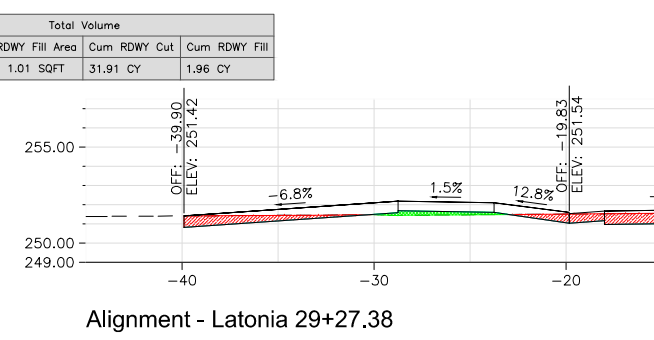
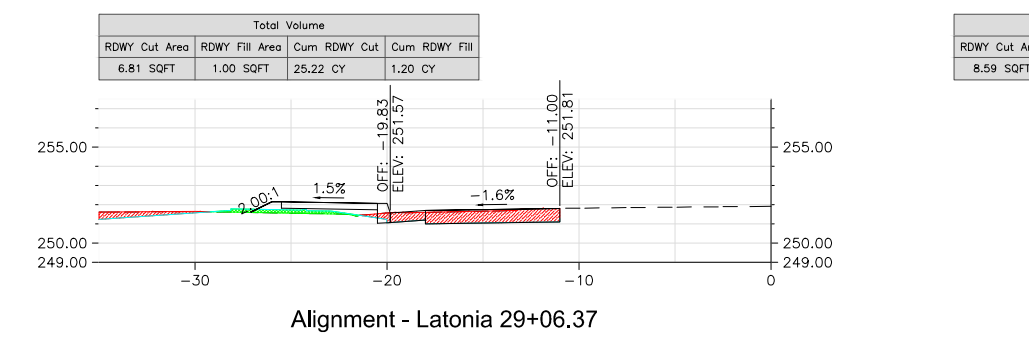
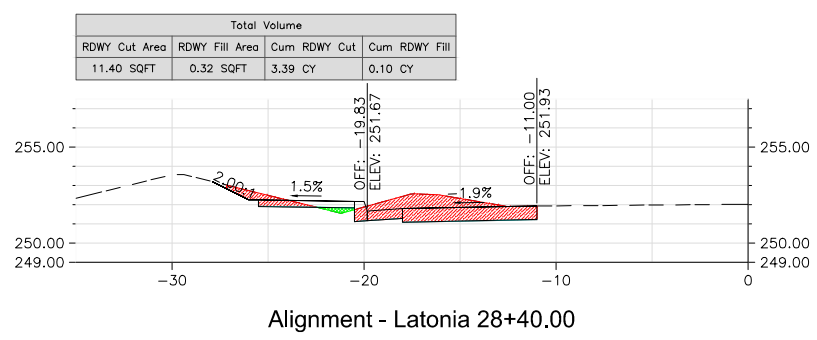
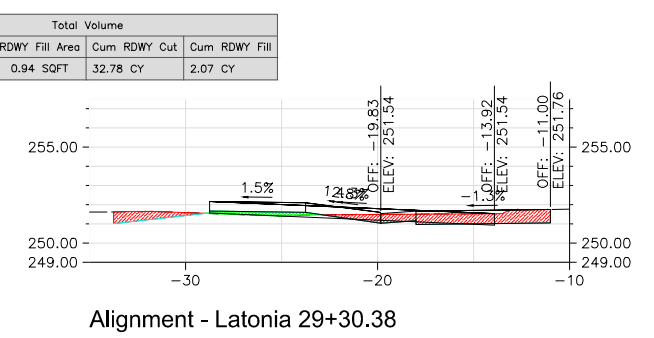
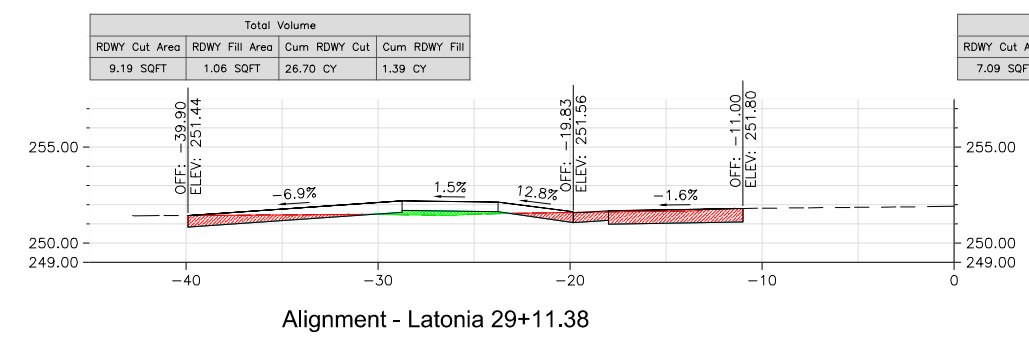
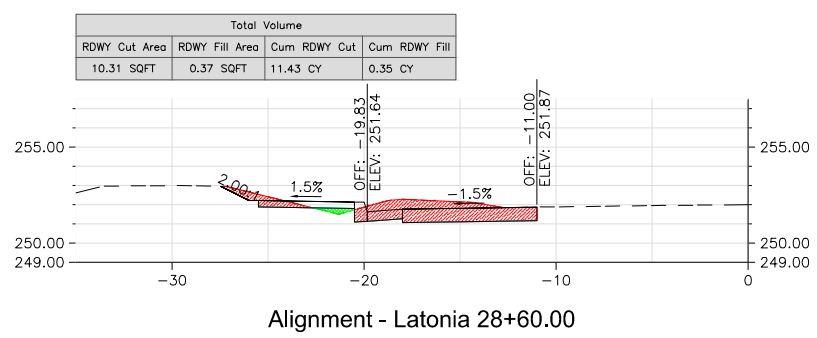
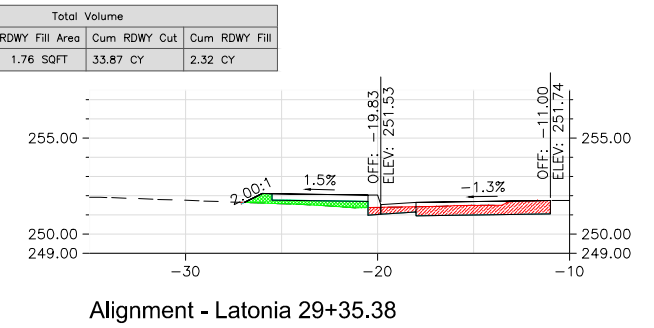
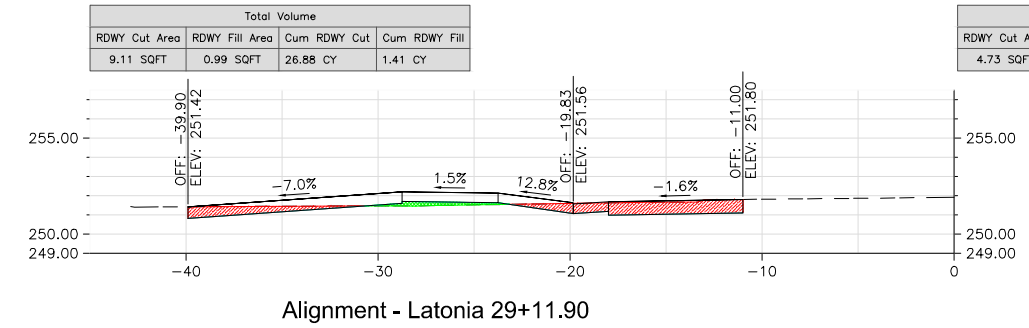
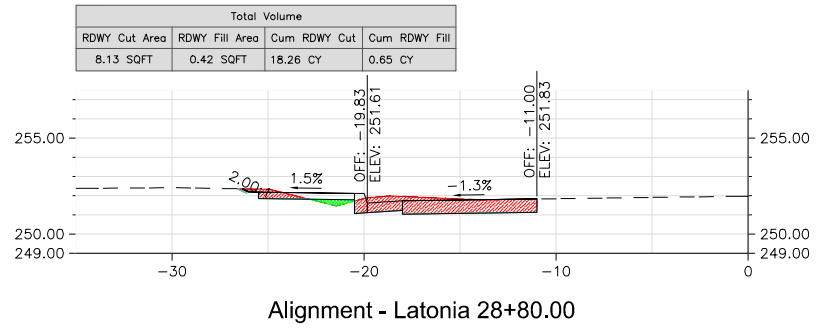
Total Volume			
RDWY Cut Area	RDWY Fill Area	Cum RDWY Cut	Cum RDWY Fill
1.32 SQFT	0.50 SQFT	78.79 CY	0.33 CY



Alignment - Latonia 27+26.46



DATE	DESIGNED	DRAWN	CHECKED
05/01/20	P. BRADBURY	M. MORILLAS	G. GROSS
05/01/20			
05/01/20			



DEPARTMENT OF PUBLIC WORKS AND PLANNING

PROJECT
LATON PEDESTRIAN AND DRAINAGE IMPROVEMENTS

SCALE
HORIZ 0 5' 10'

DATE
05/01/20
05/01/20
05/01/20

DESIGNED: P. BRADBURY
DRAWN: M. MORILLAS
CHECKED: G. GROSS

CROSS SECTIONS

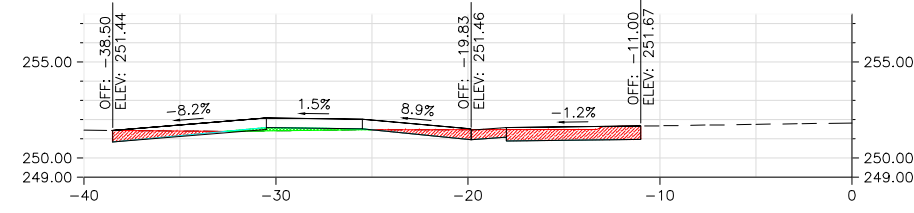
DRAWING NO. 11281
SHEET NO.

TOTAL

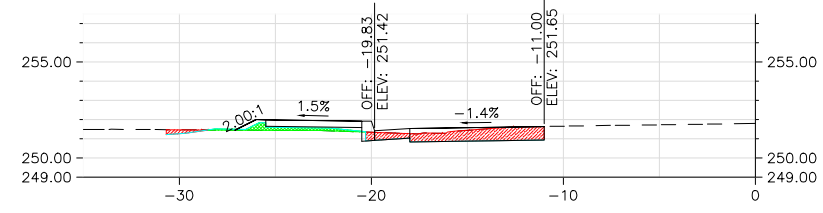
THESE CROSS SECTIONS ARE FOR THE CONTRACTOR'S INFORMATION ONLY. THEY ARE NOT TO BE CONSIDERED TO BE PART OF THE CONTRACT DOCUMENTS AND SHALL HAVE NO BEARING WHATSOEVER ON THE INTERPRETATION OF THE STANDARD SPECIFICATIONS, THE STANDARD PLANS, THE SPECIAL PROVISIONS, NOR SHALL THEY HAVE ANY BEARING WHATSOEVER ON THE INTERPRETATION OF THE OTHER PUBLICATIONS REFERENCED THEREIN.



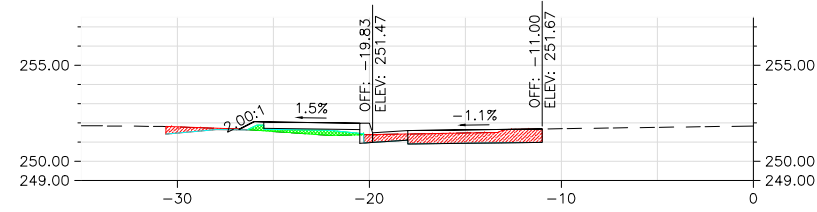
Total Volume			
RDWY Cut Area	RDWY Fill Area	Cum RDWY Cut	Cum RDWY Fill
8.24 SQFT	0.79 SQFT	42.93 CY	4.80 CY



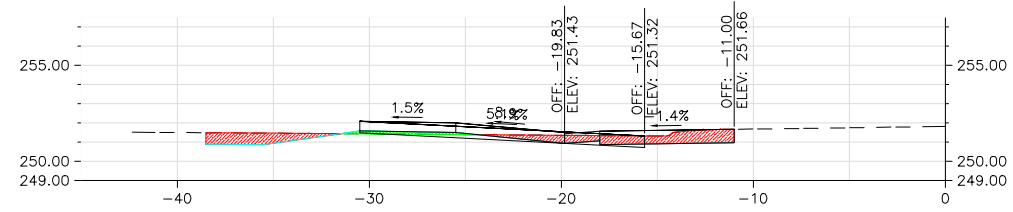
Total Volume			
RDWY Cut Area	RDWY Fill Area	Cum RDWY Cut	Cum RDWY Fill
5.13 SQFT	1.01 SQFT	50.32 CY	5.72 CY



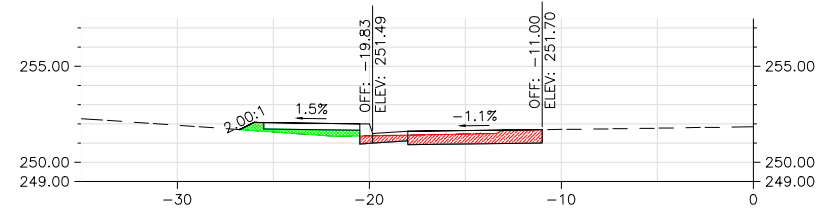
Total Volume			
RDWY Cut Area	RDWY Fill Area	Cum RDWY Cut	Cum RDWY Fill
5.61 SQFT	1.03 SQFT	41.19 CY	4.57 CY



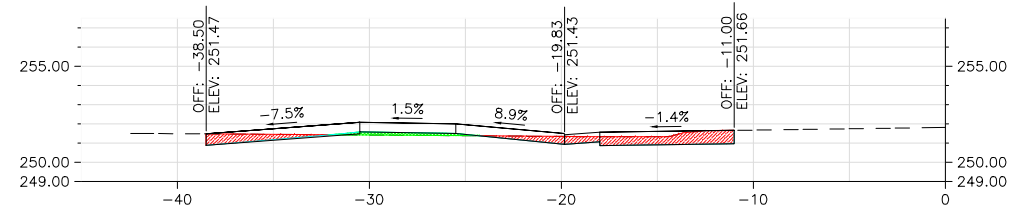
Total Volume			
RDWY Cut Area	RDWY Fill Area	Cum RDWY Cut	Cum RDWY Fill
8.44 SQFT	0.76 SQFT	48.62 CY	5.49 CY



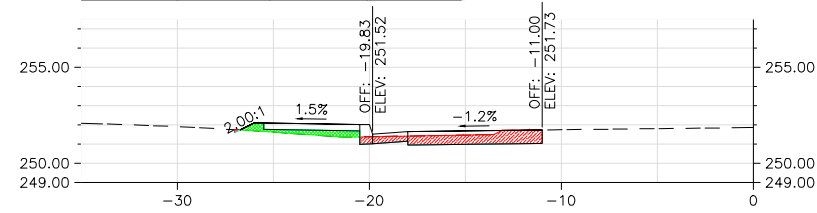
Total Volume			
RDWY Cut Area	RDWY Fill Area	Cum RDWY Cut	Cum RDWY Fill
4.91 SQFT	1.63 SQFT	38.68 CY	3.93 CY



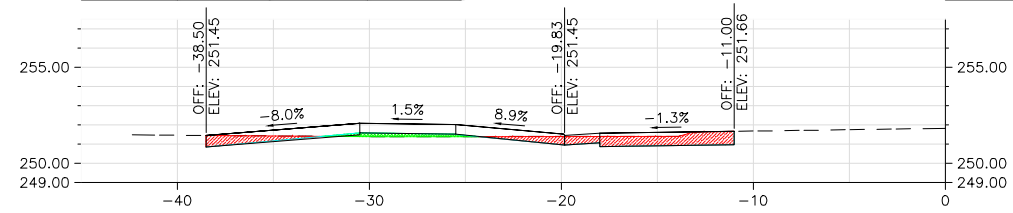
Total Volume			
RDWY Cut Area	RDWY Fill Area	Cum RDWY Cut	Cum RDWY Fill
7.23 SQFT	0.88 SQFT	48.02 CY	5.43 CY



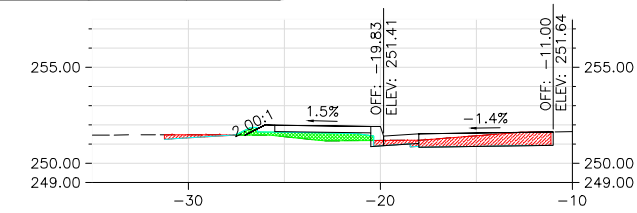
Total Volume			
RDWY Cut Area	RDWY Fill Area	Cum RDWY Cut	Cum RDWY Fill
4.72 SQFT	1.57 SQFT	34.68 CY	2.61 CY



Total Volume			
RDWY Cut Area	RDWY Fill Area	Cum RDWY Cut	Cum RDWY Fill
7.53 SQFT	1.08 SQFT	45.85 CY	5.14 CY

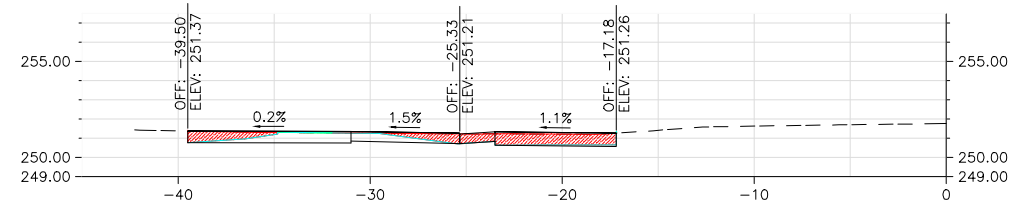


Total Volume			
RDWY Cut Area	RDWY Fill Area	Cum RDWY Cut	Cum RDWY Fill
4.98 SQFT	2.11 SQFT	51.44 CY	6.06 CY



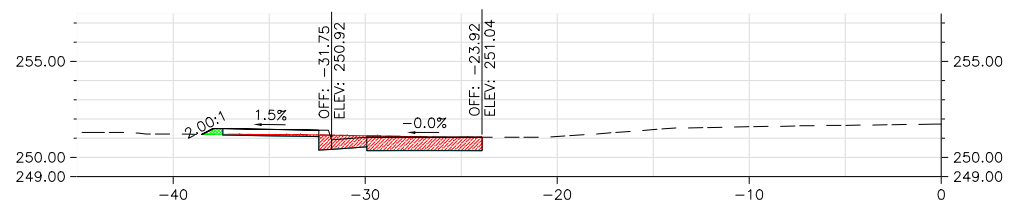
THESE CROSS SECTIONS ARE FOR THE CONTRACTOR'S INFORMATION ONLY. THEY ARE NOT TO BE CONSIDERED TO BE PART OF THE CONTRACT DOCUMENTS AND SHALL HAVE NO BEARING WHATSOEVER ON THE INTERPRETATION OF THE STANDARD SPECIFICATIONS, THE STANDARD PLANS, THE SPECIAL PROVISIONS, NOR SHALL THEY HAVE ANY BEARING WHATSOEVER ON THE INTERPRETATION OF THE OTHER PUBLICATIONS REFERENCED THEREIN.

Total Volume			
RDWY Cut Area	RDWY Fill Area	Cum RDWY Cut	Cum RDWY Fill
7.45 SQFT	0.01 SQFT	57.97 CY	7.24 CY



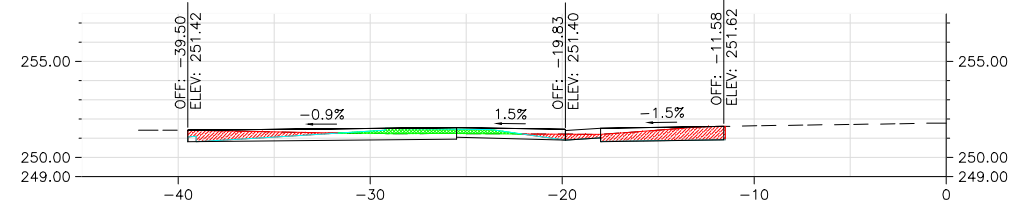
Alignment - Latonia 30+40.59

Total Volume			
RDWY Cut Area	RDWY Fill Area	Cum RDWY Cut	Cum RDWY Fill
6.34 SQFT	0.24 SQFT	69.50 CY	7.33 CY



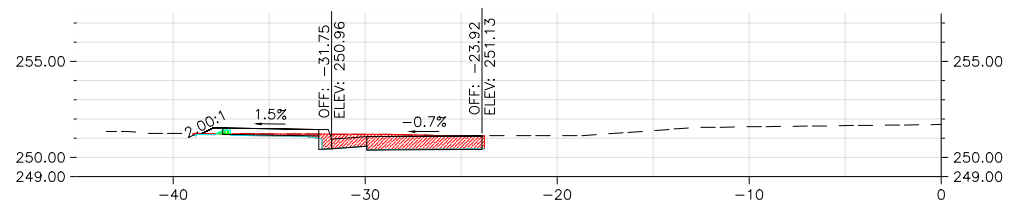
Alignment - Latonia 30+80.00

Total Volume			
RDWY Cut Area	RDWY Fill Area	Cum RDWY Cut	Cum RDWY Fill
6.83 SQFT	1.73 SQFT	53.50 CY	6.69 CY



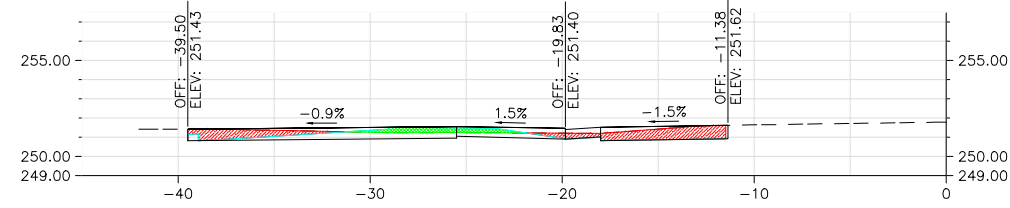
Alignment - Latonia 30+23.70

Total Volume			
RDWY Cut Area	RDWY Fill Area	Cum RDWY Cut	Cum RDWY Fill
6.76 SQFT	0.10 SQFT	66.48 CY	7.26 CY



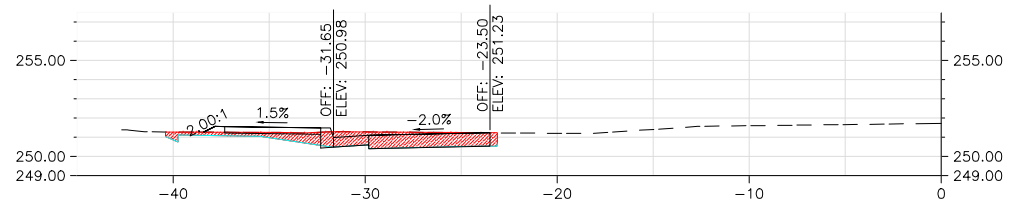
Alignment - Latonia 30+67.55

Total Volume			
RDWY Cut Area	RDWY Fill Area	Cum RDWY Cut	Cum RDWY Fill
6.96 SQFT	1.80 SQFT	53.34 CY	6.65 CY



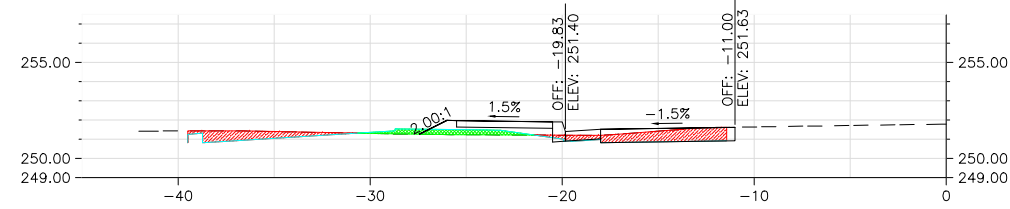
Alignment - Latonia 30+23.09

Total Volume			
RDWY Cut Area	RDWY Fill Area	Cum RDWY Cut	Cum RDWY Fill
9.42 SQFT	0.00 SQFT	64.11 CY	7.24 CY



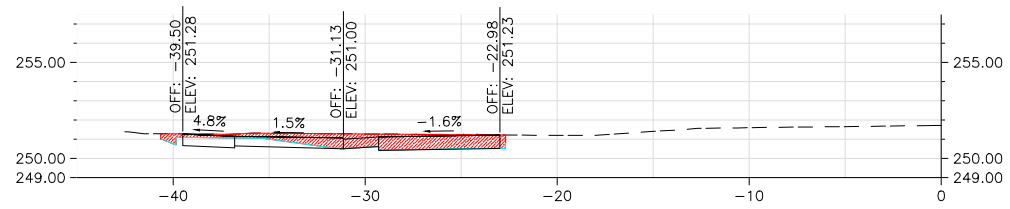
Alignment - Latonia 30+59.65

Total Volume			
RDWY Cut Area	RDWY Fill Area	Cum RDWY Cut	Cum RDWY Fill
7.13 SQFT	1.77 SQFT	53.05 CY	6.57 CY



Alignment - Latonia 30+21.95

Total Volume			
RDWY Cut Area	RDWY Fill Area	Cum RDWY Cut	Cum RDWY Fill
9.80 SQFT	0.00 SQFT	63.56 CY	7.24 CY



Alignment - Latonia 30+58.09

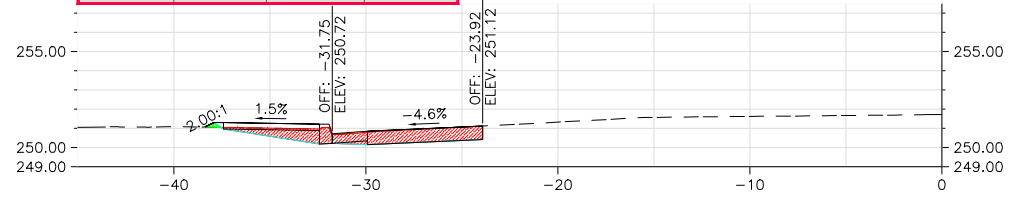


DATE	DESIGNED	DRAWN	CHECKED
05/01/20	P. BRADBURY	M. MORILLAS	G. GROSS
05/01/20			
05/01/20			

THESE CROSS SECTIONS ARE FOR THE CONTRACTOR'S INFORMATION ONLY. THEY ARE NOT TO BE CONSIDERED TO BE PART OF THE CONTRACT DOCUMENTS AND SHALL HAVE NO BEARING WHATSOEVER ON THE INTERPRETATION OF THE STANDARD SPECIFICATIONS, THE STANDARD PLANS, THE SPECIAL PROVISIONS, NOR SHALL THEY HAVE ANY BEARING WHATSOEVER ON THE INTERPRETATION OF THE OTHER PUBLICATIONS REFERENCED THEREIN.

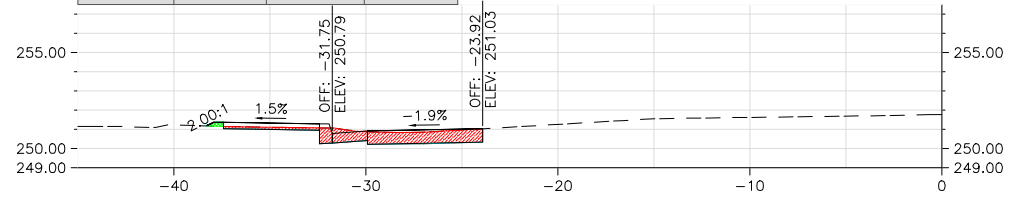


Total Volume			
RDWY Cut Area	RDWY Fill Area	Cum RDWY Cut	Cum RDWY Fill
7.77 SQFT	0.11 SQFT	83.86 CY	7.78 CY



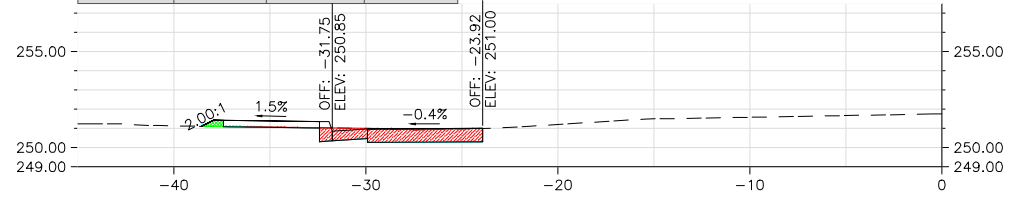
Alignment - Latonia 31+41.70

Total Volume			
RDWY Cut Area	RDWY Fill Area	Cum RDWY Cut	Cum RDWY Fill
6.03 SQFT	0.14 SQFT	78.32 CY	7.68 CY



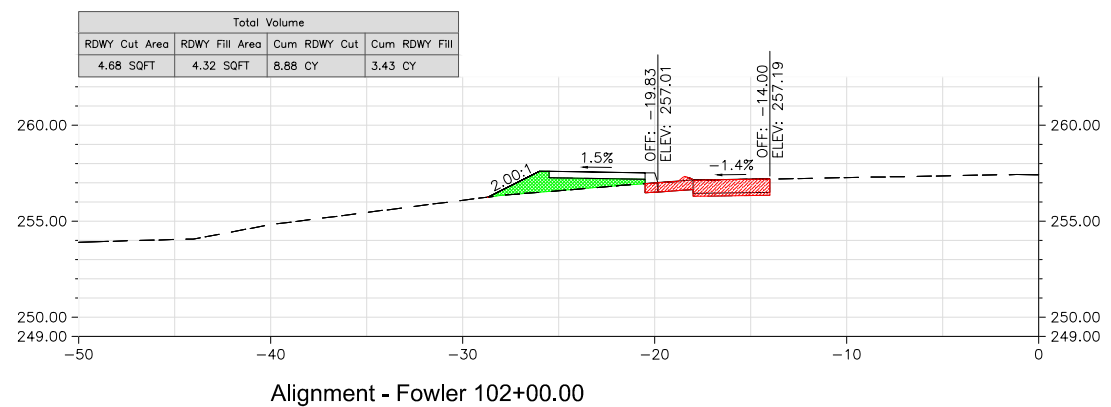
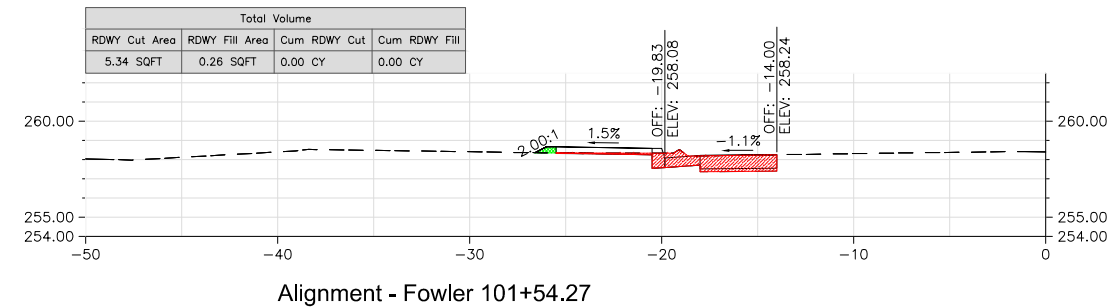
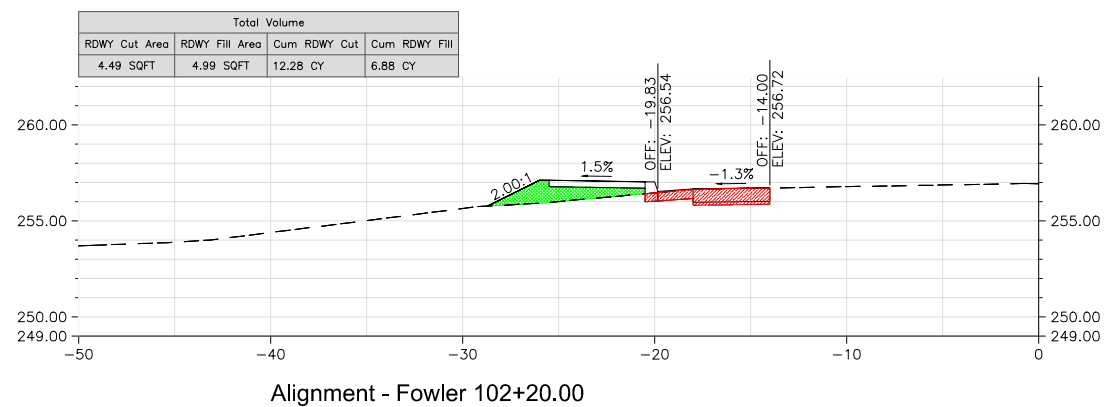
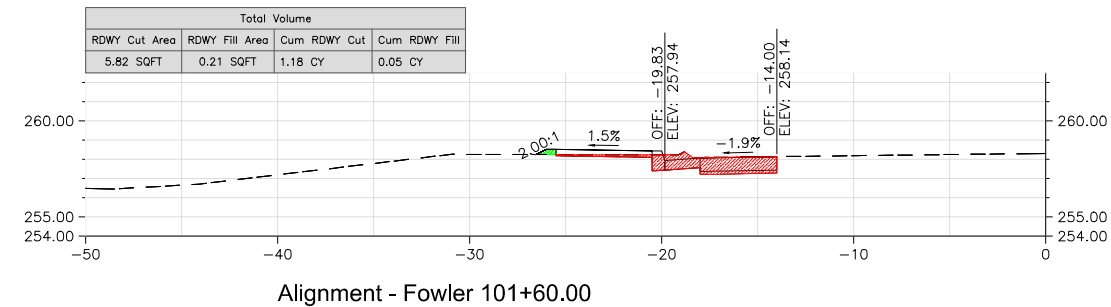
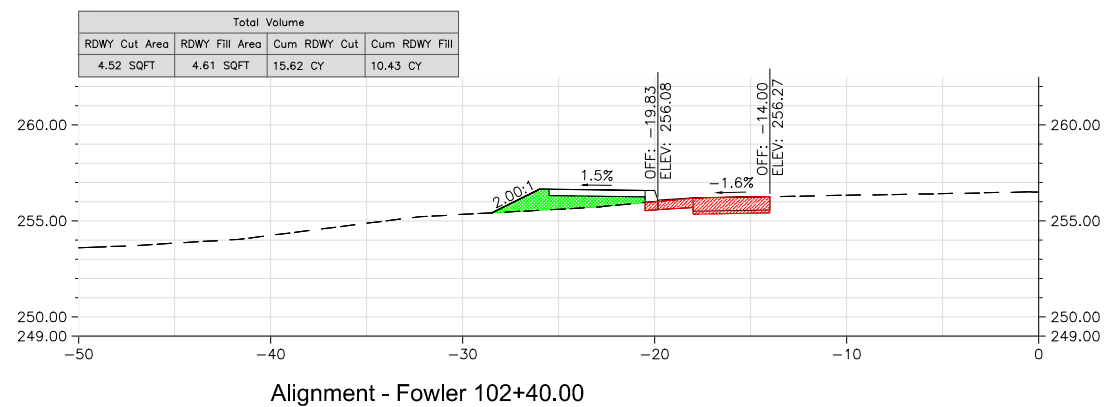
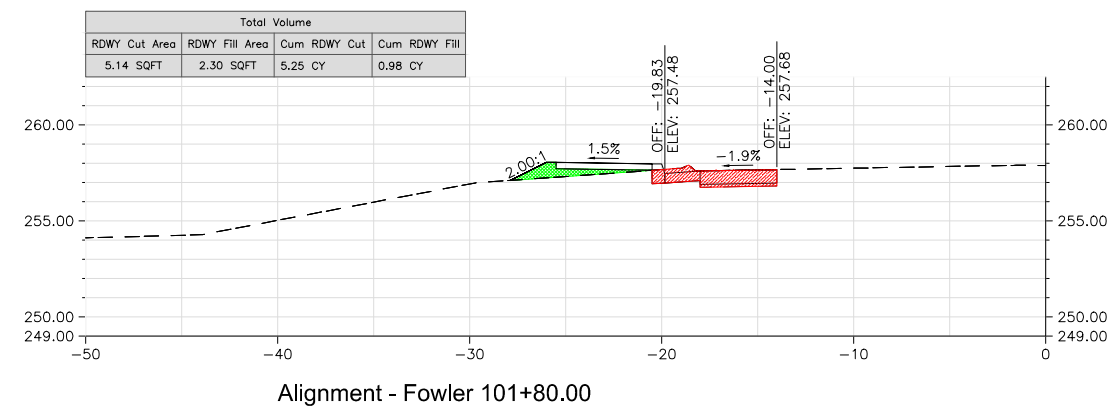
Alignment - Latonia 31+20.00

Total Volume			
RDWY Cut Area	RDWY Fill Area	Cum RDWY Cut	Cum RDWY Fill
5.72 SQFT	0.28 SQFT	73.96 CY	7.52 CY

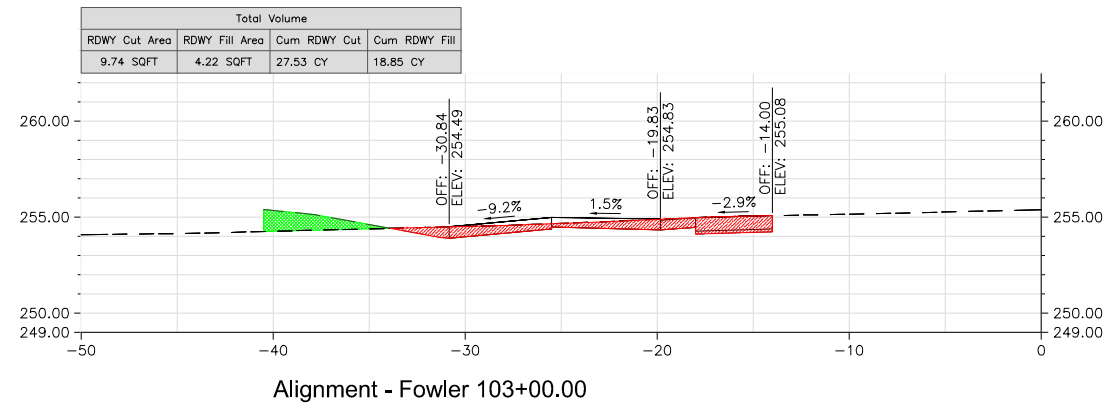


Alignment - Latonia 31+00.00

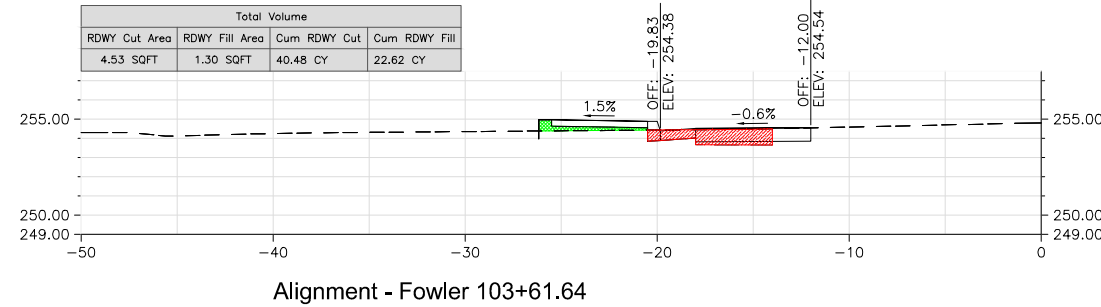
THESE CROSS SECTIONS ARE FOR THE CONTRACTOR'S INFORMATION ONLY. THEY ARE NOT TO BE CONSIDERED TO BE PART OF THE CONTRACT DOCUMENTS AND SHALL HAVE NO BEARING WHATSOEVER ON THE INTERPRETATION OF THE STANDARD SPECIFICATIONS, THE STANDARD PLANS, THE SPECIAL PROVISIONS, NOR SHALL THEY HAVE ANY BEARING WHATSOEVER ON THE INTERPRETATION OF THE OTHER PUBLICATIONS REFERENCED THEREIN.



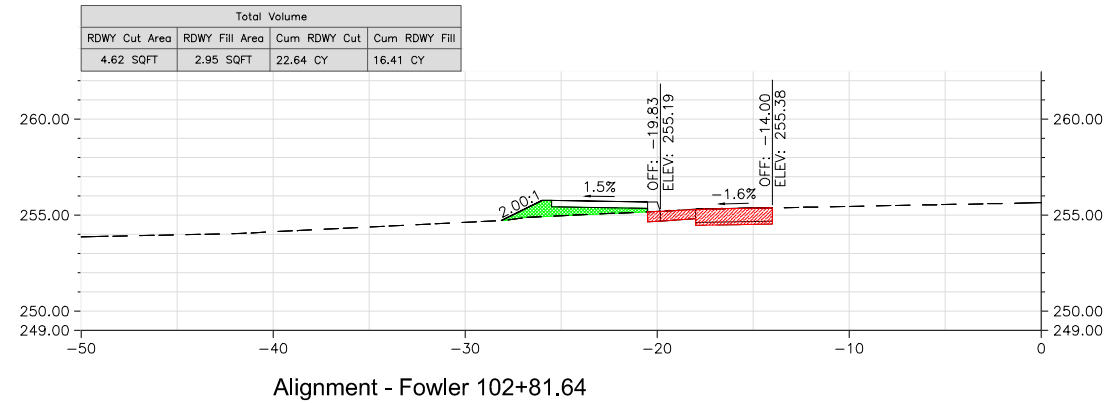
THESE CROSS SECTIONS ARE FOR THE CONTRACTOR'S INFORMATION ONLY. THEY ARE NOT TO BE CONSIDERED TO BE PART OF THE CONTRACT DOCUMENTS AND SHALL HAVE NO BEARING WHATSOEVER ON THE INTERPRETATION OF THE STANDARD SPECIFICATIONS, THE STANDARD PLANS, THE SPECIAL PROVISIONS, NOR SHALL THEY HAVE ANY BEARING WHATSOEVER ON THE INTERPRETATION OF THE OTHER PUBLICATIONS REFERENCED THEREIN.



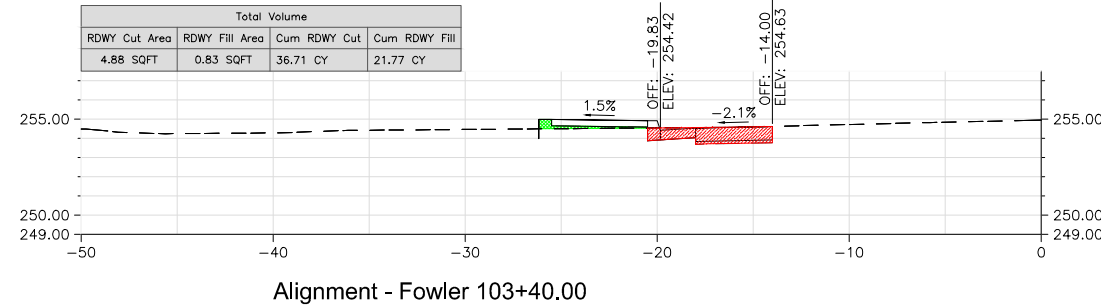
Alignment - Fowler 103+00.00



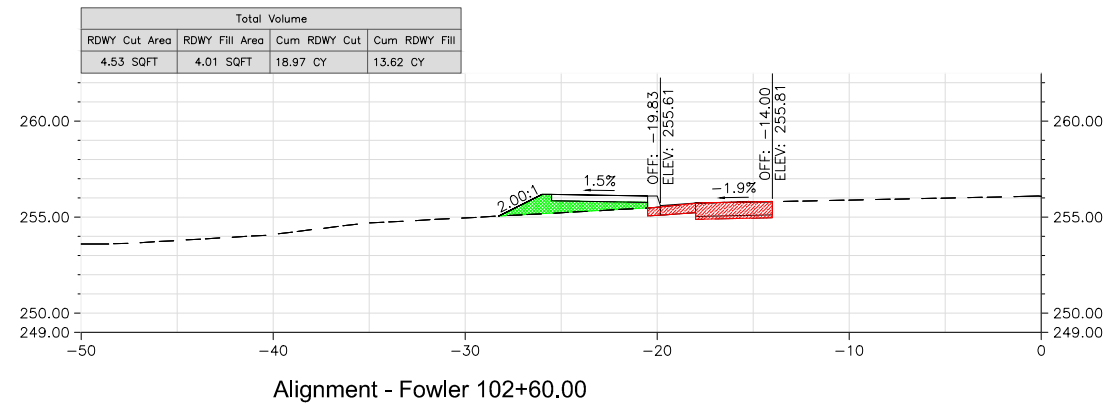
Alignment - Fowler 103+61.64



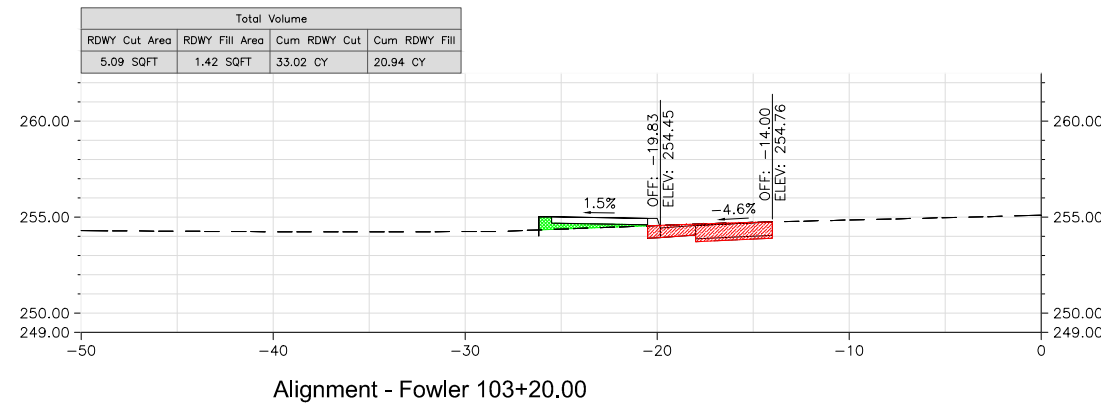
Alignment - Fowler 102+81.64



Alignment - Fowler 103+40.00



Alignment - Fowler 102+60.00



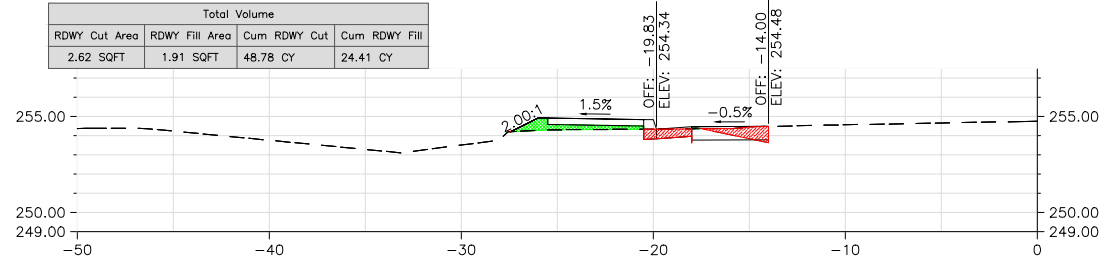
Alignment - Fowler 103+20.00



DATE	DESIGNED	DRAWN	CHECKED
05/01/20	P. BRADBURY	M. MORILLAS	G. GROSS
05/01/20			
05/01/20			

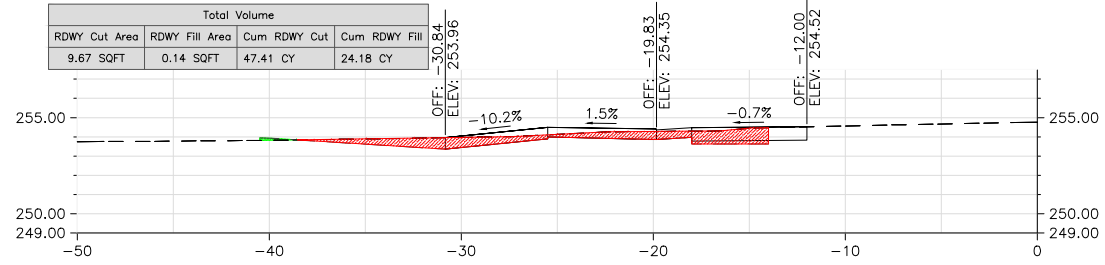
THESE CROSS SECTIONS ARE FOR THE CONTRACTOR'S INFORMATION ONLY. THEY ARE NOT TO BE CONSIDERED TO BE PART OF THE CONTRACT DOCUMENTS AND SHALL HAVE NO BEARING WHATSOEVER ON THE INTERPRETATION OF THE STANDARD SPECIFICATIONS, THE STANDARD PLANS, THE SPECIAL PROVISIONS, NOR SHALL THEY HAVE ANY BEARING WHATSOEVER ON THE INTERPRETATION OF THE OTHER PUBLICATIONS REFERENCED THEREIN.

Total Volume			
RDWY Cut Area	RDWY Fill Area	Cum RDWY Cut	Cum RDWY Fill
2.62 SQFT	1.91 SQFT	48.78 CY	24.41 CY



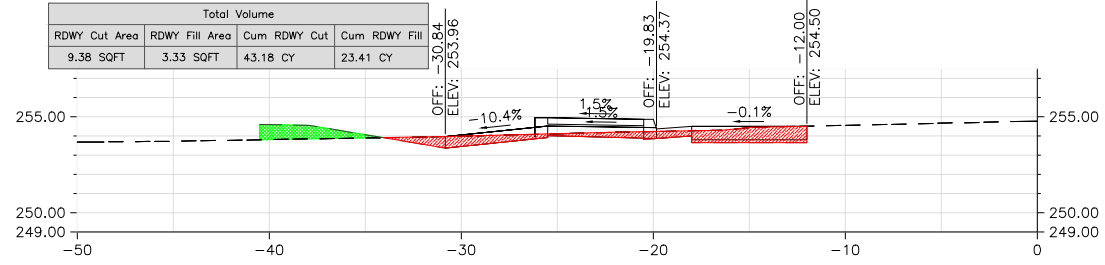
Alignment - Fowler 103+89.70

Total Volume			
RDWY Cut Area	RDWY Fill Area	Cum RDWY Cut	Cum RDWY Fill
9.67 SQFT	0.14 SQFT	47.41 CY	24.18 CY



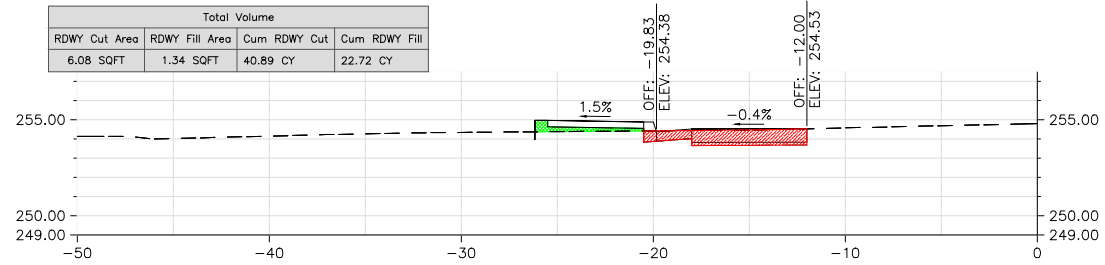
Alignment - Fowler 103+83.70

Total Volume			
RDWY Cut Area	RDWY Fill Area	Cum RDWY Cut	Cum RDWY Fill
9.38 SQFT	3.33 SQFT	43.18 CY	23.41 CY



Alignment - Fowler 103+71.70

Total Volume			
RDWY Cut Area	RDWY Fill Area	Cum RDWY Cut	Cum RDWY Fill
6.08 SQFT	1.34 SQFT	40.89 CY	22.72 CY

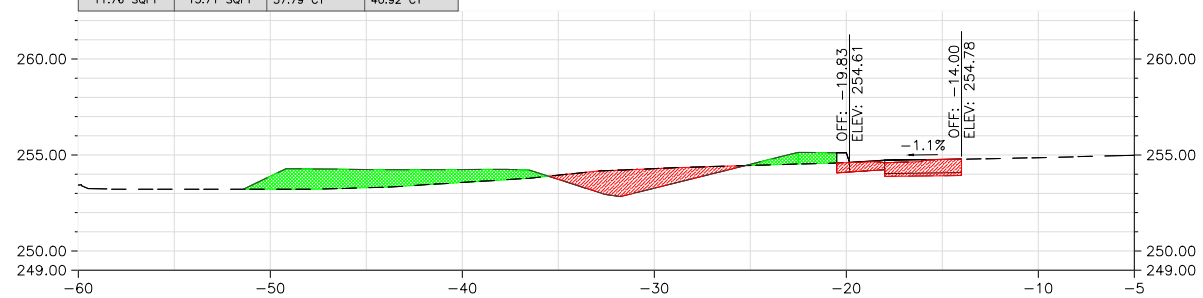


Alignment - Fowler 103+63.70

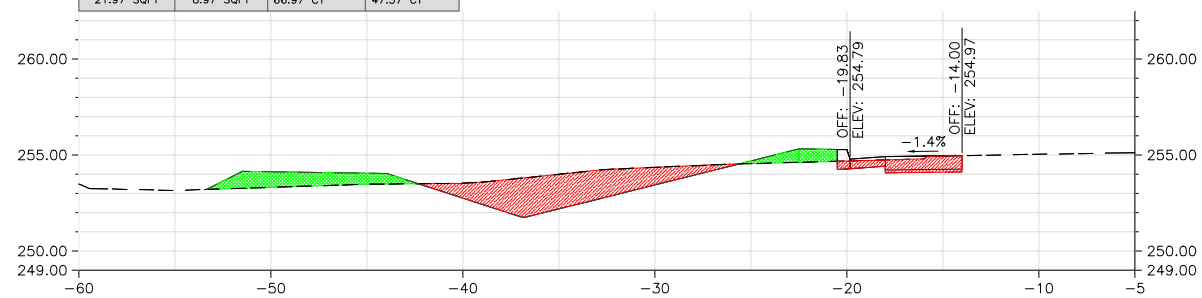


DATE	DESIGNED	DRAWN	CHECKED
05/01/20	P. BRADBURY	M. MORILLAS	G. GROSS
05/01/20			
05/01/20			

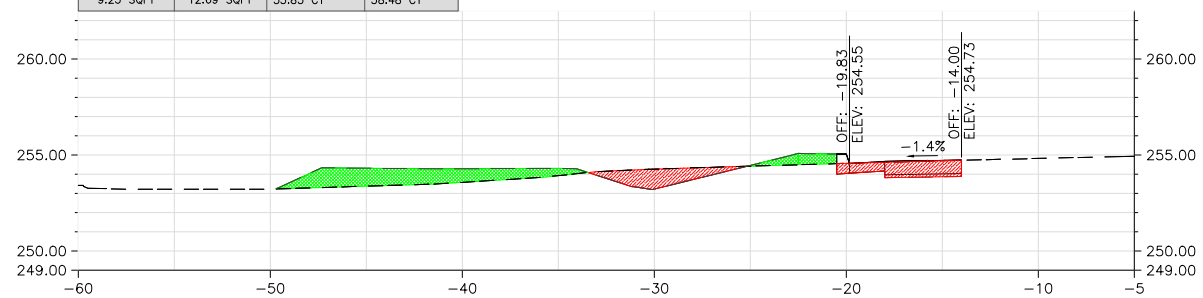
Total Volume			
RDWY Cut Area	RDWY Fill Area	Cum RDWY Cut	Cum RDWY Fill
11.76 SQFT	13.71 SQFT	57.79 CY	40.92 CY



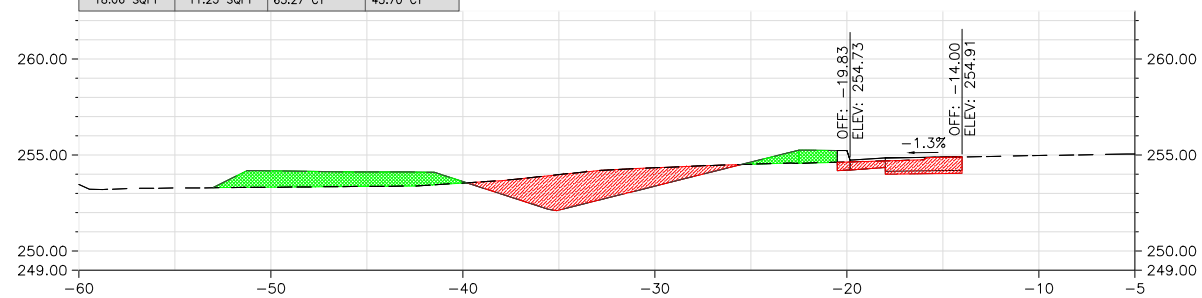
Total Volume			
RDWY Cut Area	RDWY Fill Area	Cum RDWY Cut	Cum RDWY Fill
21.97 SQFT	8.97 SQFT	66.97 CY	47.57 CY



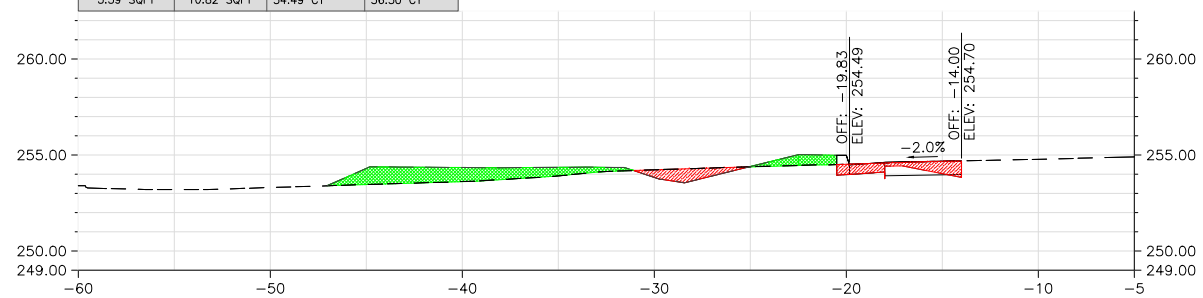
Total Volume			
RDWY Cut Area	RDWY Fill Area	Cum RDWY Cut	Cum RDWY Fill
9.23 SQFT	12.69 SQFT	55.85 CY	38.48 CY



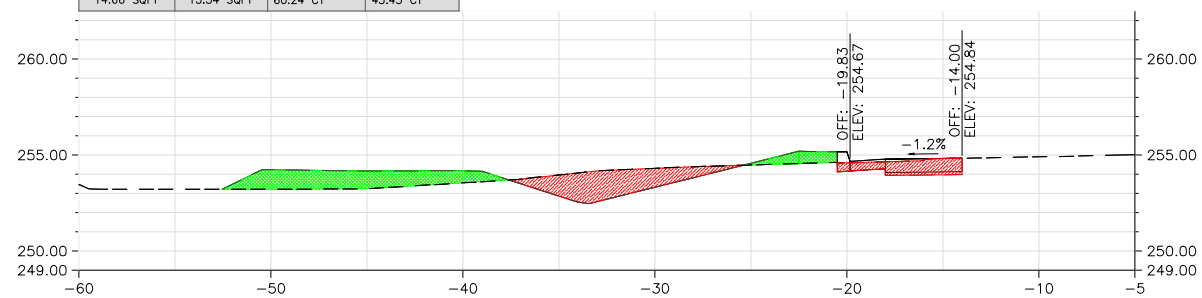
Total Volume			
RDWY Cut Area	RDWY Fill Area	Cum RDWY Cut	Cum RDWY Fill
18.06 SQFT	11.23 SQFT	63.27 CY	45.70 CY



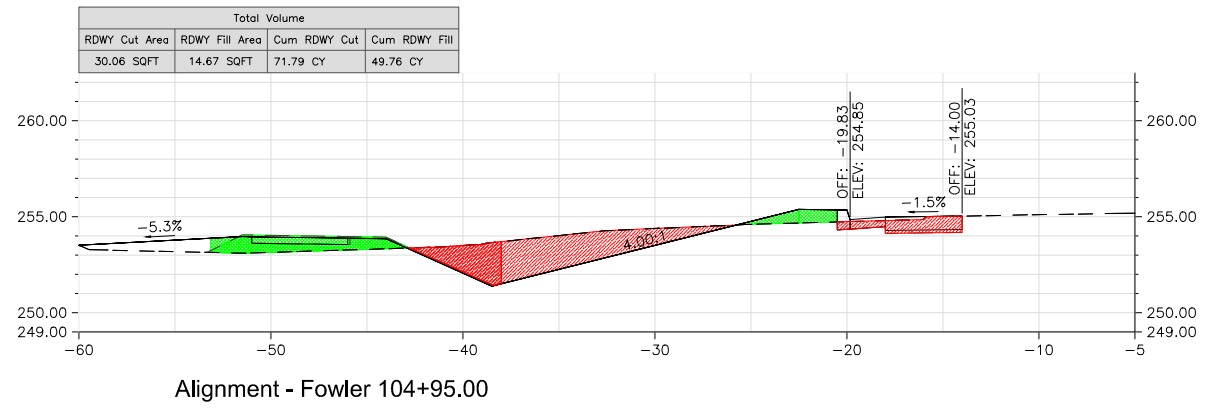
Total Volume			
RDWY Cut Area	RDWY Fill Area	Cum RDWY Cut	Cum RDWY Fill
5.39 SQFT	10.82 SQFT	54.49 CY	36.30 CY





Total Volume			
RDWY Cut Area	RDWY Fill Area	Cum RDWY Cut	Cum RDWY Fill
14.66 SQFT	13.34 SQFT	60.24 CY	43.43 CY

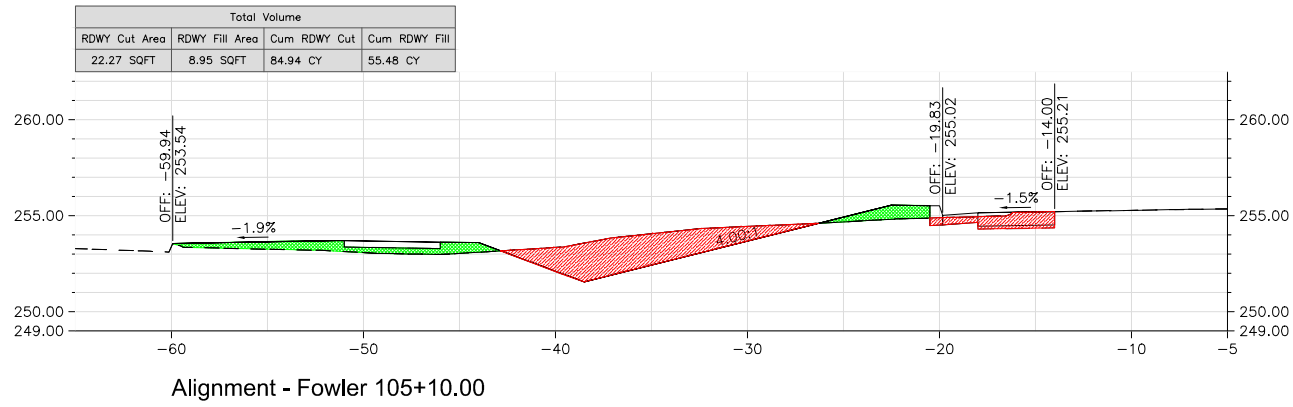


THESE CROSS SECTIONS ARE FOR THE CONTRACTOR'S INFORMATION ONLY. THEY ARE NOT TO BE CONSIDERED TO BE PART OF THE CONTRACT DOCUMENTS AND SHALL HAVE NO BEARING WHATSOEVER ON THE INTERPRETATION OF THE STANDARD SPECIFICATIONS, THE STANDARD PLANS, THE SPECIAL PROVISIONS, NOR SHALL THEY HAVE ANY BEARING WHATSOEVER ON THE INTERPRETATION OF THE OTHER PUBLICATIONS REFERENCED THEREIN.

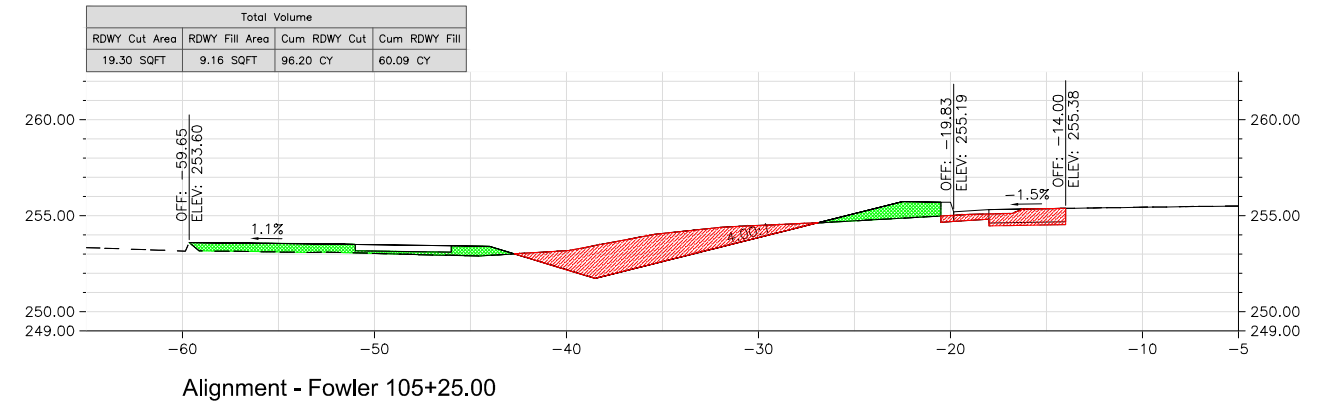


		DEPARTMENT OF PUBLIC WORKS AND PLANNING CROSS SECTIONS	DRAWING NO. 11281 SHEET NO. TOTAL
SCALE	 HORIZ 0 5' 10'	PROJECT LATON PEDESTRIAN AND DRAINAGE IMPROVEMENTS	ROAD NO. BRIDGE NO.
DATE	05/01/20 05/01/20 05/01/20	DESIGNED: P. BRADBURY DRAWN: M. MORILLAS CHECKED: G. GROSS	

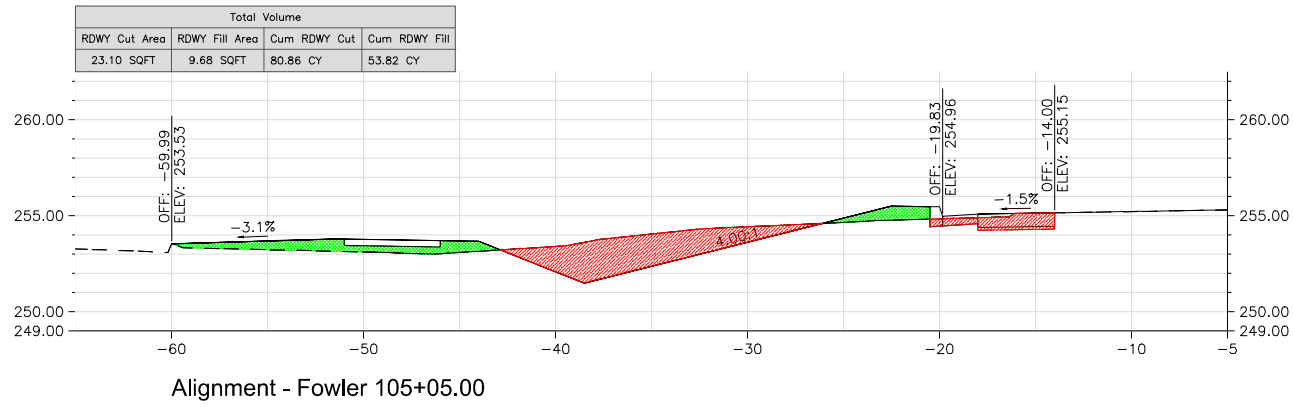
THESE CROSS SECTIONS ARE FOR THE CONTRACTOR'S INFORMATION ONLY. THEY ARE NOT TO BE CONSIDERED TO BE PART OF THE CONTRACT DOCUMENTS AND SHALL HAVE NO BEARING WHATSOEVER ON THE INTERPRETATION OF THE STANDARD SPECIFICATIONS, THE STANDARD PLANS, THE SPECIAL PROVISIONS, NOR SHALL THEY HAVE ANY BEARING WHATSOEVER ON THE INTERPRETATION OF THE OTHER PUBLICATIONS REFERENCED THEREIN.



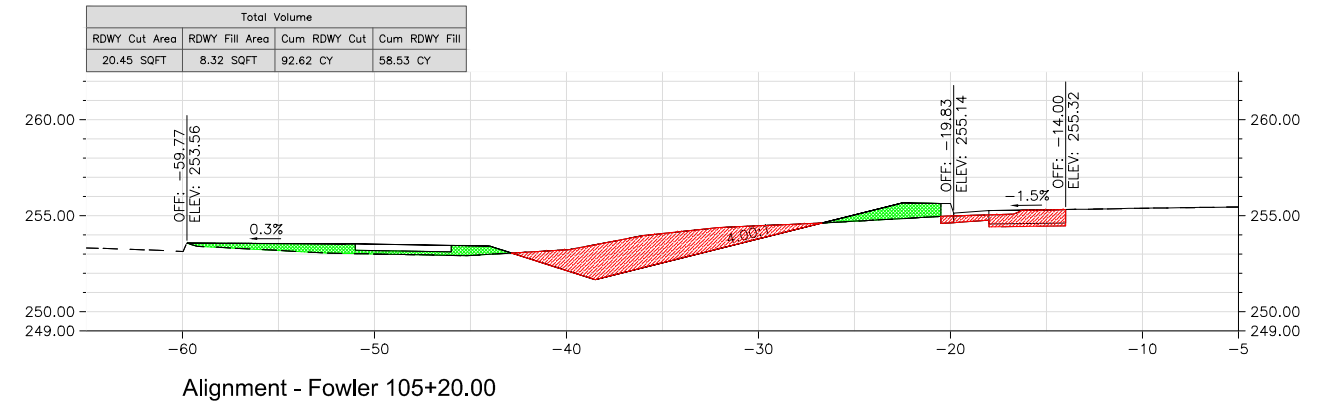
Alignment - Fowler 105+10.00



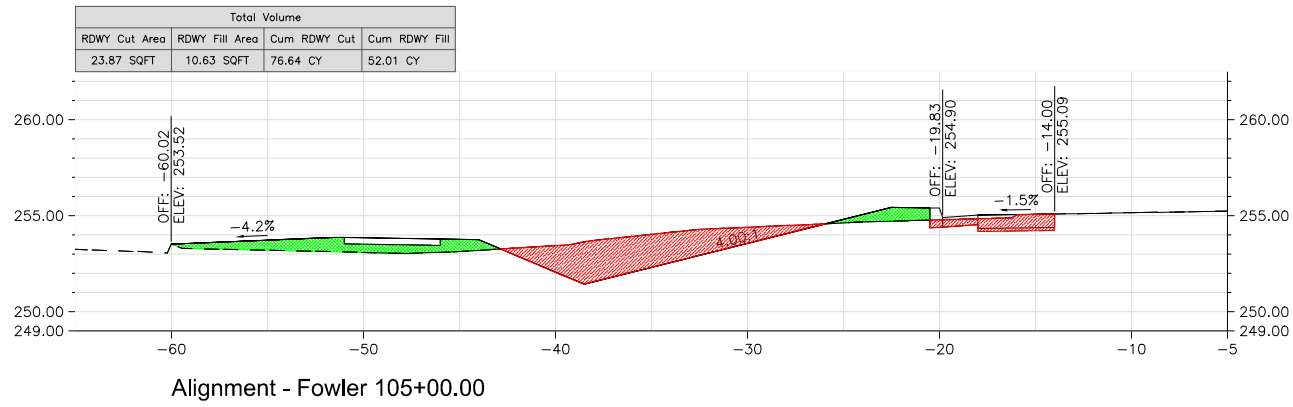
Alignment - Fowler 105+25.00



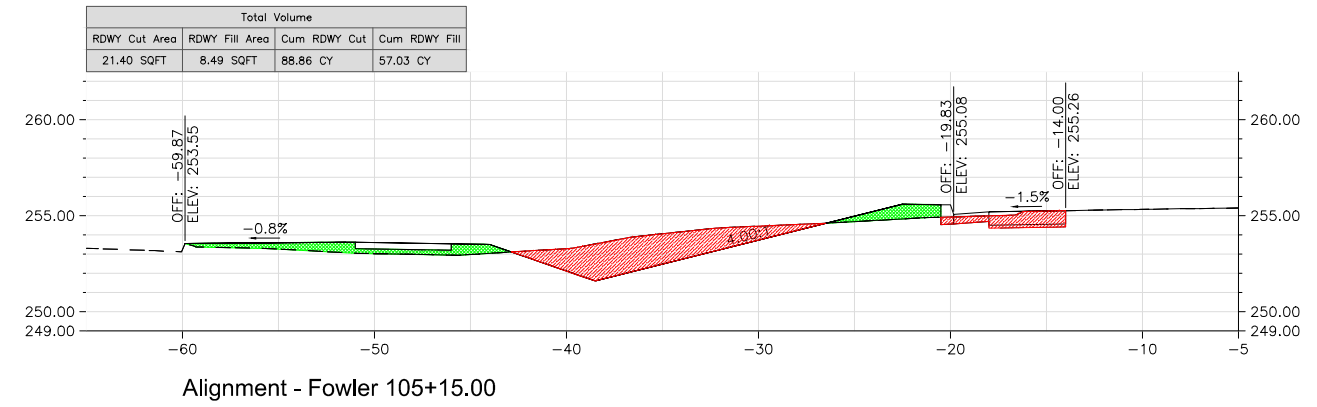
Alignment - Fowler 105+05.00



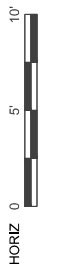
Alignment - Fowler 105+20.00



Alignment - Fowler 105+00.00

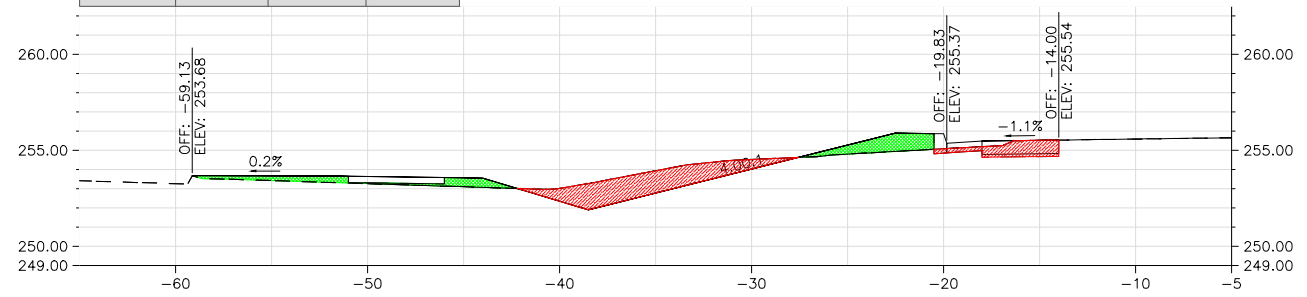


Alignment - Fowler 105+15.00

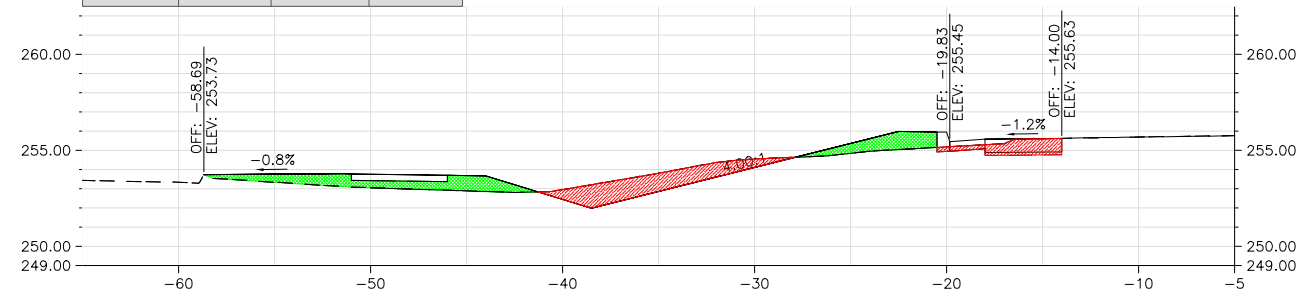


05/01/20

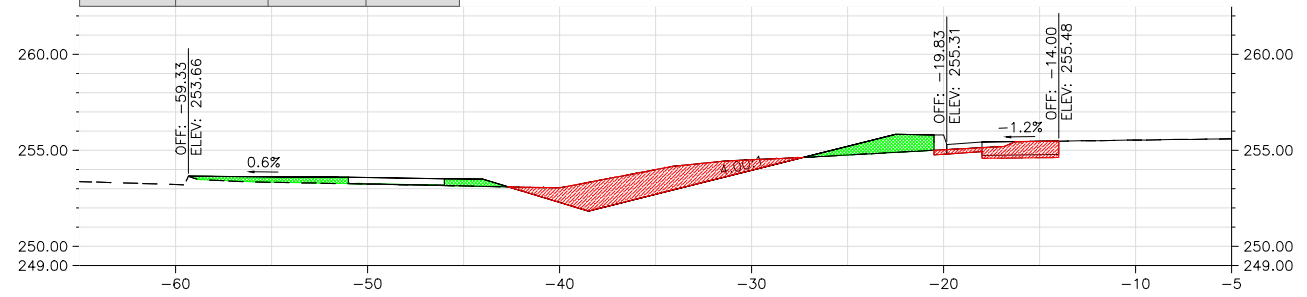
Total Volume			
RDWY Cut Area	RDWY Fill Area	Cum RDWY Cut	Cum RDWY Fill
15.40 SQFT	7.84 SQFT	105.58 CY	64.31 CY



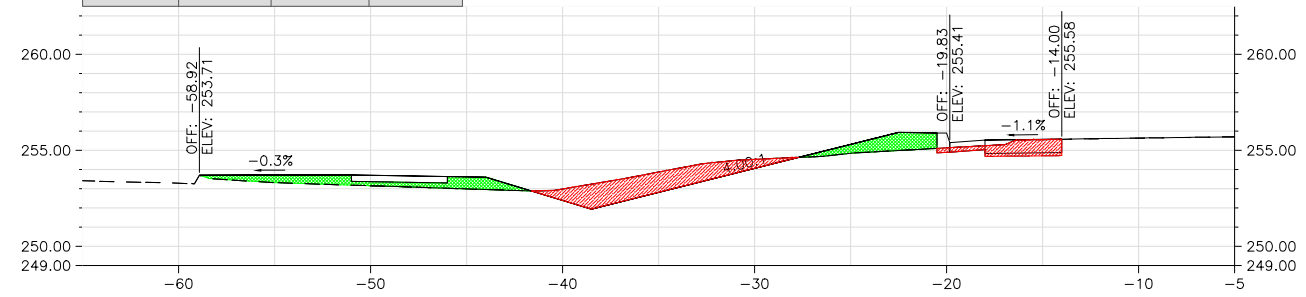
Total Volume			
RDWY Cut Area	RDWY Fill Area	Cum RDWY Cut	Cum RDWY Fill
13.29 SQFT	12.30 SQFT	110.72 CY	67.95 CY



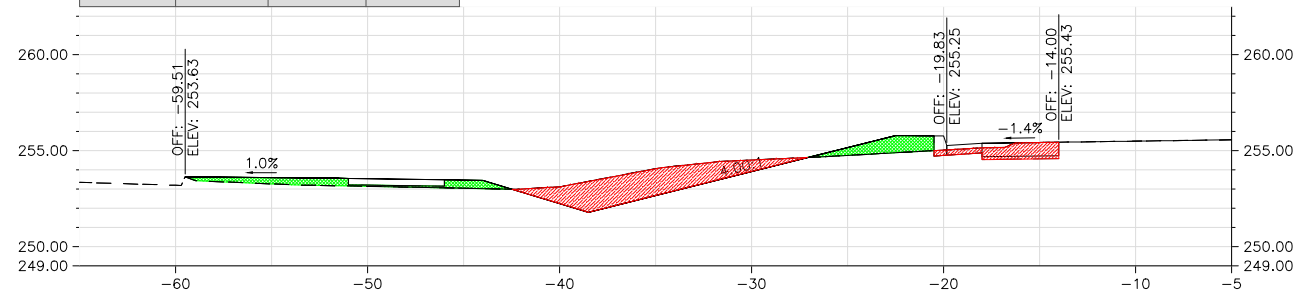
Total Volume			
RDWY Cut Area	RDWY Fill Area	Cum RDWY Cut	Cum RDWY Fill
16.81 SQFT	7.27 SQFT	102.68 CY	62.96 CY



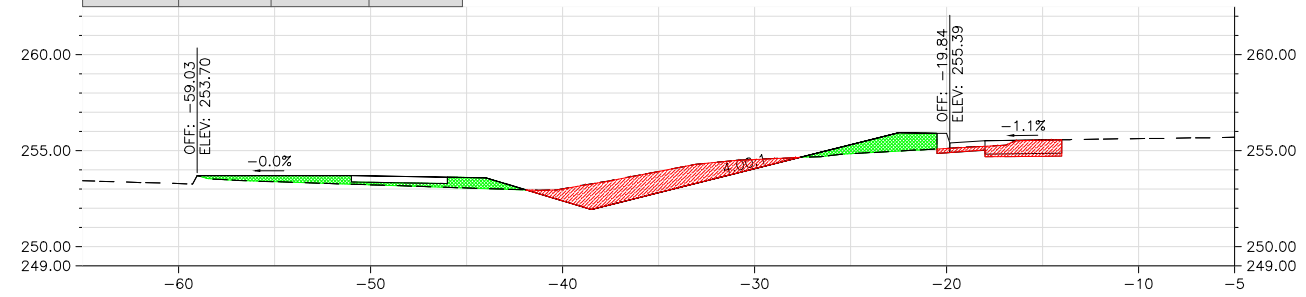
Total Volume			
RDWY Cut Area	RDWY Fill Area	Cum RDWY Cut	Cum RDWY Fill
14.26 SQFT	10.29 SQFT	108.24 CY	65.94 CY



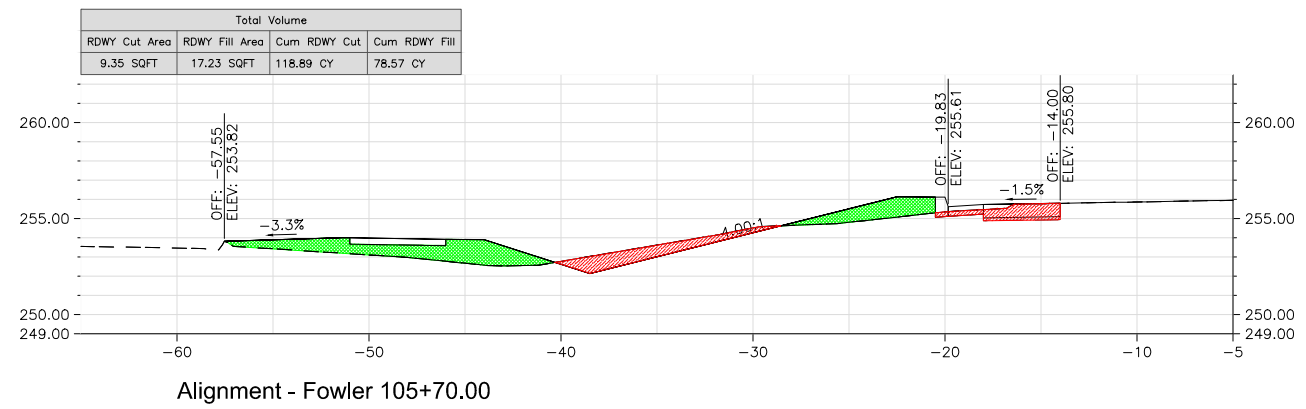
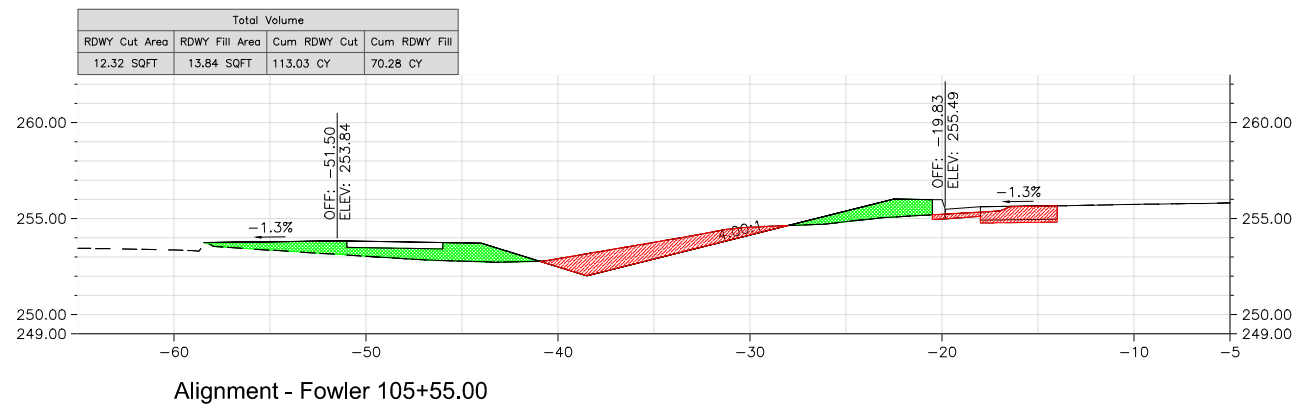
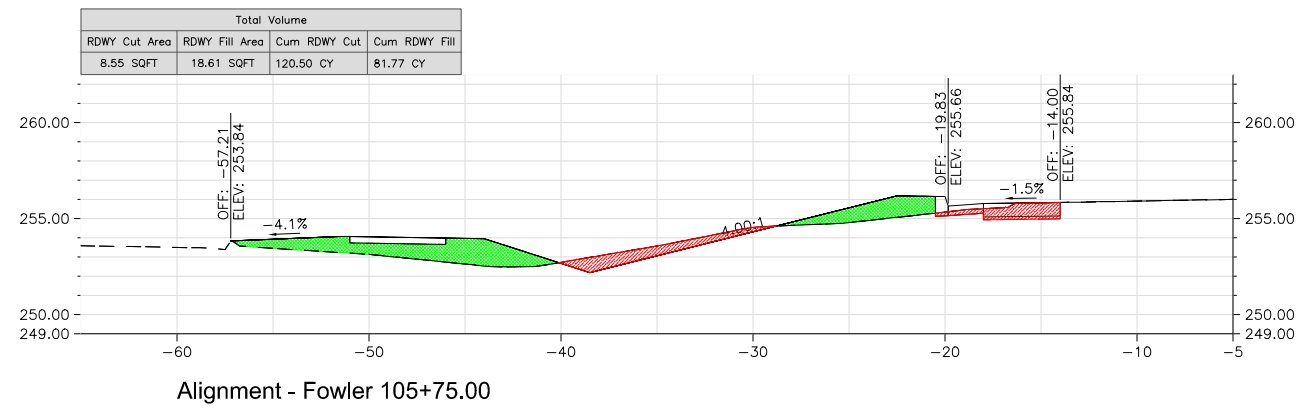
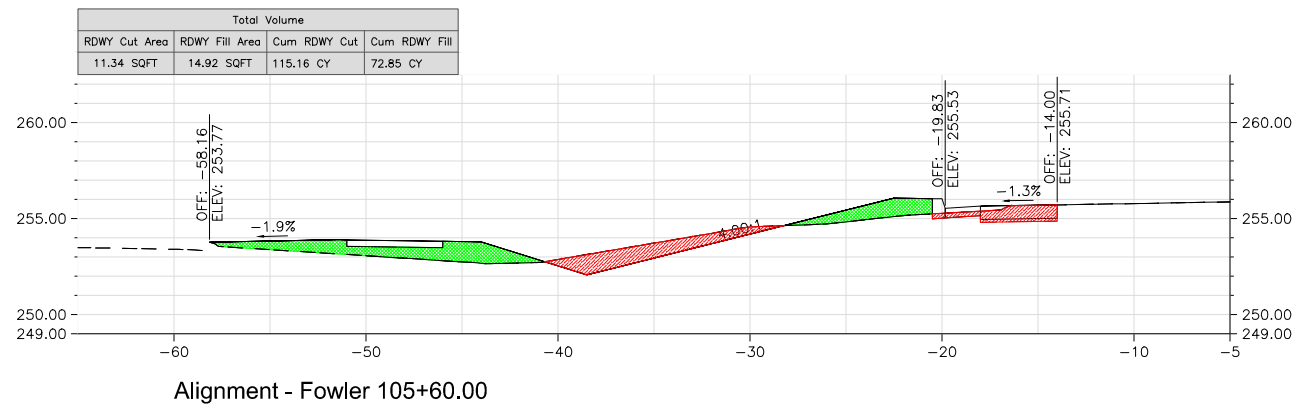
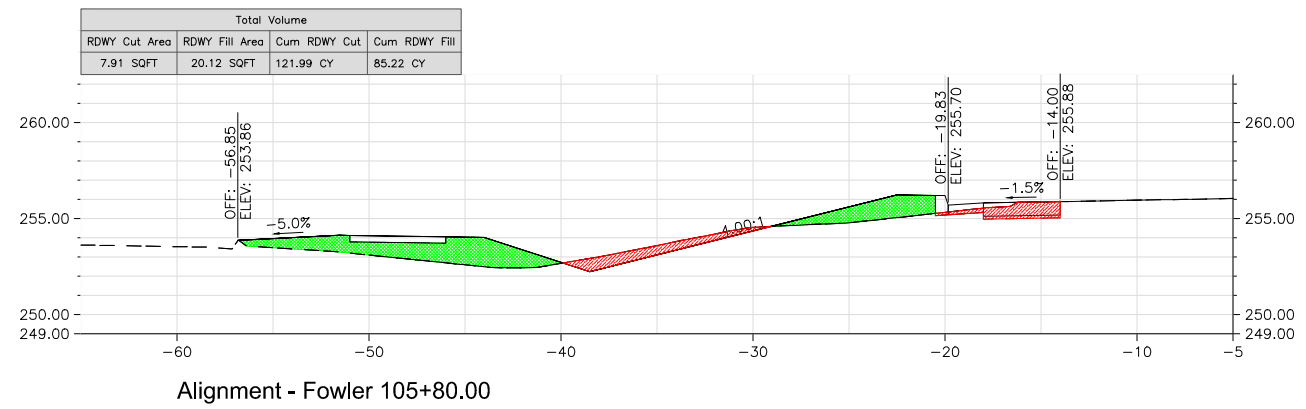
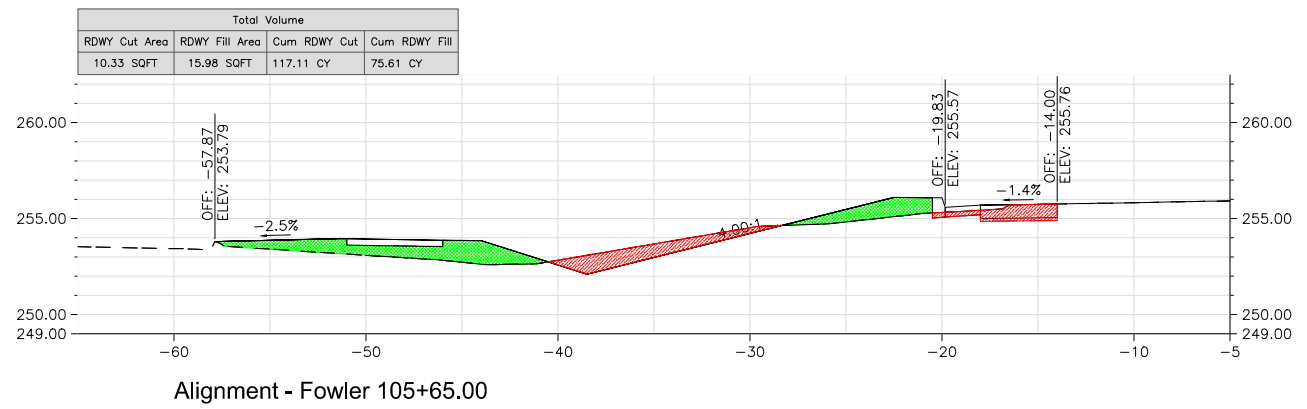
Total Volume			
RDWY Cut Area	RDWY Fill Area	Cum RDWY Cut	Cum RDWY Fill
17.99 SQFT	7.82 SQFT	99.55 CY	61.61 CY



Total Volume			
RDWY Cut Area	RDWY Fill Area	Cum RDWY Cut	Cum RDWY Fill
14.75 SQFT	9.12 SQFT	106.93 CY	65.07 CY

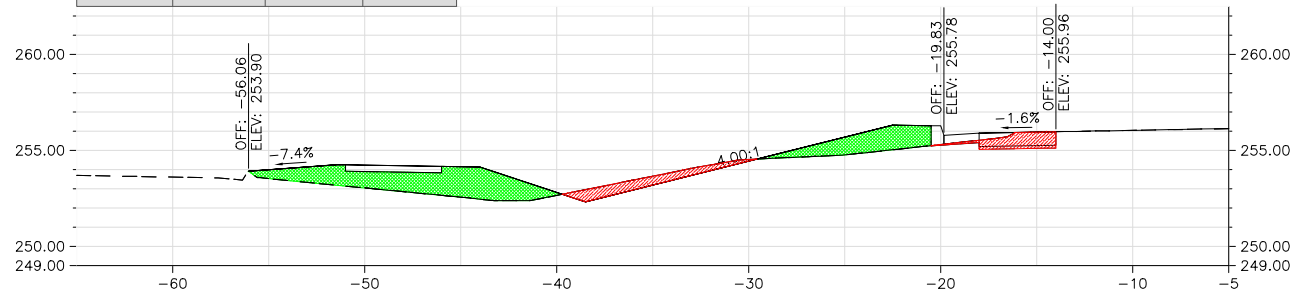


THESE CROSS SECTIONS ARE FOR THE CONTRACTOR'S INFORMATION ONLY. THEY ARE NOT TO BE CONSIDERED TO BE PART OF THE CONTRACT DOCUMENTS AND SHALL HAVE NO BEARING WHATSOEVER ON THE INTERPRETATION OF THE STANDARD SPECIFICATIONS, THE STANDARD PLANS, THE SPECIAL PROVISIONS, NOR SHALL THEY HAVE ANY BEARING WHATSOEVER ON THE INTERPRETATION OF THE OTHER PUBLICATIONS REFERENCED THEREIN.



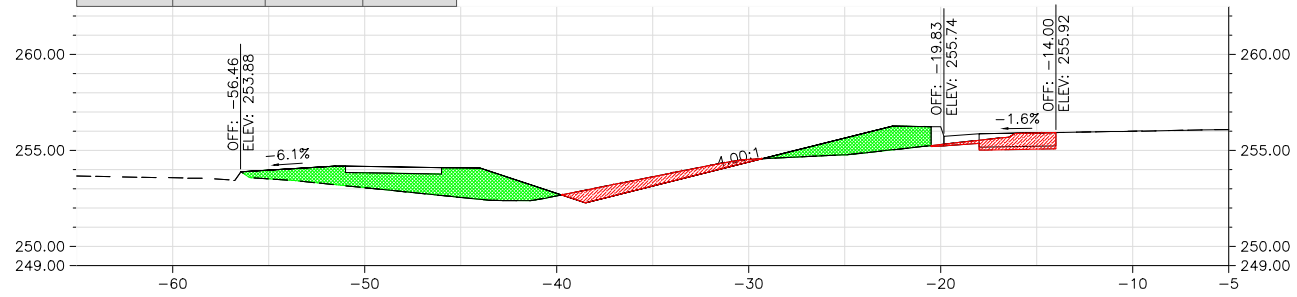
THESE CROSS SECTIONS ARE FOR THE CONTRACTOR'S INFORMATION ONLY. THEY ARE NOT TO BE CONSIDERED TO BE PART OF THE CONTRACT DOCUMENTS AND SHALL HAVE NO BEARING WHATSOEVER ON THE INTERPRETATION OF THE STANDARD SPECIFICATIONS, THE STANDARD PLANS, THE SPECIAL PROVISIONS, NOR SHALL THEY HAVE ANY BEARING WHATSOEVER ON THE INTERPRETATION OF THE OTHER PUBLICATIONS REFERENCED THEREIN.

Total Volume			
RDWY Cut Area	RDWY Fill Area	Cum RDWY Cut	Cum RDWY Fill
7.03 SQFT	22.92 SQFT	124.68 CY	92.95 CY



Alignment - Fowler 105+90.00

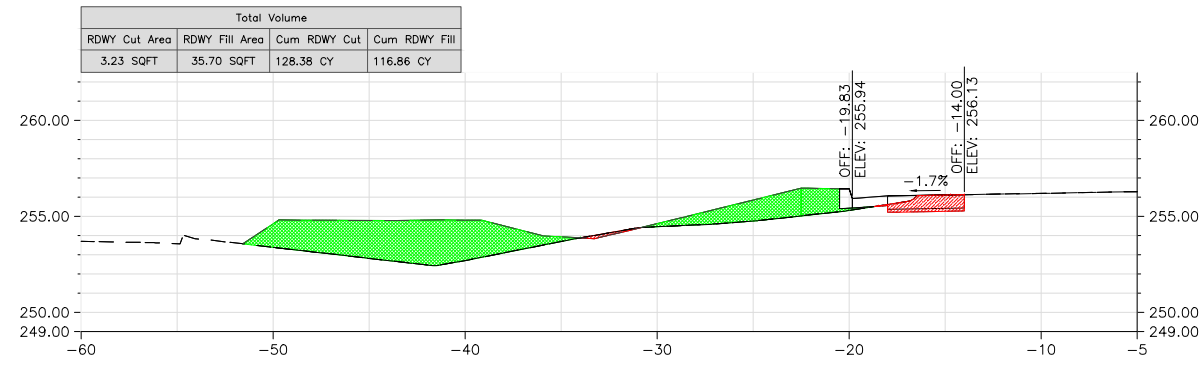
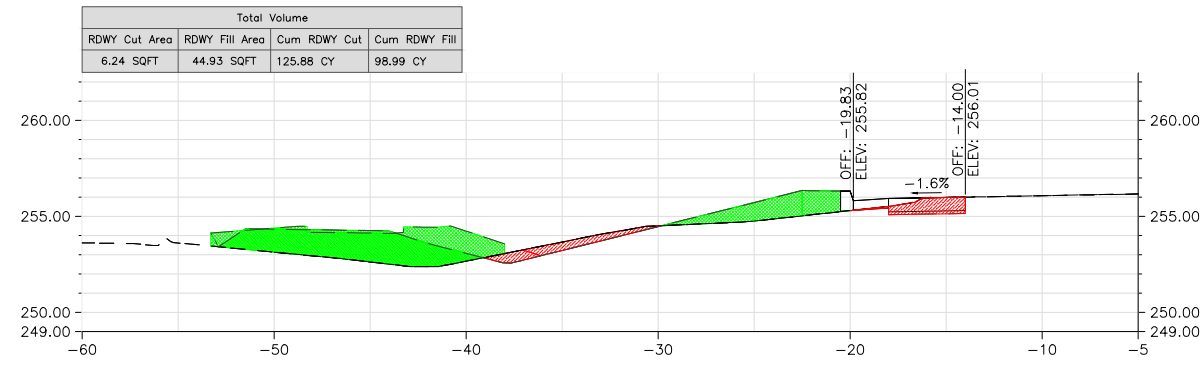
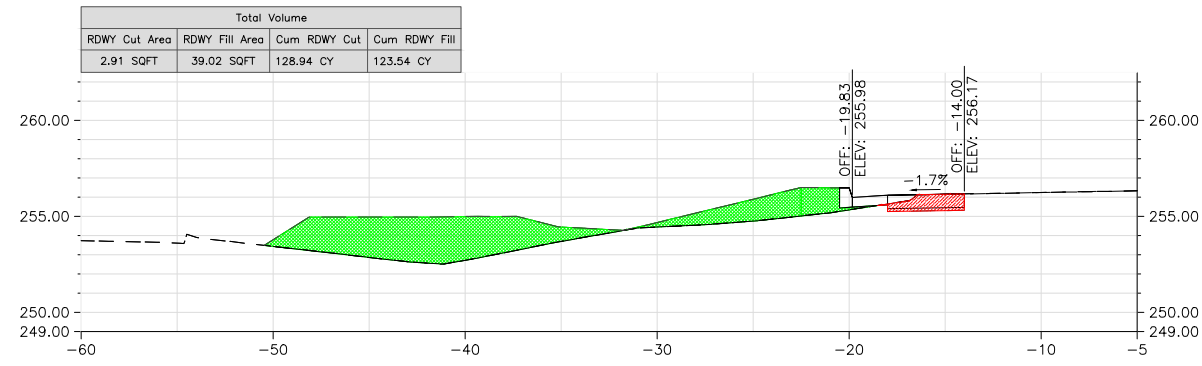
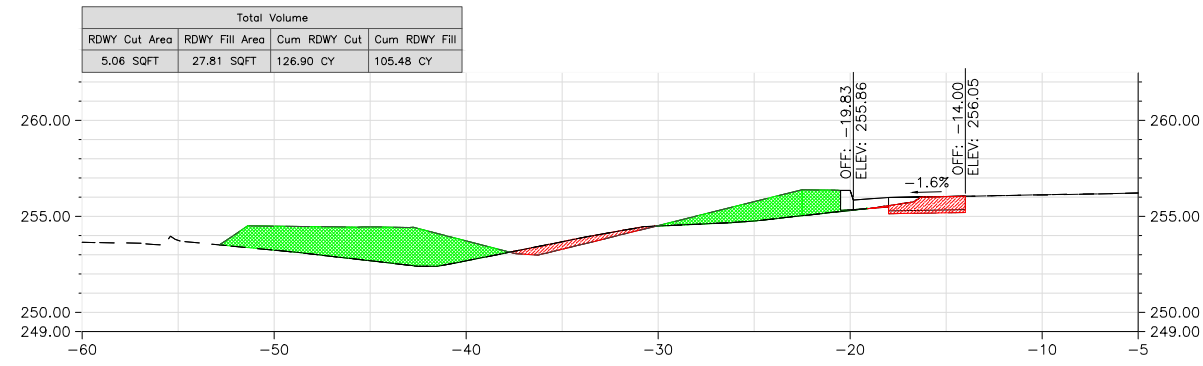
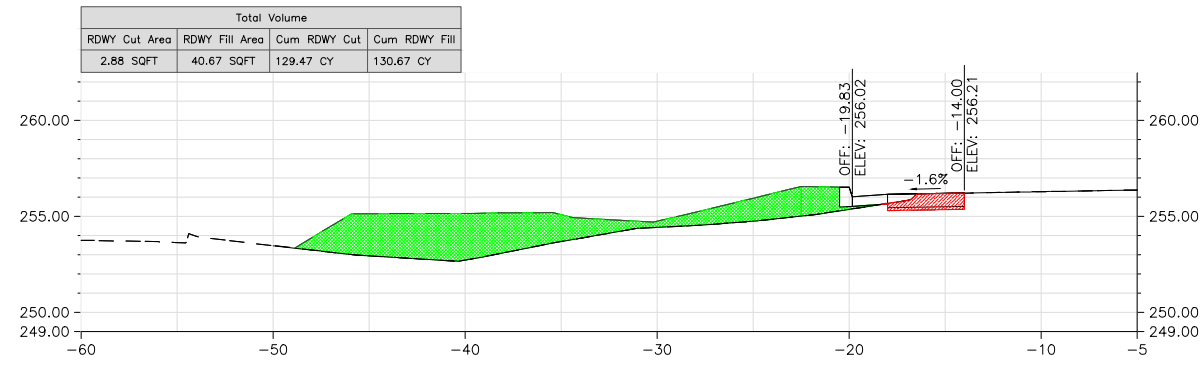
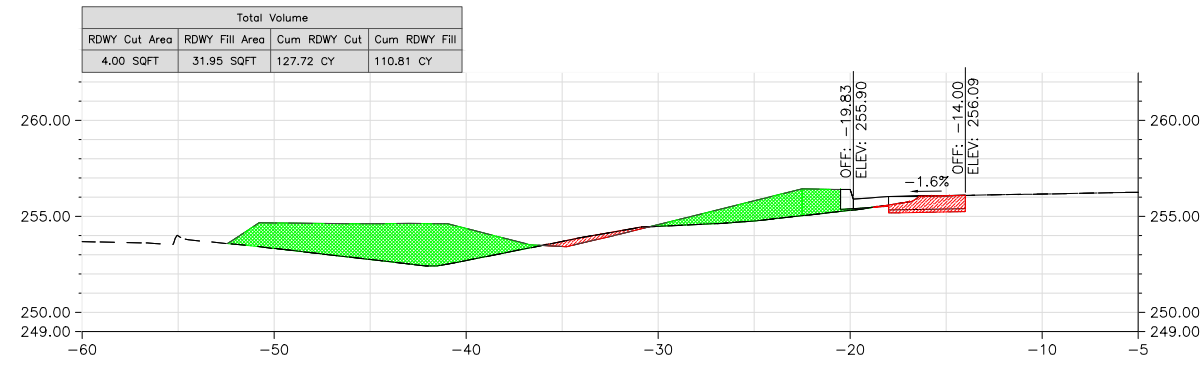
Total Volume			
RDWY Cut Area	RDWY Fill Area	Cum RDWY Cut	Cum RDWY Fill
7.42 SQFT	21.76 SQFT	123.37 CY	88.96 CY



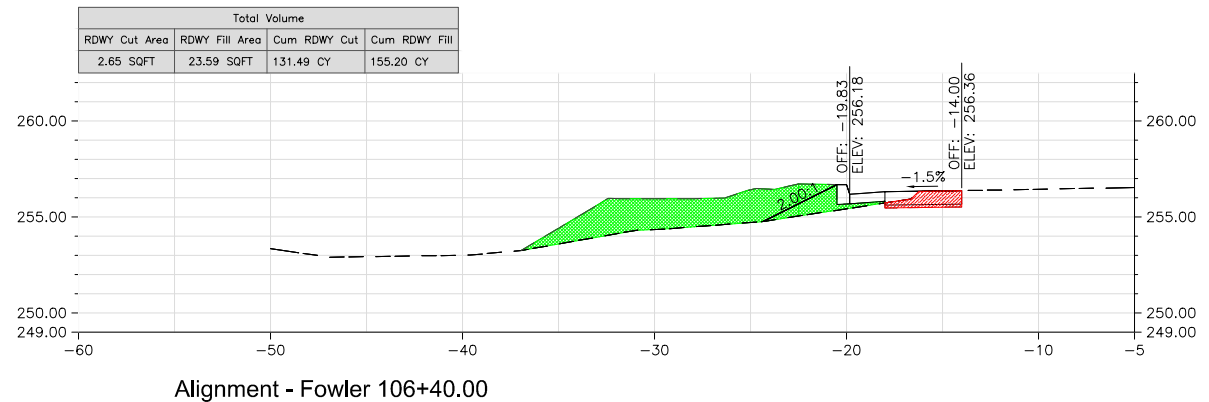
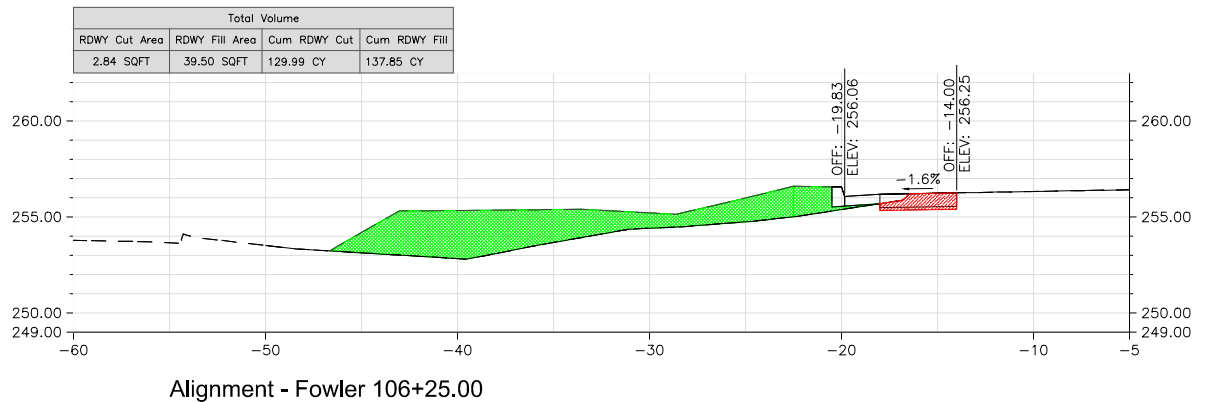
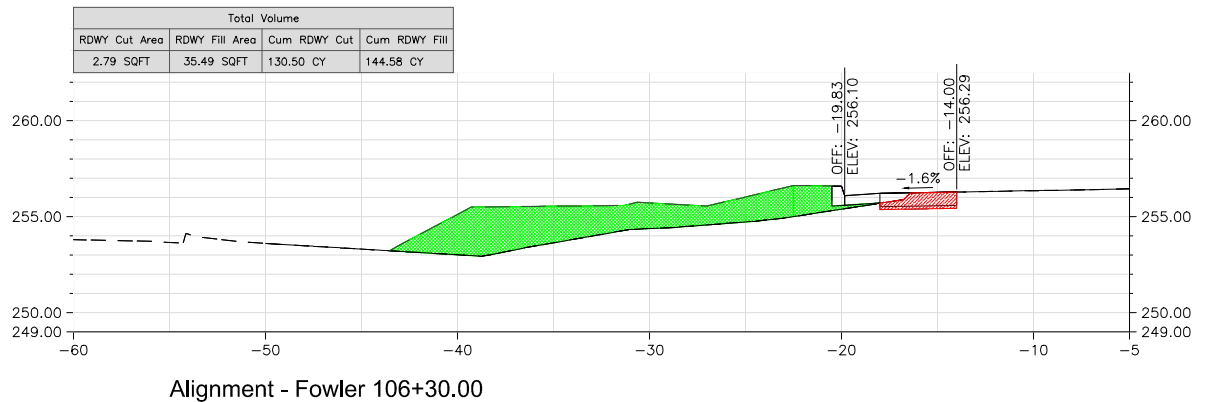
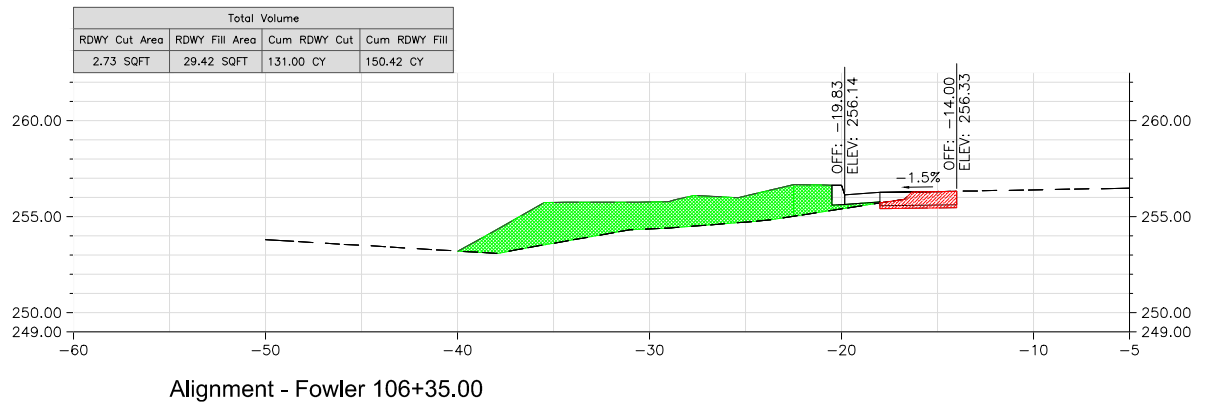
Alignment - Fowler 105+85.00



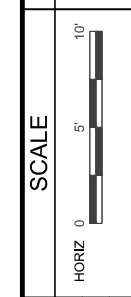
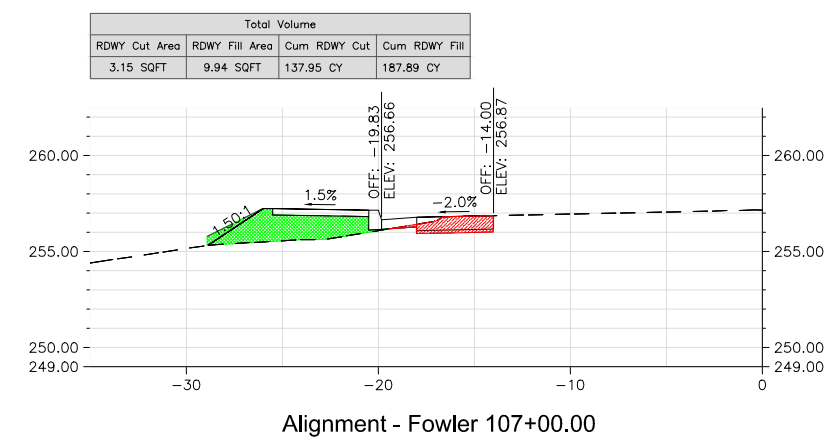
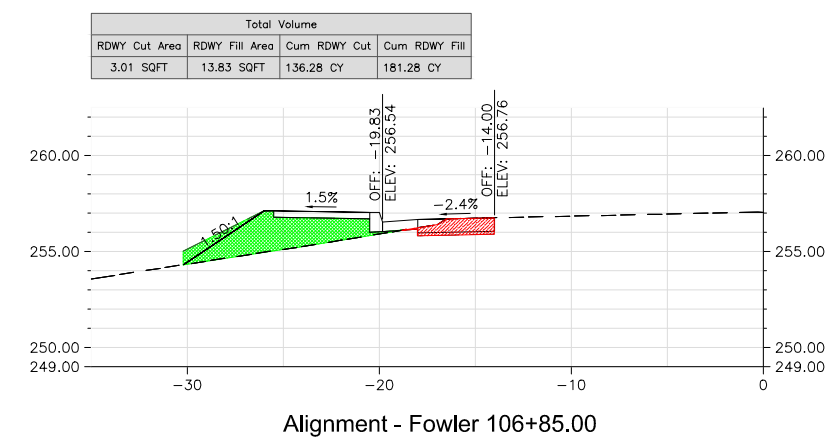
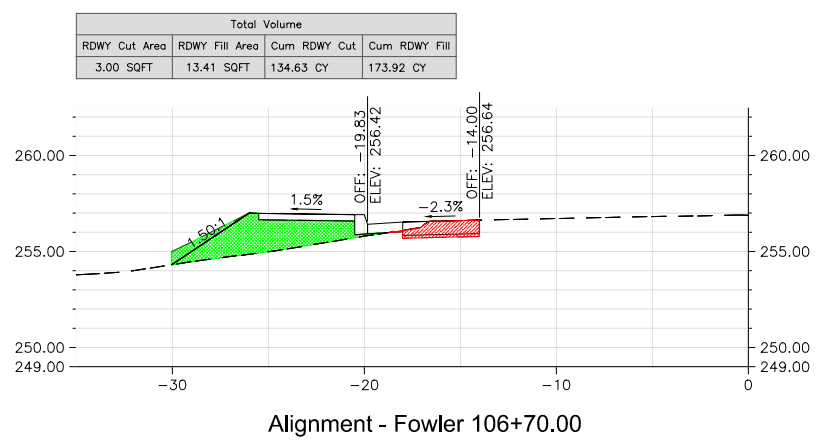
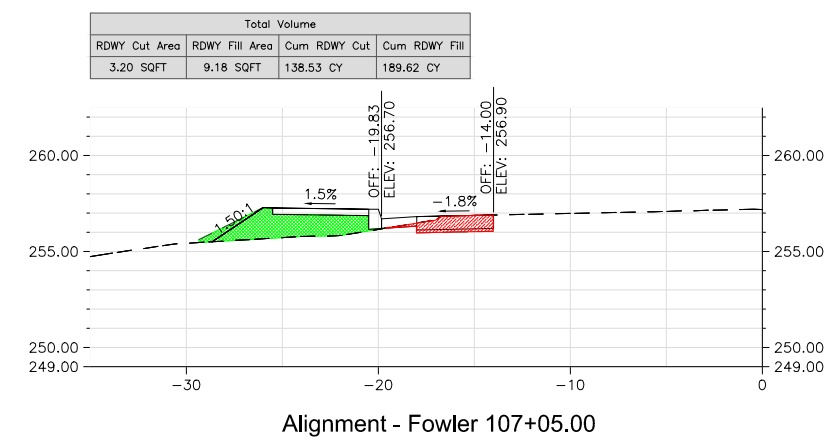
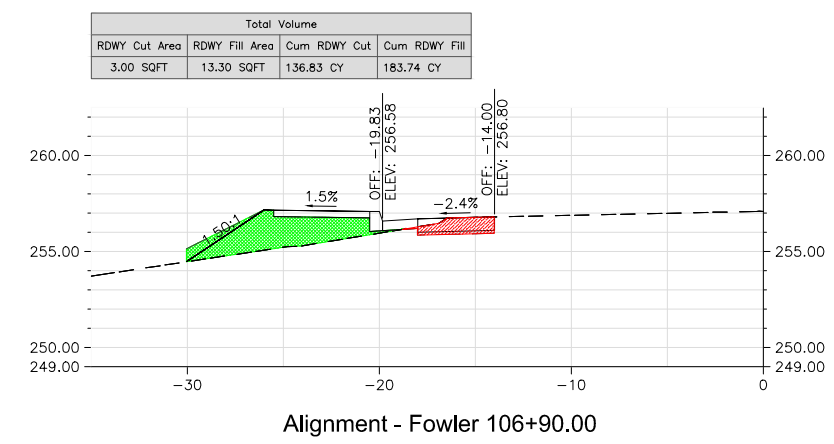
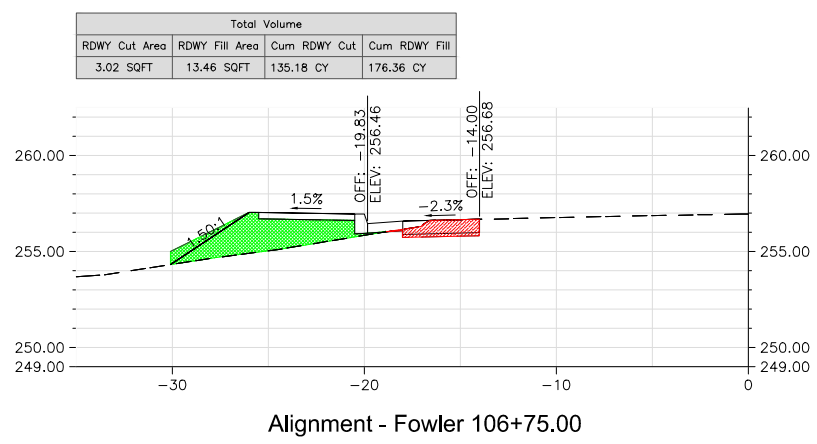
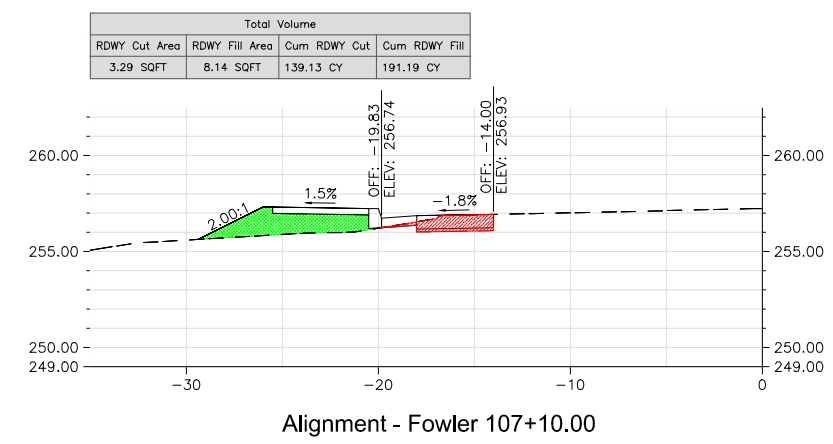
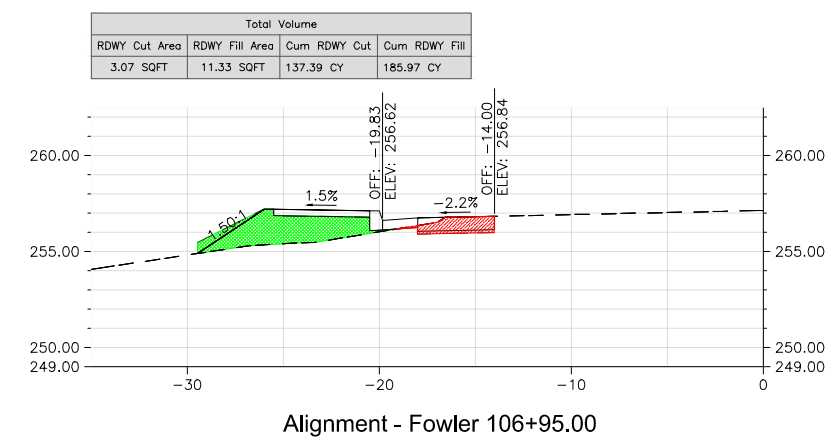
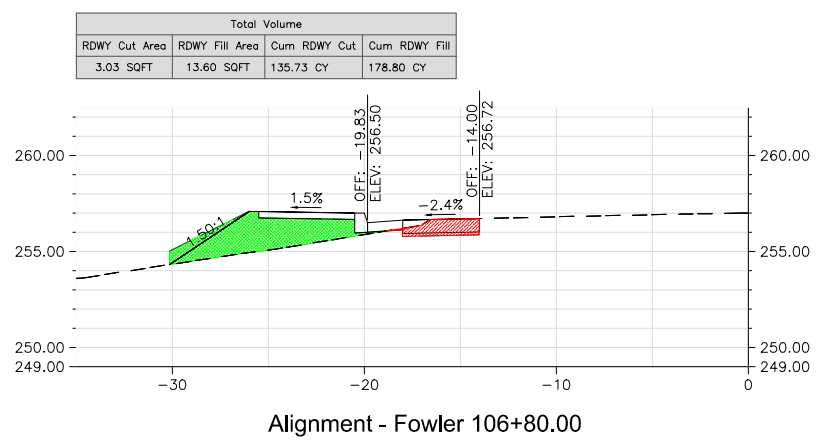
DESIGNED:	DATE
P. BRADBURY	05/01/20
DRAWN:	
M. MORILLAS	05/01/20
CHECKED:	
G. GROSS	05/01/20



DATE	DESIGNED:	DRAWN:	CHECKED:
05/01/20	P. BRADBURY	M. MORILLAS	G. GROSS
05/01/20			
05/01/20			



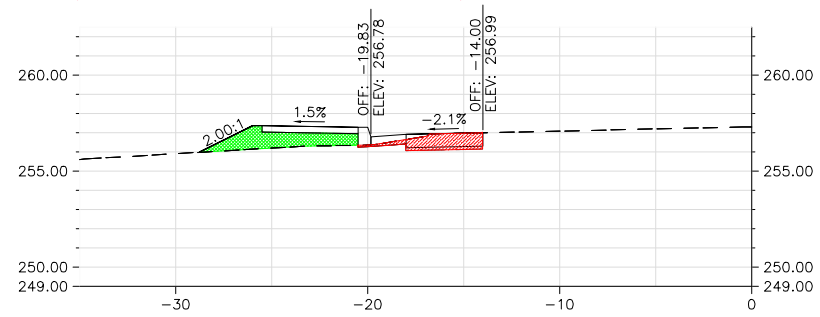
THESE CROSS SECTIONS ARE FOR THE CONTRACTOR'S INFORMATION ONLY. THEY ARE NOT TO BE CONSIDERED TO BE PART OF THE CONTRACT DOCUMENTS AND SHALL HAVE NO BEARING WHATSOEVER ON THE INTERPRETATION OF THE STANDARD SPECIFICATIONS, THE STANDARD PLANS, THE SPECIAL PROVISIONS, NOR SHALL THEY HAVE ANY BEARING WHATSOEVER ON THE INTERPRETATION OF THE OTHER PUBLICATIONS REFERENCED THEREIN.



DATE	DESIGNED	DRAWN	CHECKED
05/01/20	P. BRADBURY	M. MORILLAS	G. GROSS
05/01/20			
05/01/20			

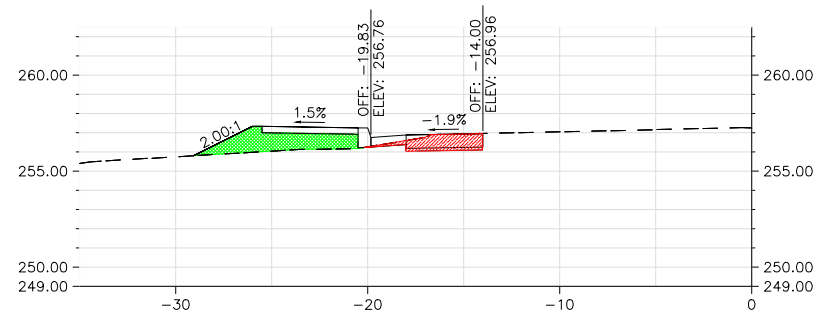
THESE CROSS SECTIONS ARE FOR THE CONTRACTOR'S INFORMATION ONLY. THEY ARE NOT TO BE CONSIDERED TO BE PART OF THE CONTRACT DOCUMENTS AND SHALL HAVE NO BEARING WHATSOEVER ON THE INTERPRETATION OF THE STANDARD SPECIFICATIONS, THE STANDARD PLANS, THE SPECIAL PROVISIONS, NOR SHALL THEY HAVE ANY BEARING WHATSOEVER ON THE INTERPRETATION OF THE OTHER PUBLICATIONS REFERENCED THEREIN.

Total Volume			
RDWY Cut Area	RDWY Fill Area	Cum RDWY Cut	Cum RDWY Fill
3.52 SQFT	5.83 SQFT	140.36 CY	193.72 CY



Alignment - Fowler 107+20.00

Total Volume			
RDWY Cut Area	RDWY Fill Area	Cum RDWY Cut	Cum RDWY Fill
3.39 SQFT	6.98 SQFT	139.73 CY	192.56 CY



Alignment - Fowler 107+15.00



DEPARTMENT OF PUBLIC WORKS AND PLANNING

CROSS SECTIONS

DRAWING NO. 11281 SHEET NO. TOTAL

PROJECT
LATON PEDESTRIAN AND
DRAINAGE IMPROVEMENTS

ROAD NO. BRIDGE NO.

SCALE

HORIZ 0 5' 10'

DATE

05/01/20

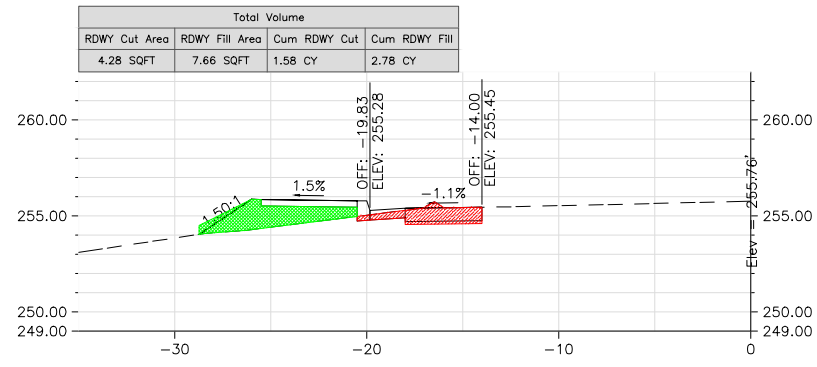
DESIGNED: P. BRADBURY

DRAWN: M. MORILLAS

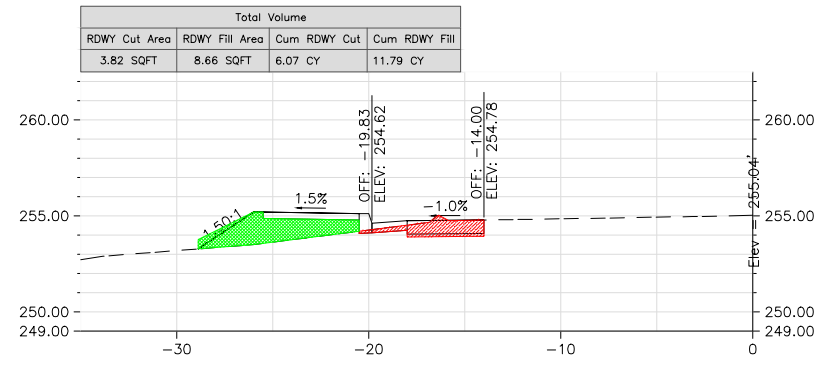
CHECKED: G. GROSS

05/01/20

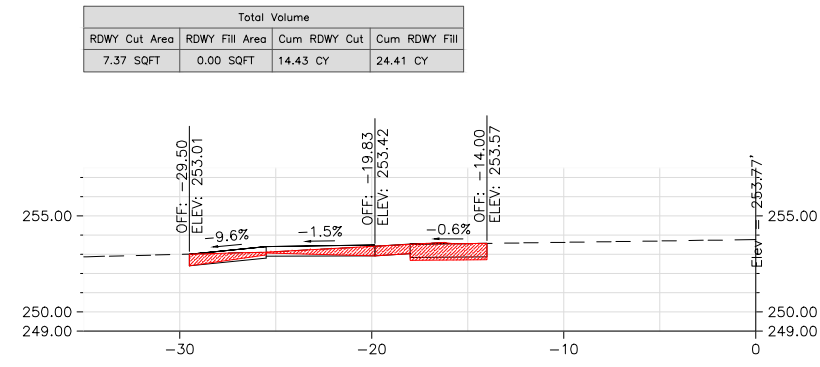
05/01/20



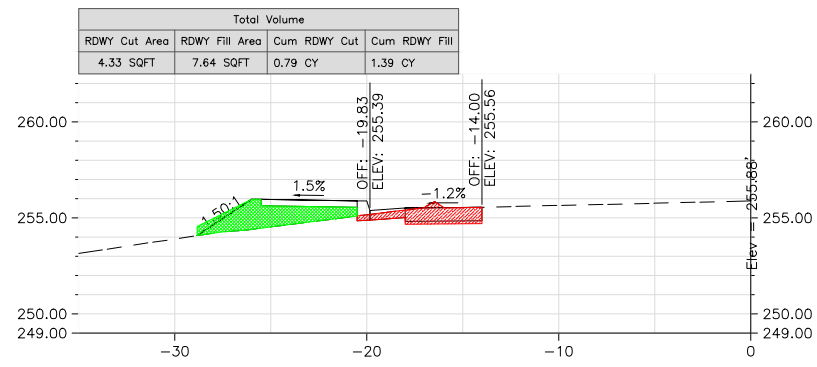
Alignment - Fowler 109+50.00



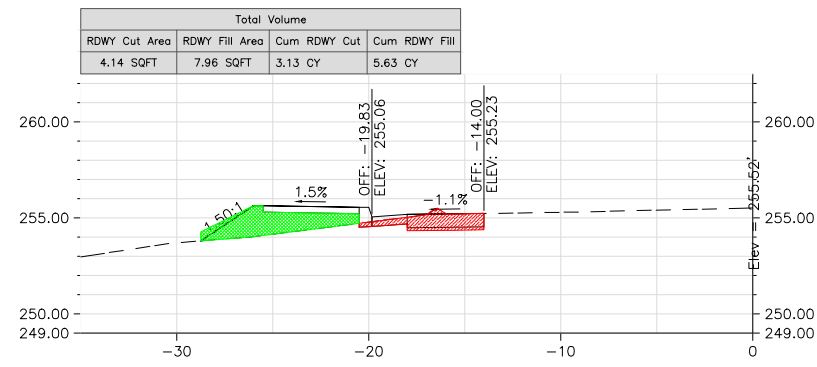
Alignment - Fowler 109+80.00



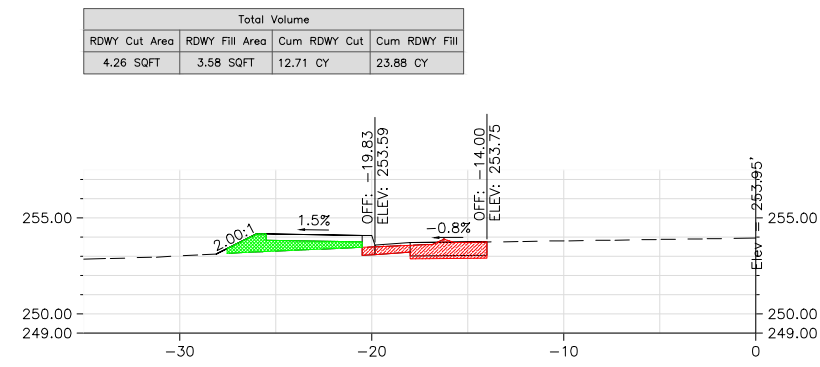
Alignment - Fowler 110+34.55



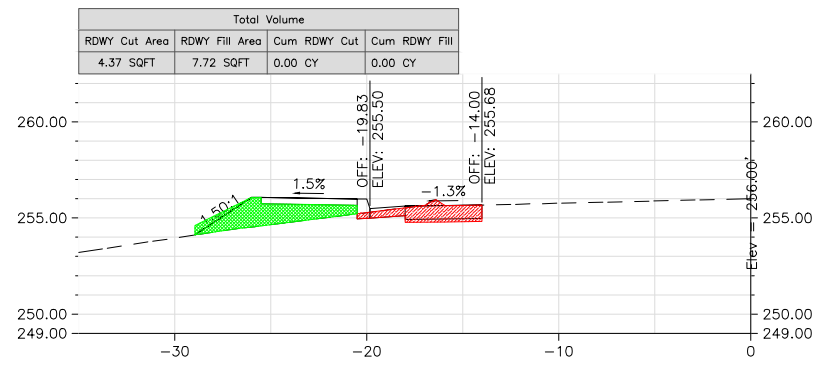
Alignment - Fowler 109+45.00



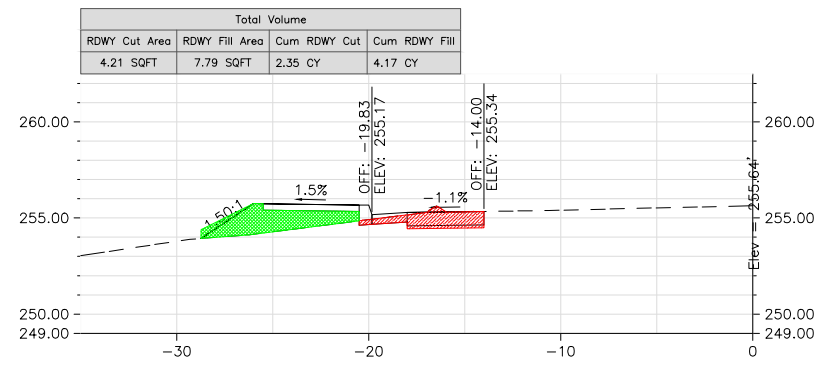
Alignment - Fowler 109+60.00



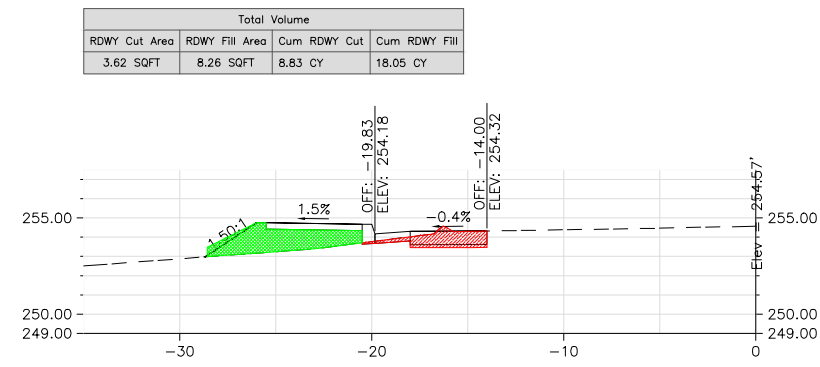
Alignment - Fowler 110+26.55



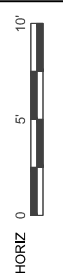
Alignment - Fowler 109+40.00



Alignment - Fowler 109+55.00



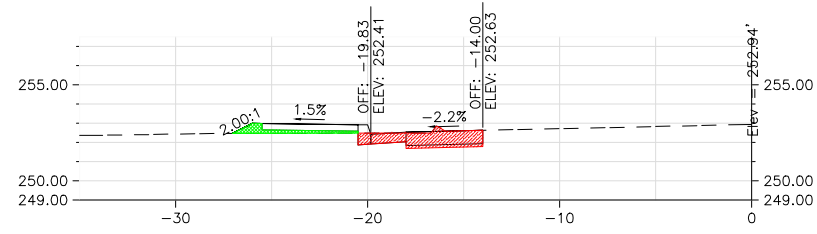
Alignment - Fowler 110+00.00



05/01/20

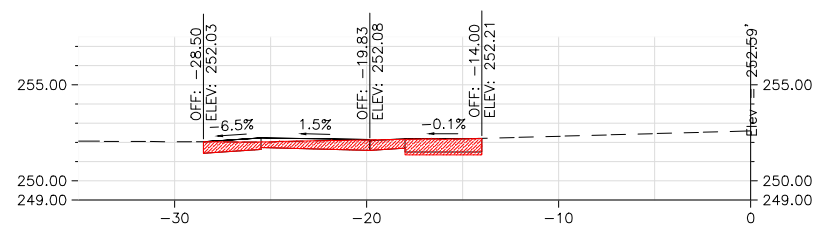
THESE CROSS SECTIONS ARE FOR THE CONTRACTOR'S INFORMATION ONLY. THEY ARE NOT TO BE CONSIDERED TO BE PART OF THE CONTRACT DOCUMENTS AND SHALL HAVE NO BEARING WHATSOEVER ON THE INTERPRETATION OF THE STANDARD SPECIFICATIONS, THE STANDARD PLANS, THE SPECIAL PROVISIONS, NOR SHALL THEY HAVE ANY BEARING WHATSOEVER ON THE INTERPRETATION OF THE OTHER PUBLICATIONS REFERENCED THEREIN.

Total Volume			
RDWY Cut Area	RDWY Fill Area	Cum RDWY Cut	Cum RDWY Fill
4.72 SQFT	1.27 SQFT	27.14 CY	24.75 CY



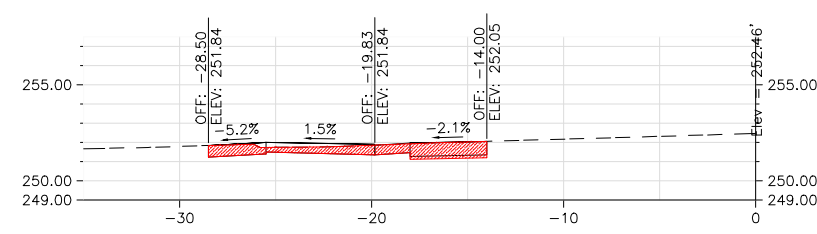
Alignment - Fowler 110+80.00

Total Volume			
RDWY Cut Area	RDWY Fill Area	Cum RDWY Cut	Cum RDWY Fill
8.10 SQFT	0.00 SQFT	41.47 CY	26.18 CY



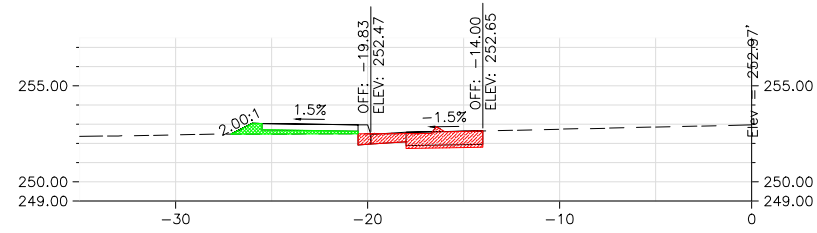
Alignment - Fowler 111+39.10

Total Volume			
RDWY Cut Area	RDWY Fill Area	Cum RDWY Cut	Cum RDWY Fill
7.87 SQFT	0.00 SQFT	50.51 CY	27.93 CY



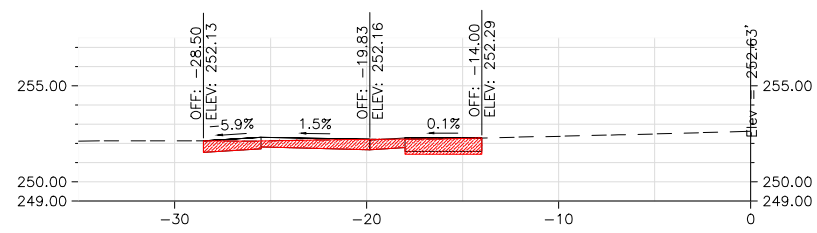
Alignment - Fowler 111+80.53

Total Volume			
RDWY Cut Area	RDWY Fill Area	Cum RDWY Cut	Cum RDWY Fill
4.59 SQFT	1.48 SQFT	26.71 CY	24.63 CY



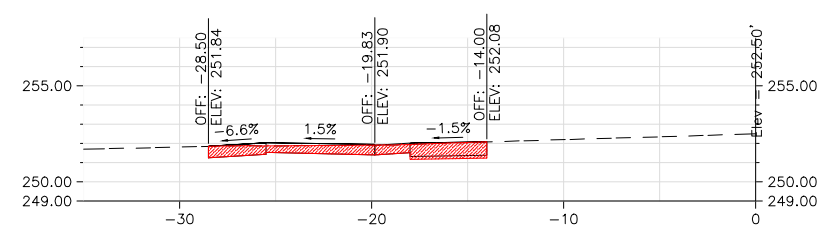
Alignment - Fowler 110+77.55

Total Volume			
RDWY Cut Area	RDWY Fill Area	Cum RDWY Cut	Cum RDWY Fill
8.12 SQFT	0.00 SQFT	36.96 CY	26.18 CY



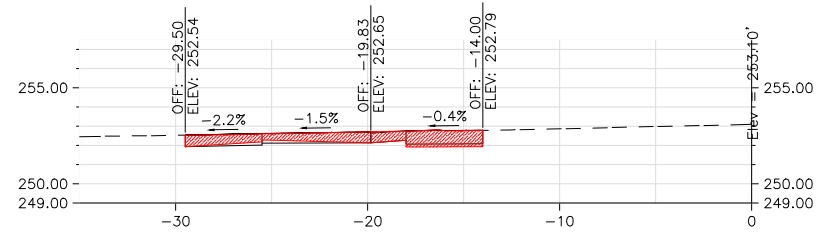
Alignment - Fowler 111+24.10

Total Volume			
RDWY Cut Area	RDWY Fill Area	Cum RDWY Cut	Cum RDWY Fill
8.09 SQFT	0.00 SQFT	47.85 CY	27.93 CY



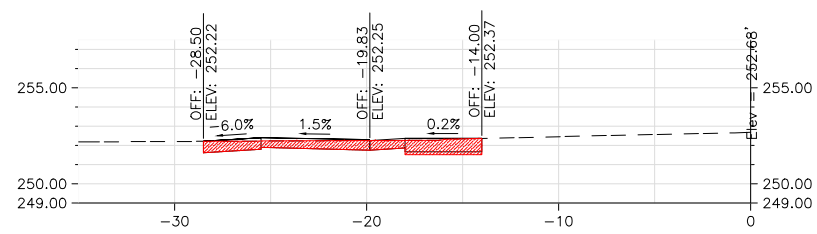
Alignment - Fowler 111+71.53

Total Volume			
RDWY Cut Area	RDWY Fill Area	Cum RDWY Cut	Cum RDWY Fill
8.80 SQFT	0.00 SQFT	24.73 CY	24.41 CY



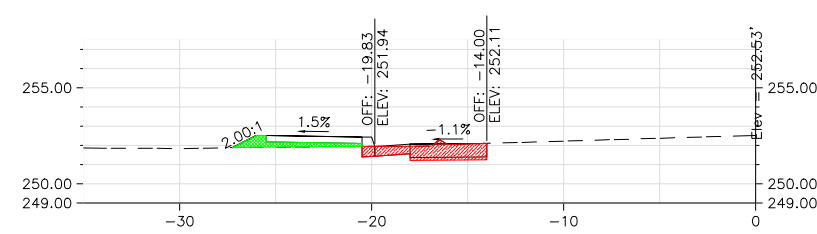
Alignment - Fowler 110+69.55

Total Volume			
RDWY Cut Area	RDWY Fill Area	Cum RDWY Cut	Cum RDWY Fill
7.90 SQFT	0.00 SQFT	32.51 CY	26.18 CY



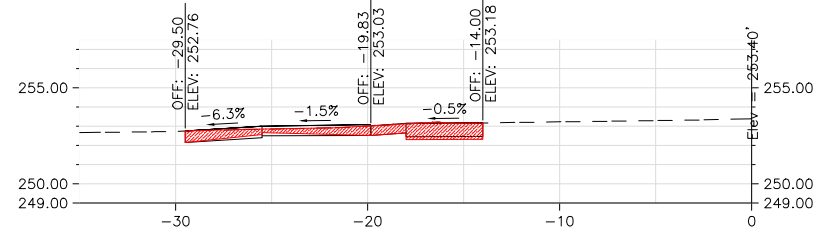
Alignment - Fowler 111+09.10

Total Volume			
RDWY Cut Area	RDWY Fill Area	Cum RDWY Cut	Cum RDWY Fill
4.49 SQFT	1.78 SQFT	45.99 CY	27.67 CY



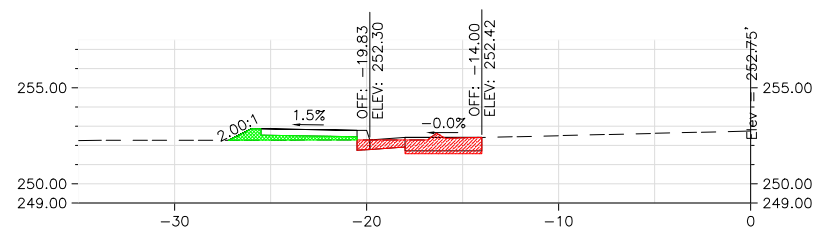
Alignment - Fowler 111+63.53

Total Volume			
RDWY Cut Area	RDWY Fill Area	Cum RDWY Cut	Cum RDWY Fill
7.81 SQFT	0.00 SQFT	19.35 CY	24.41 CY



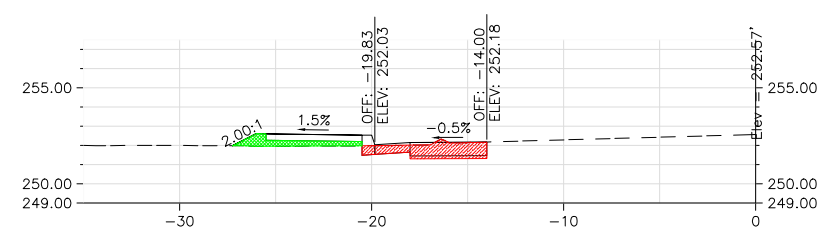
Alignment - Fowler 110+52.05

Total Volume			
RDWY Cut Area	RDWY Fill Area	Cum RDWY Cut	Cum RDWY Fill
4.38 SQFT	1.74 SQFT	30.69 CY	25.93 CY



Alignment - Fowler 111+01.10

Total Volume			
RDWY Cut Area	RDWY Fill Area	Cum RDWY Cut	Cum RDWY Fill
4.32 SQFT	2.08 SQFT	43.31 CY	26.49 CY



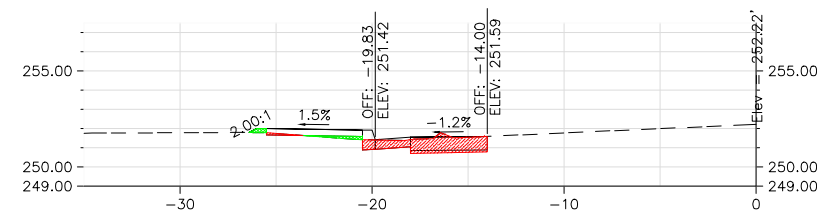
Alignment - Fowler 111+47.10



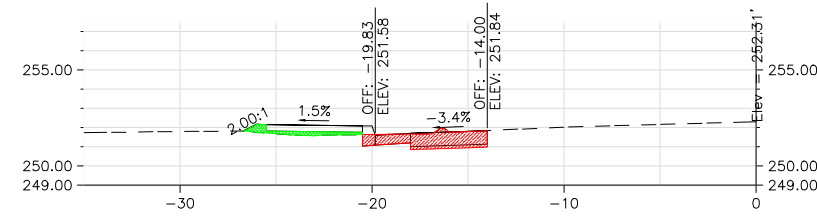
05/01/20



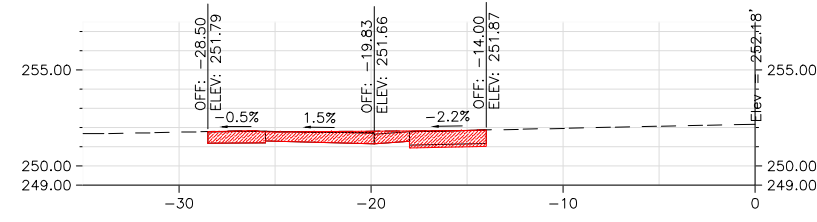
Total Volume			
RDWY Cut Area	RDWY Fill Area	Cum RDWY Cut	Cum RDWY Fill
4.45 SQFT	0.43 SQFT	62.39 CY	30.06 CY



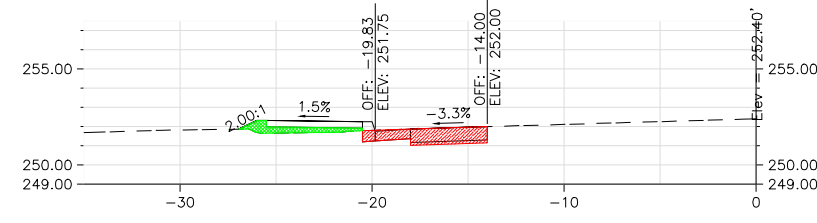
Total Volume			
RDWY Cut Area	RDWY Fill Area	Cum RDWY Cut	Cum RDWY Fill
4.74 SQFT	1.16 SQFT	58.99 CY	29.47 CY



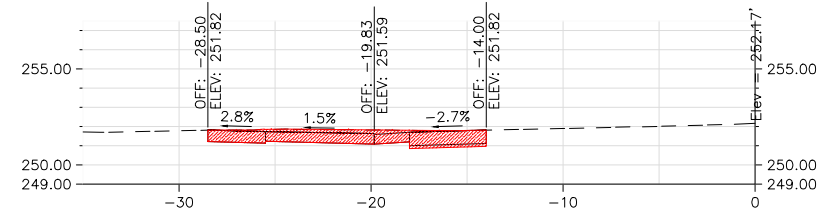
Total Volume			
RDWY Cut Area	RDWY Fill Area	Cum RDWY Cut	Cum RDWY Fill
9.56 SQFT	0.00 SQFT	72.15 CY	30.35 CY



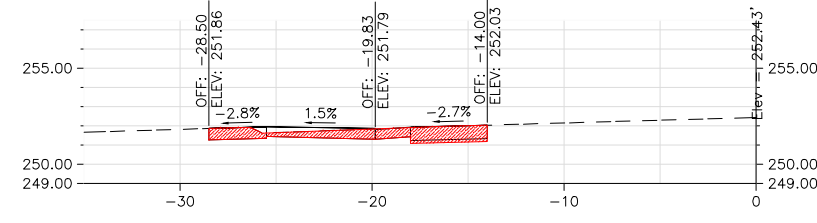
Total Volume			
RDWY Cut Area	RDWY Fill Area	Cum RDWY Cut	Cum RDWY Fill
4.76 SQFT	1.86 SQFT	55.03 CY	28.21 CY



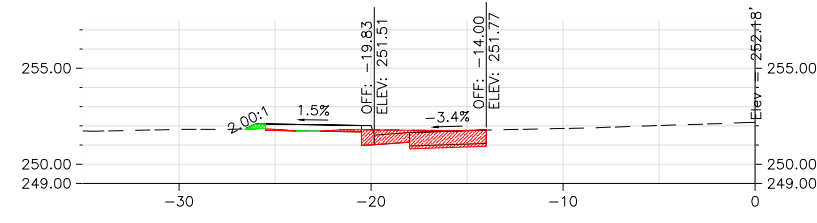
Total Volume			
RDWY Cut Area	RDWY Fill Area	Cum RDWY Cut	Cum RDWY Fill
10.63 SQFT	0.00 SQFT	68.97 CY	30.35 CY



Total Volume			
RDWY Cut Area	RDWY Fill Area	Cum RDWY Cut	Cum RDWY Fill
7.96 SQFT	0.00 SQFT	53.15 CY	27.93 CY

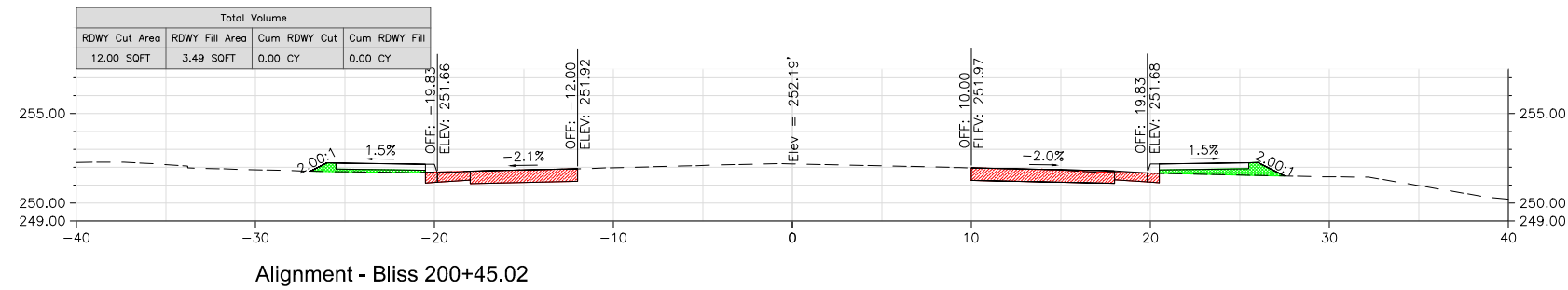
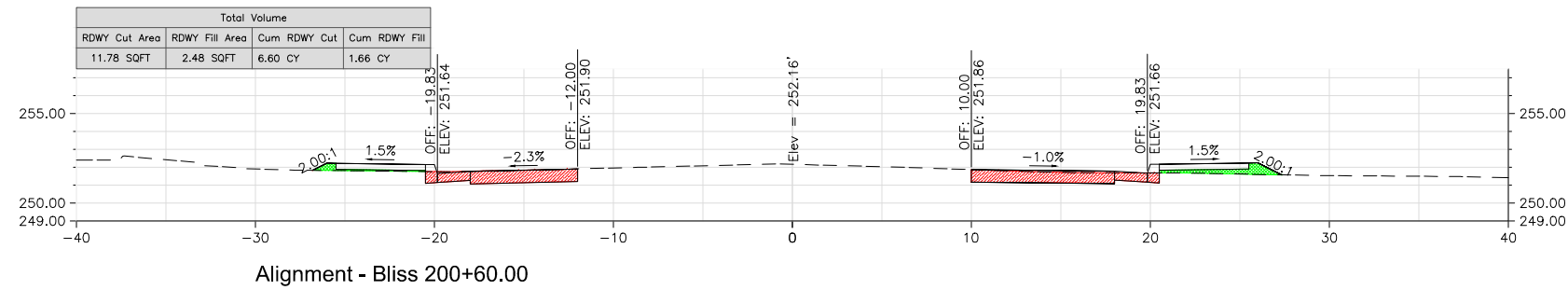
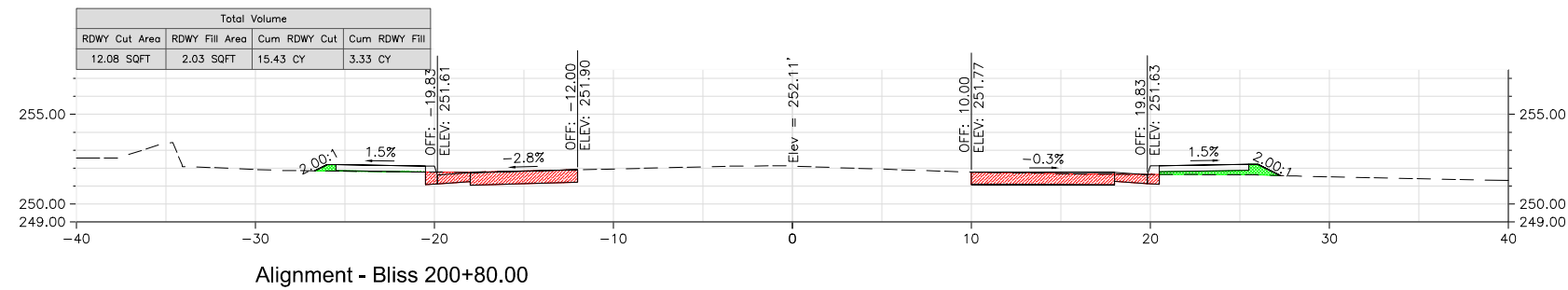
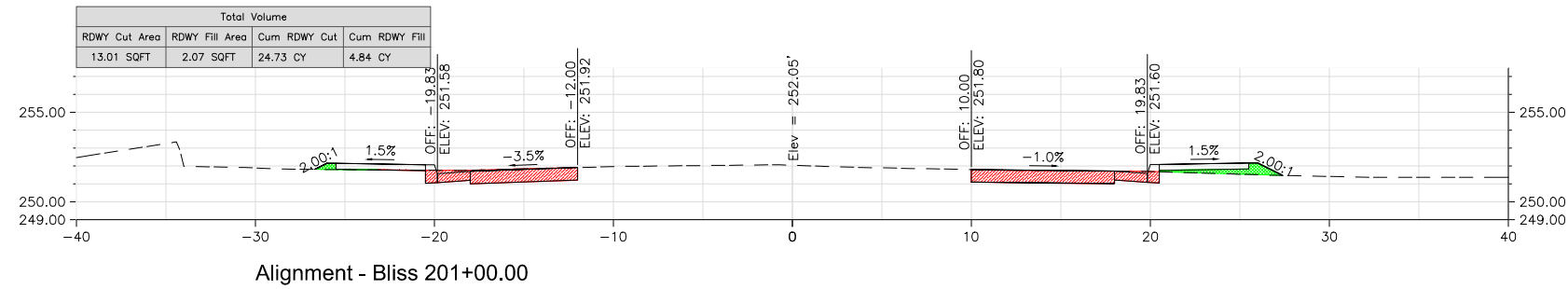


Total Volume			
RDWY Cut Area	RDWY Fill Area	Cum RDWY Cut	Cum RDWY Fill
5.67 SQFT	0.21 SQFT	66.56 CY	30.32 CY

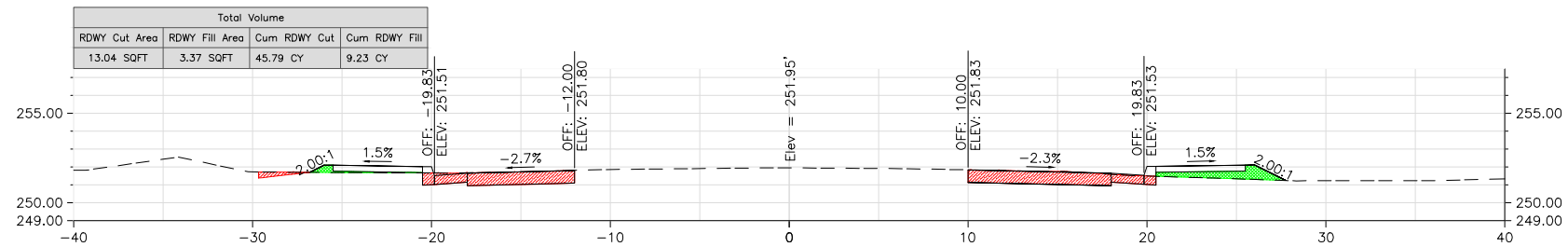


DATE	DESIGNED	DRAWN	CHECKED
05/01/20	P. BRADBURY	M. MORILLAS	G. GROSS
05/01/20			
05/01/20			

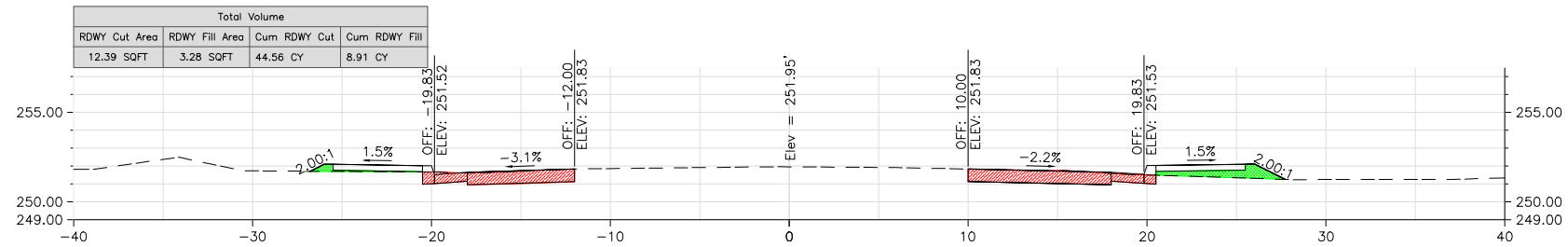
THESE CROSS SECTIONS ARE FOR THE CONTRACTOR'S INFORMATION ONLY. THEY ARE NOT TO BE CONSIDERED TO BE PART OF THE CONTRACT DOCUMENTS AND SHALL HAVE NO BEARING WHATSOEVER ON THE INTERPRETATION OF THE STANDARD SPECIFICATIONS, THE STANDARD PLANS, THE SPECIAL PROVISIONS, NOR SHALL THEY HAVE ANY BEARING WHATSOEVER ON THE INTERPRETATION OF THE OTHER PUBLICATIONS REFERENCED THEREIN.



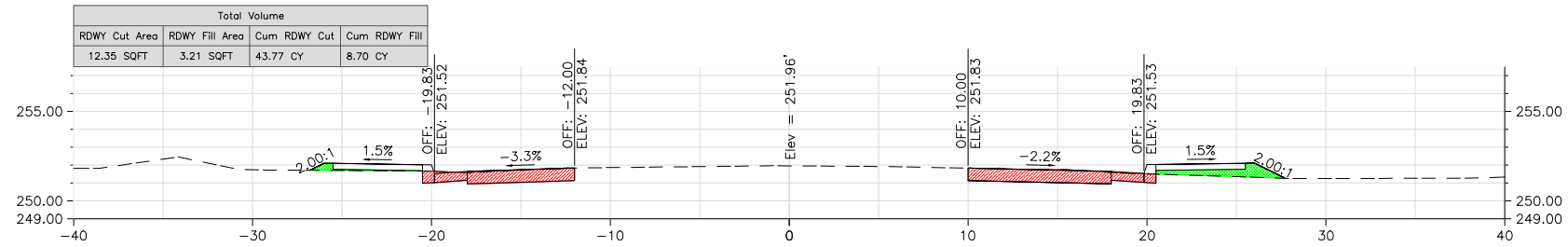
DATE	DESIGNED: P. BRADBURY
05/01/20	
DATE	DRAWN: M. MORILLAS
05/01/20	
DATE	CHECKED: G. GROSS
05/01/20	



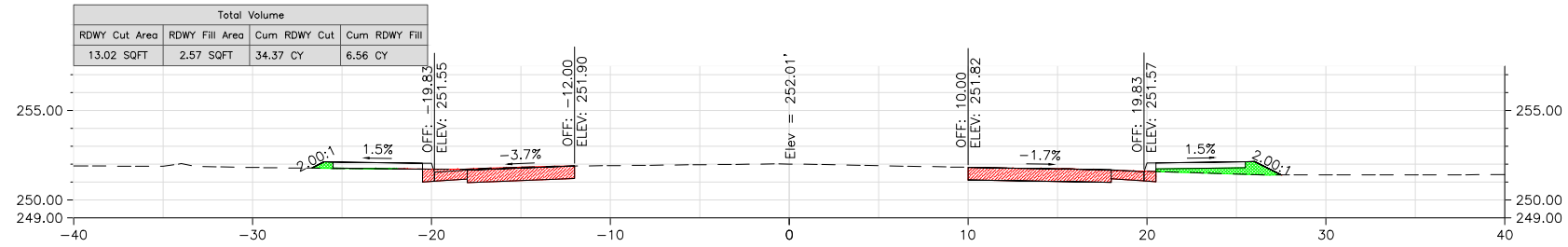
Alignment - Bliss 201+44.34



Alignment - Bliss 201+41.74



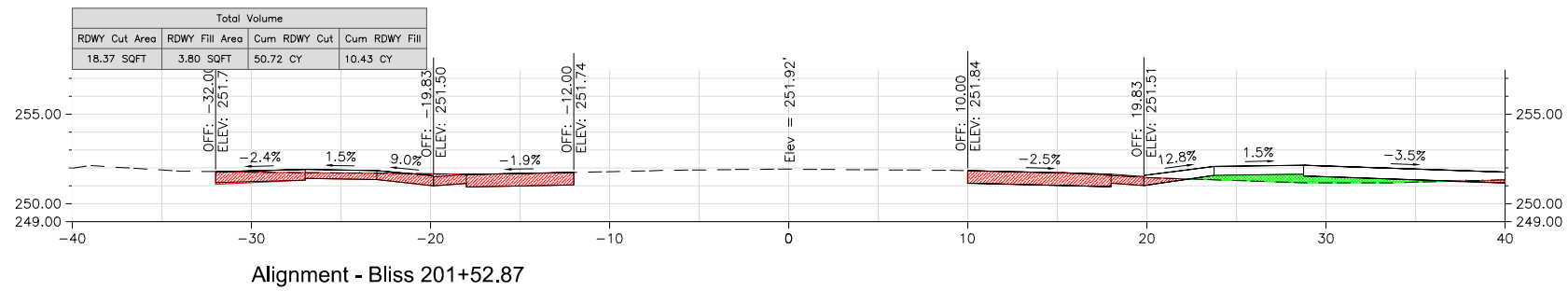
Alignment - Bliss 201+40.00



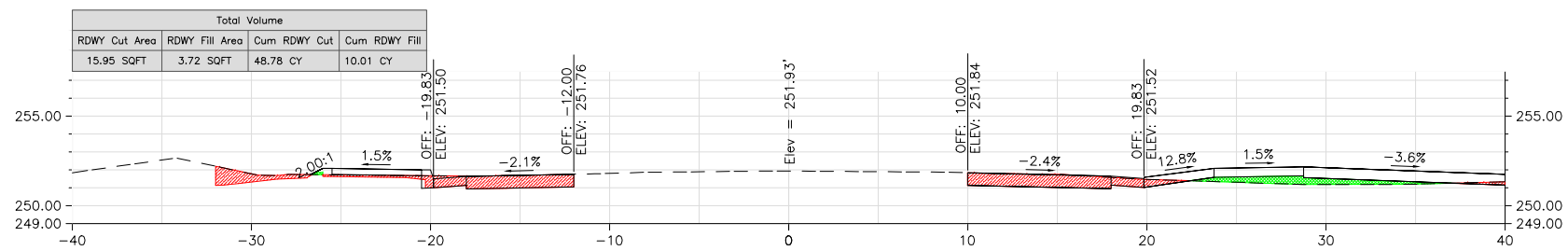
Alignment - Bliss 201+20.00

DEPARTMENT OF PUBLIC WORKS AND PLANNING		CROSS SECTIONS	
		PROJECT	
		LATON PEDESTRIAN AND DRAINAGE IMPROVEMENTS	
DATE	05/01/20	SCALE	 HORIZ 0 5' 10'
DESIGNED: P. BRADBURY	05/01/20	ROAD NO.	BRIDGE NO.
DRAWN: M. MORILLAS	05/01/20	DRAWING NO.	11281
CHECKED: G. GROSS	05/01/20	SHEET NO.	TOTAL

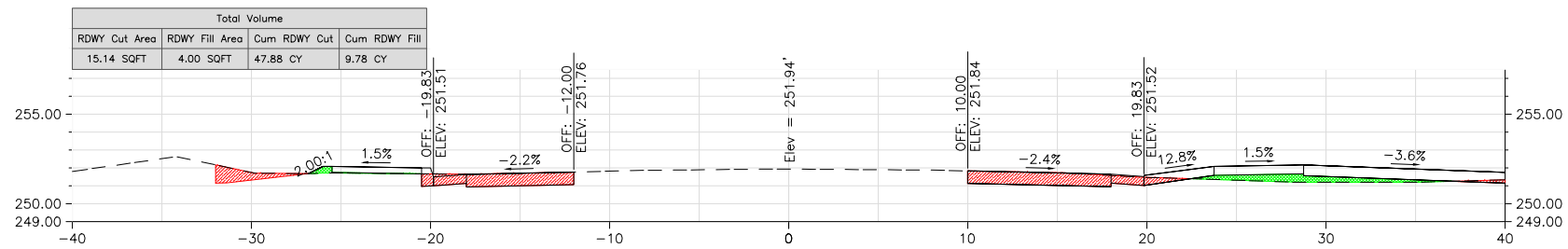
THESE CROSS SECTIONS ARE FOR THE CONTRACTOR'S INFORMATION ONLY. THEY ARE NOT TO BE CONSIDERED TO BE PART OF THE CONTRACT DOCUMENTS AND SHALL HAVE NO BEARING WHATSOEVER ON THE INTERPRETATION OF THE STANDARD SPECIFICATIONS, THE STANDARD PLANS, THE SPECIAL PROVISIONS, NOR SHALL THEY HAVE ANY BEARING WHATSOEVER ON THE INTERPRETATION OF THE OTHER PUBLICATIONS REFERENCED THEREIN.



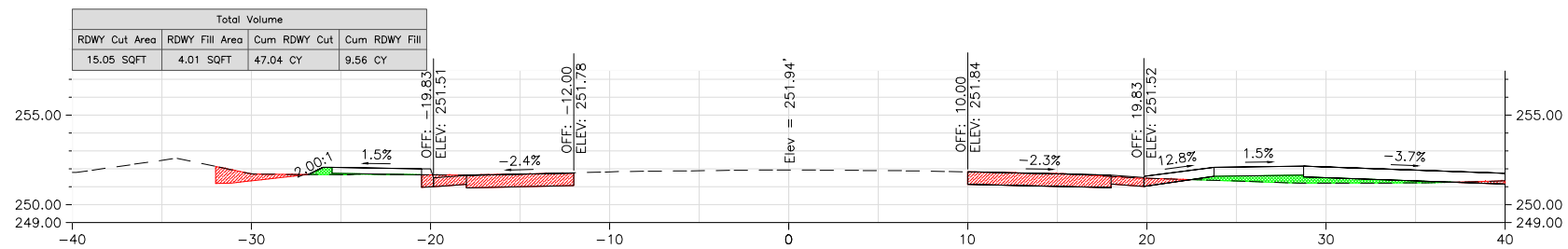
Alignment - Bliss 201+52.87



Alignment - Bliss 201+49.81



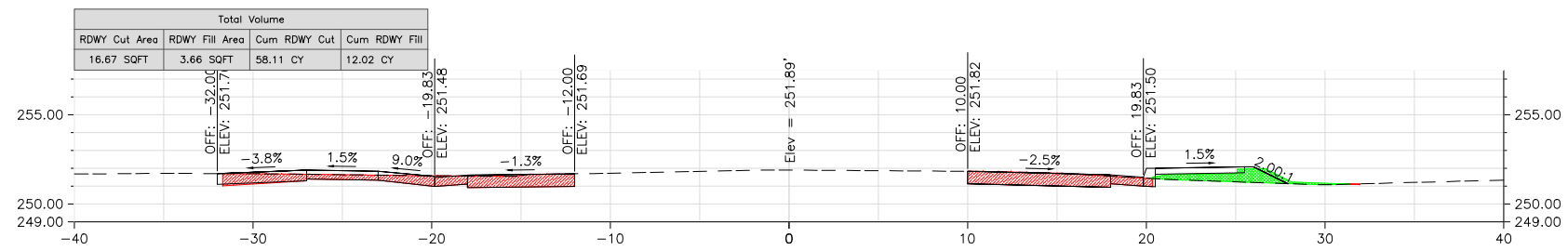
Alignment - Bliss 201+48.25



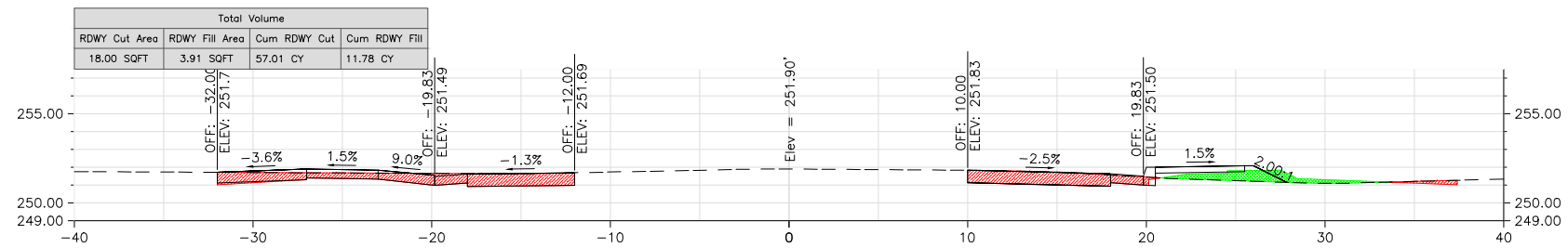
Alignment - Bliss 201+46.74



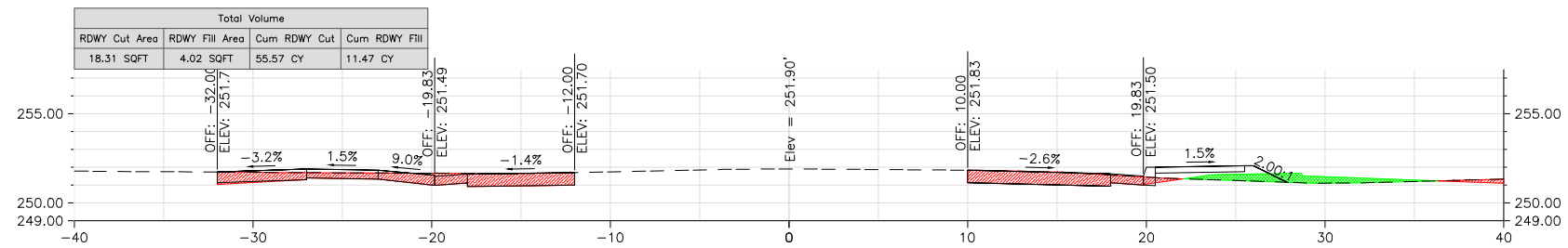
THESE CROSS SECTIONS ARE FOR THE CONTRACTOR'S INFORMATION ONLY. THEY ARE NOT TO BE CONSIDERED TO BE PART OF THE CONTRACT DOCUMENTS AND SHALL HAVE NO BEARING WHATSOEVER ON THE INTERPRETATION OF THE STANDARD SPECIFICATIONS, THE STANDARD PLANS, THE SPECIAL PROVISIONS, NOR SHALL THEY HAVE ANY BEARING WHATSOEVER ON THE INTERPRETATION OF THE OTHER PUBLICATIONS REFERENCED THEREIN.



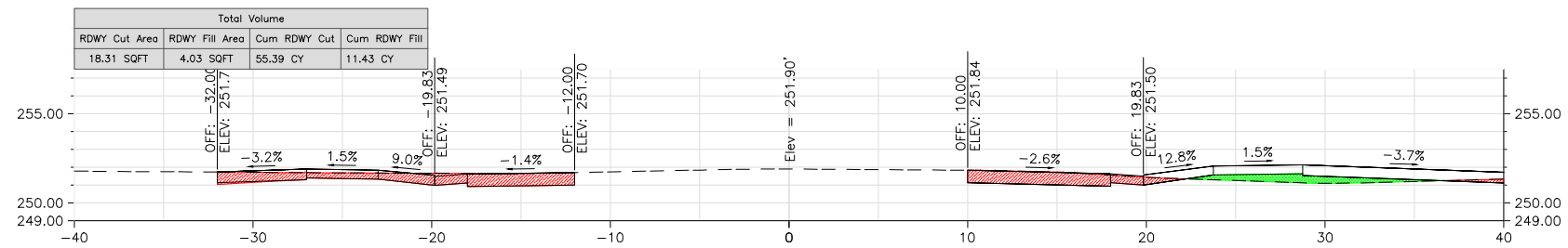
Alignment - Bliss 201+63.87



Alignment - Bliss 201+62.14



Alignment - Bliss 201+60.00

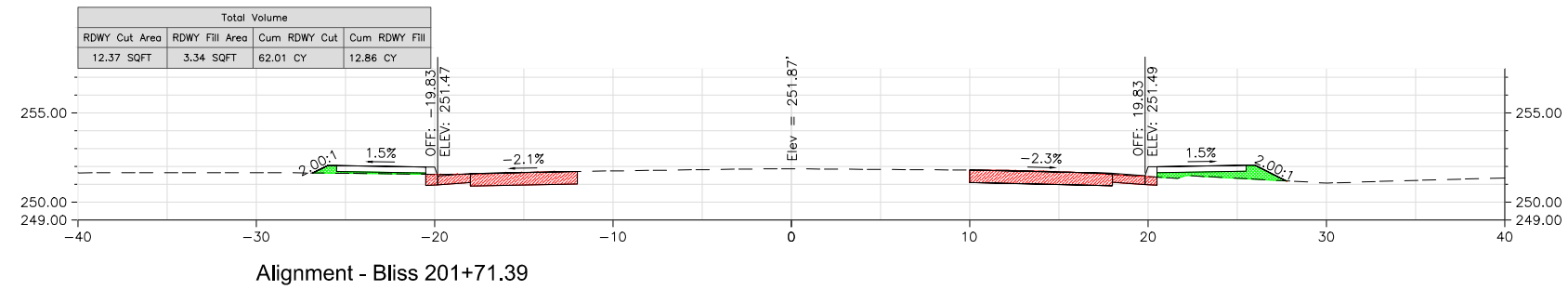


Alignment - Bliss 201+59.74

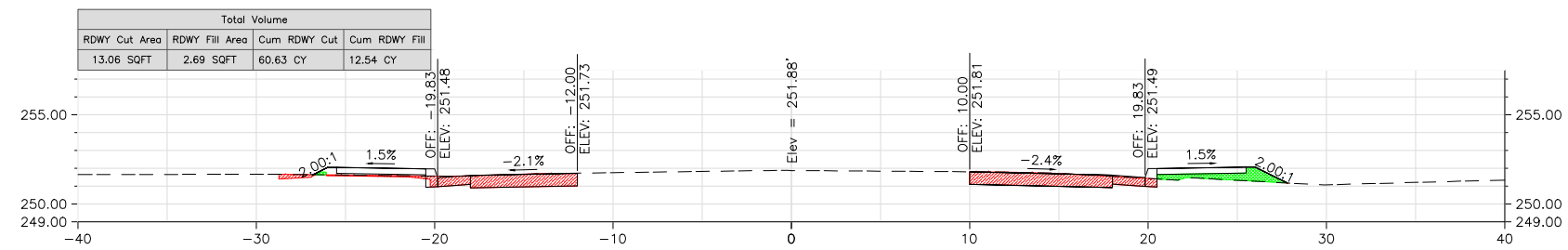


DESIGNED:	DATE
P. BRADBURY	05/01/20
DRAWN:	DATE
M. MORILLAS	05/01/20
CHECKED:	DATE
G. GROSS	05/01/20

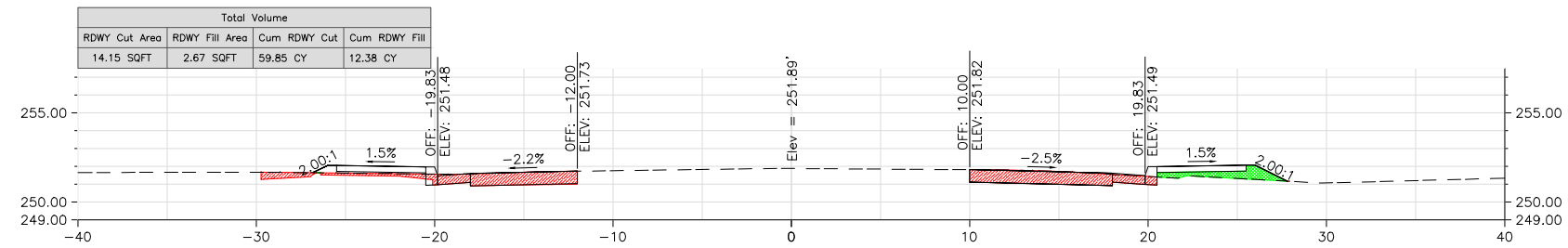
THESE CROSS SECTIONS ARE FOR THE CONTRACTOR'S INFORMATION ONLY. THEY ARE NOT TO BE CONSIDERED TO BE PART OF THE CONTRACT DOCUMENTS AND SHALL HAVE NO BEARING WHATSOEVER ON THE INTERPRETATION OF THE STANDARD SPECIFICATIONS, THE STANDARD PLANS, THE SPECIAL PROVISIONS, NOR SHALL THEY HAVE ANY BEARING WHATSOEVER ON THE INTERPRETATION OF THE OTHER PUBLICATIONS REFERENCED THEREIN.



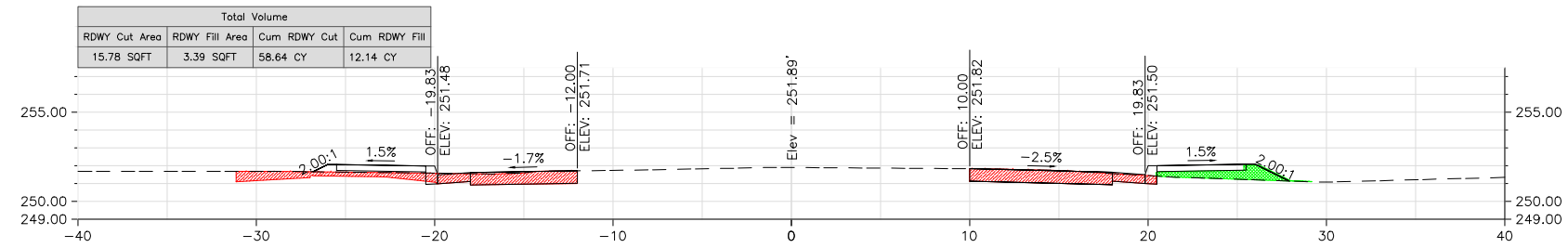
Alignment - Bliss 201+71.39



Alignment - Bliss 201+68.48



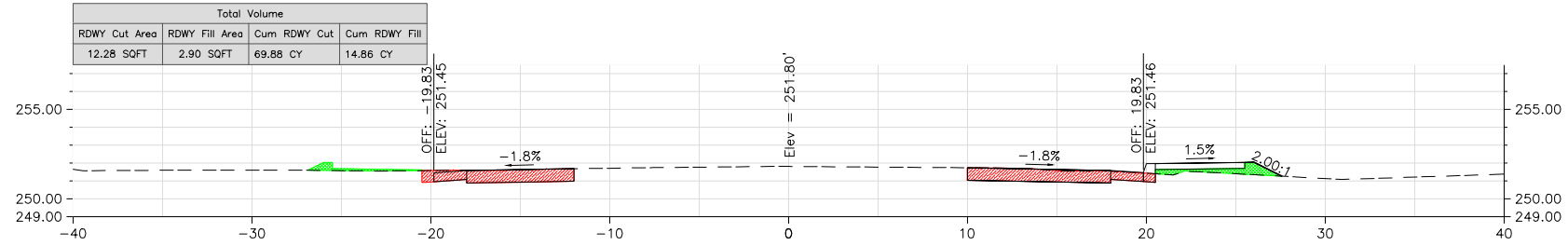
Alignment - Bliss 201+66.92



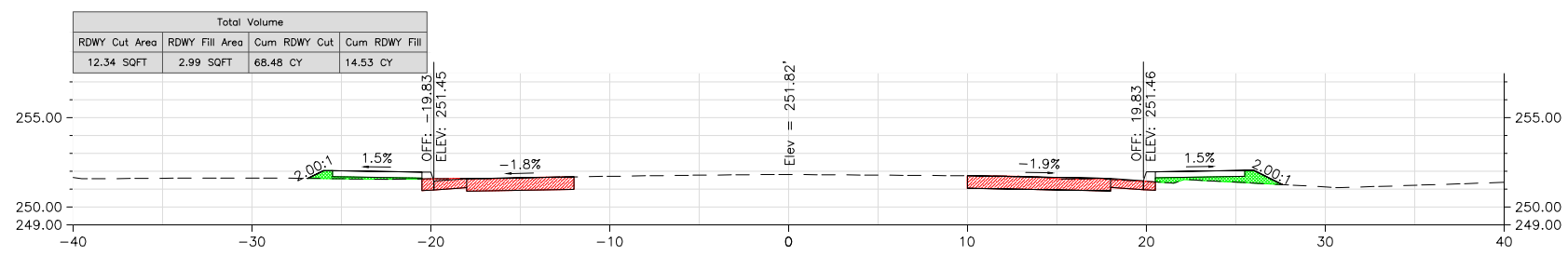
Alignment - Bliss 201+64.74



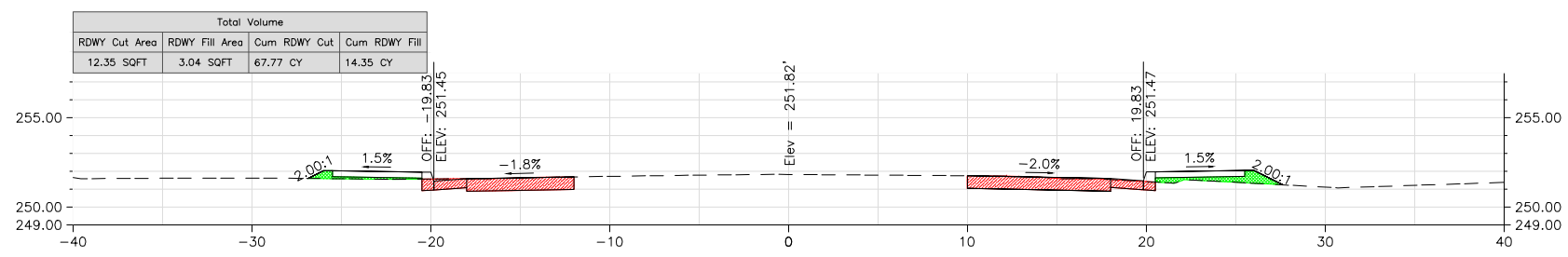
DATE	DESIGNED	DRAWN	CHECKED
05/01/20	P. BRADBURY	M. MORILLAS	G. GROSS
05/01/20			
05/01/20			



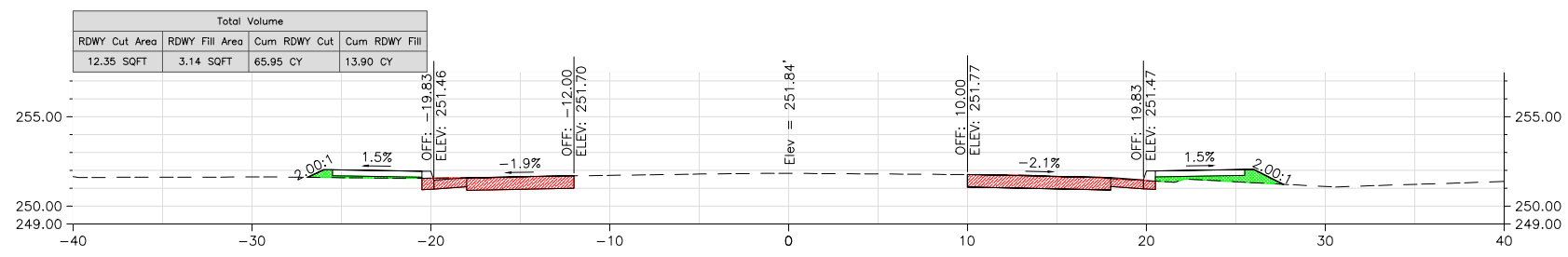
Alignment - Bliss 201+88.60



Alignment - Bliss 201+85.55



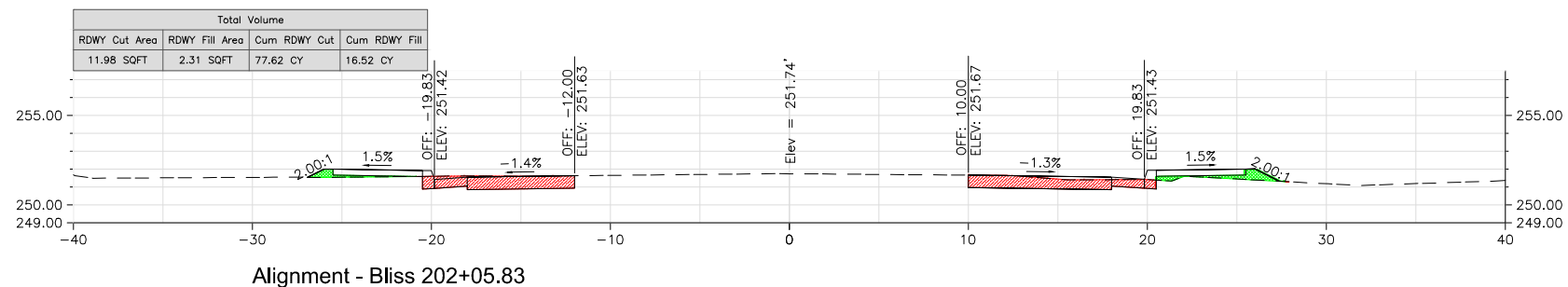
Alignment - Bliss 201+83.99



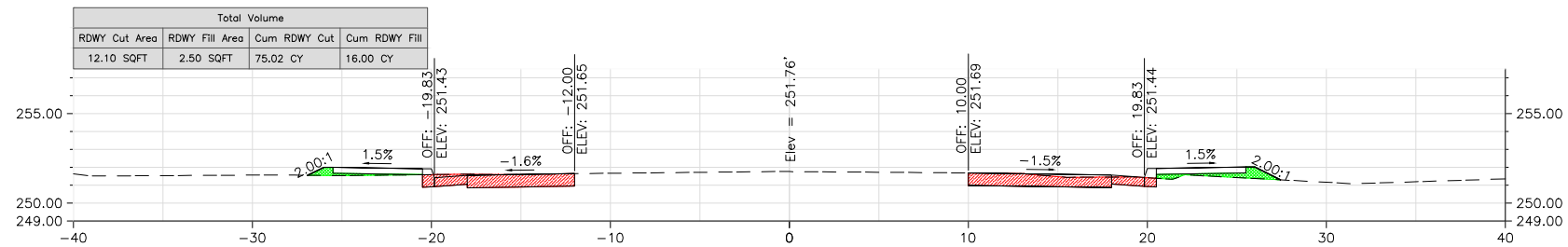
Alignment - Bliss 201+80.00



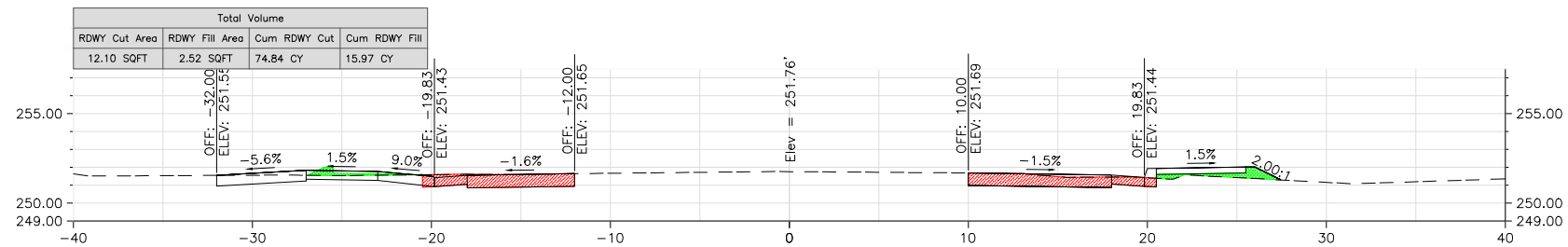
THESE CROSS SECTIONS ARE FOR THE CONTRACTOR'S INFORMATION ONLY. THEY ARE NOT TO BE CONSIDERED TO BE PART OF THE CONTRACT DOCUMENTS AND SHALL HAVE NO BEARING WHATSOEVER ON THE INTERPRETATION OF THE STANDARD SPECIFICATIONS, THE STANDARD PLANS, THE SPECIAL PROVISIONS, NOR SHALL THEY HAVE ANY BEARING WHATSOEVER ON THE INTERPRETATION OF THE OTHER PUBLICATIONS REFERENCED THEREIN.



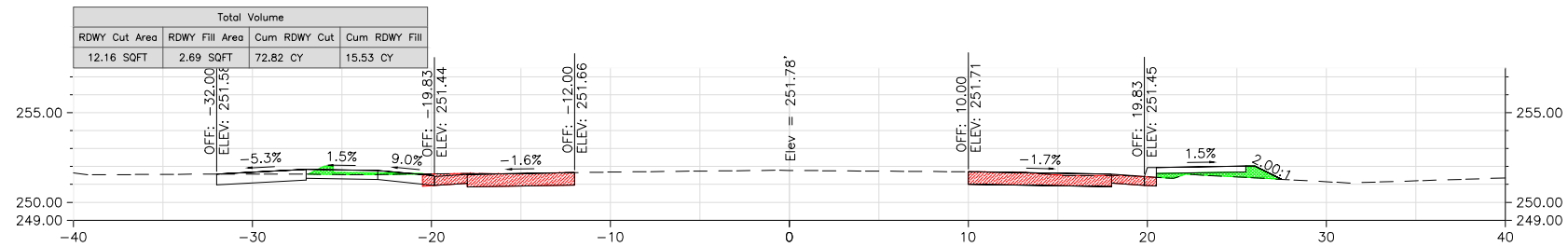
Alignment - Bliss 202+05.83



Alignment - Bliss 202+00.00



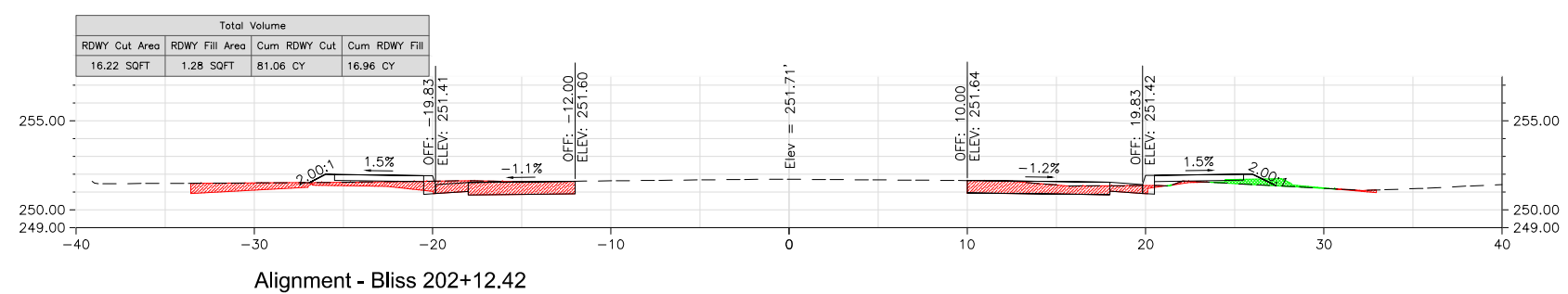
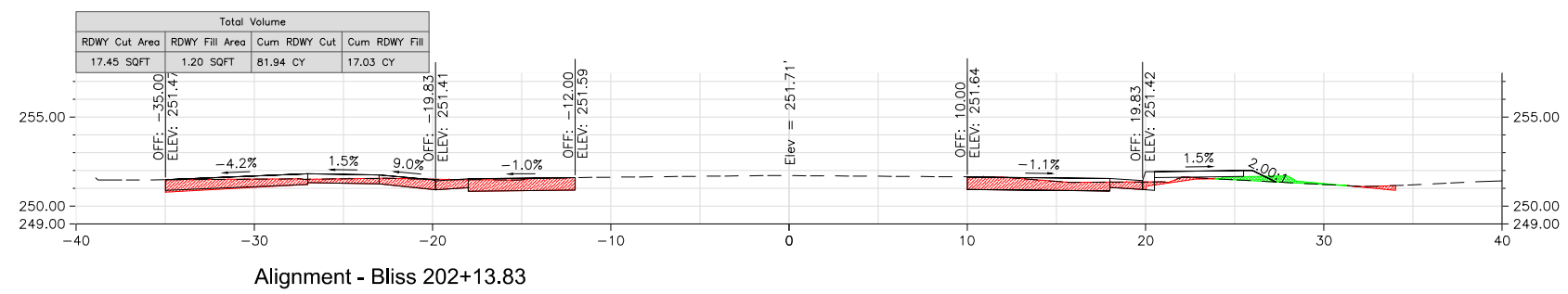
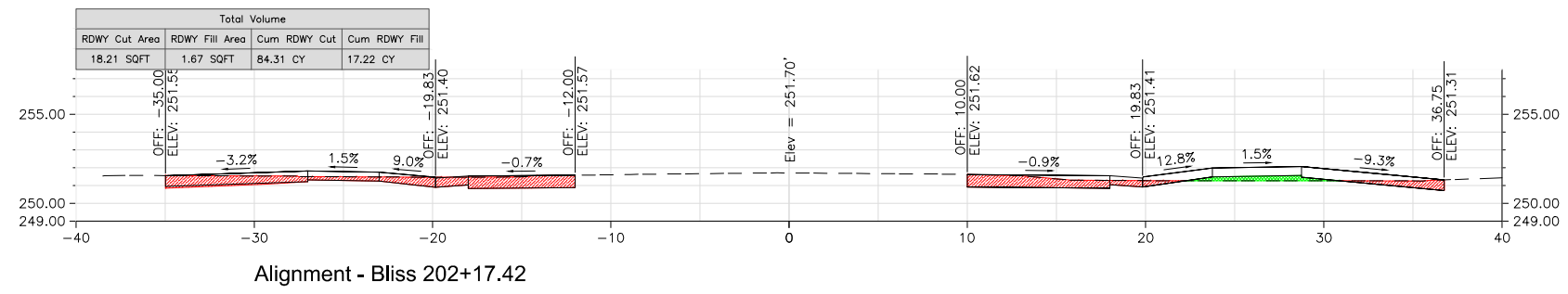
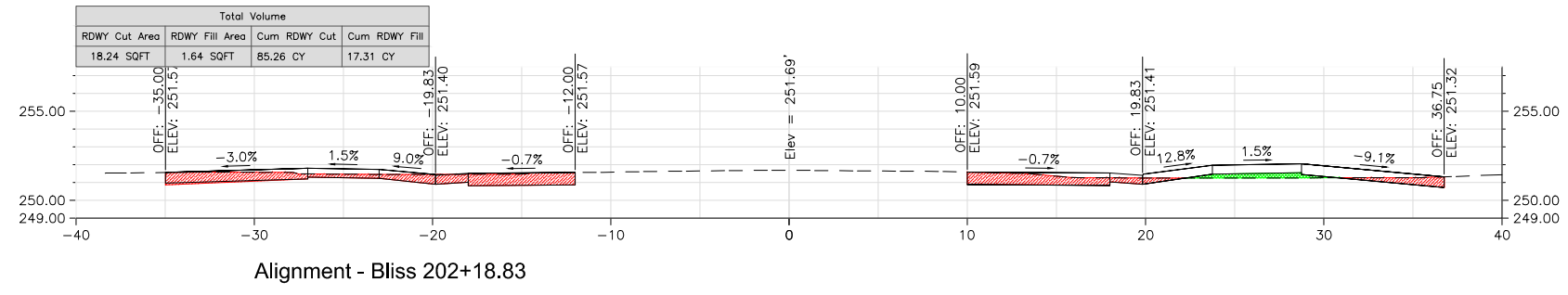
Alignment - Bliss 201+99.60



Alignment - Bliss 201+95.10

DEPARTMENT OF PUBLIC WORKS AND PLANNING		CROSS SECTIONS	
PROJECT		LATON PEDESTRIAN AND DRAINAGE IMPROVEMENTS	
DATE	05/01/20	ROAD NO.	BRIDGE NO.
DESIGNED: P. BRADBURY	05/01/20		
DRAWN: M. MORILLAS	05/01/20		
CHECKED: G. GROSS	05/01/20		
SCALE		DRAWING NO. 11281	
HORIZ 0 5' 10'		SHEET NO.	
		TOTAL	

THESE CROSS SECTIONS ARE FOR THE CONTRACTOR'S INFORMATION ONLY. THEY ARE NOT TO BE CONSIDERED TO BE PART OF THE CONTRACT DOCUMENTS AND SHALL HAVE NO BEARING WHATSOEVER ON THE INTERPRETATION OF THE STANDARD SPECIFICATIONS, THE STANDARD PLANS, THE SPECIAL PROVISIONS, NOR SHALL THEY HAVE ANY BEARING WHATSOEVER ON THE INTERPRETATION OF THE OTHER PUBLICATIONS REFERENCED THEREIN.



DEPARTMENT OF PUBLIC WORKS AND PLANNING

CROSS SECTIONS

PROJECT
LATON PEDESTRIAN AND DRAINAGE IMPROVEMENTS

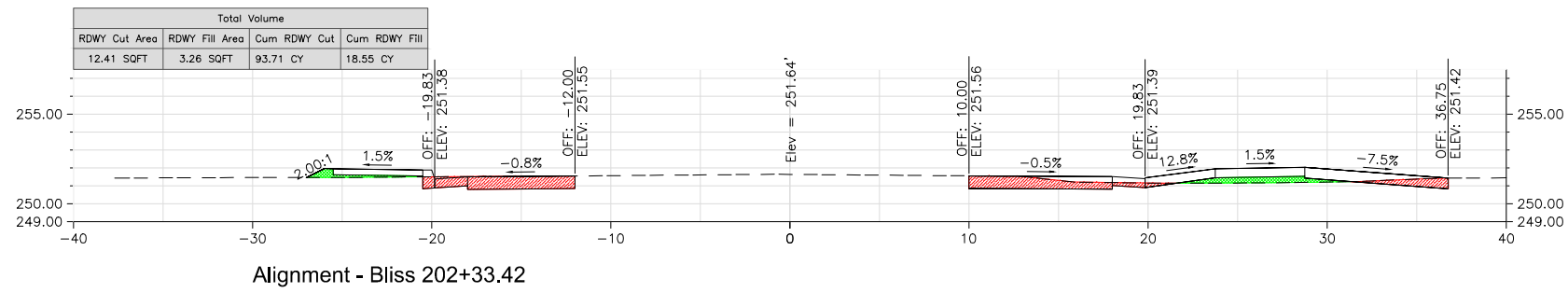
SCALE
HORIZ 0 5' 10'

DATE	DESIGNED	DRAWN	CHECKED
05/01/20	P. BRADBURY	M. MORILLAS	G. GROSS
05/01/20			
05/01/20			

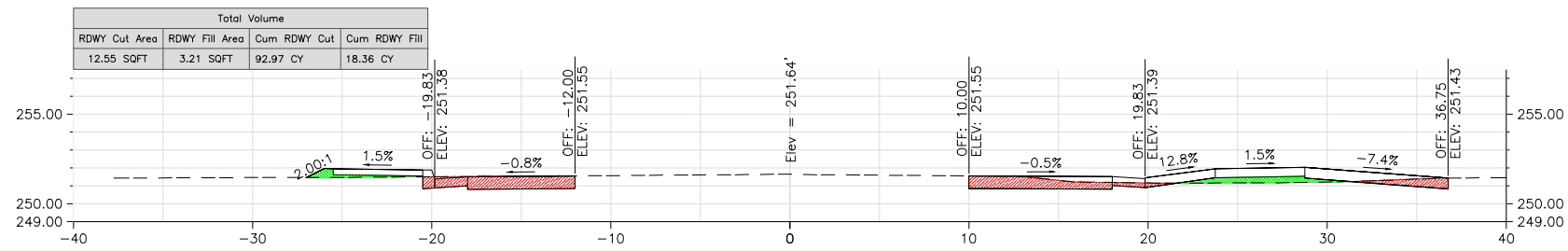
ROAD NO. _____ BRIDGE NO. _____

DRAWING NO. 11281 SHEET NO. TOTAL

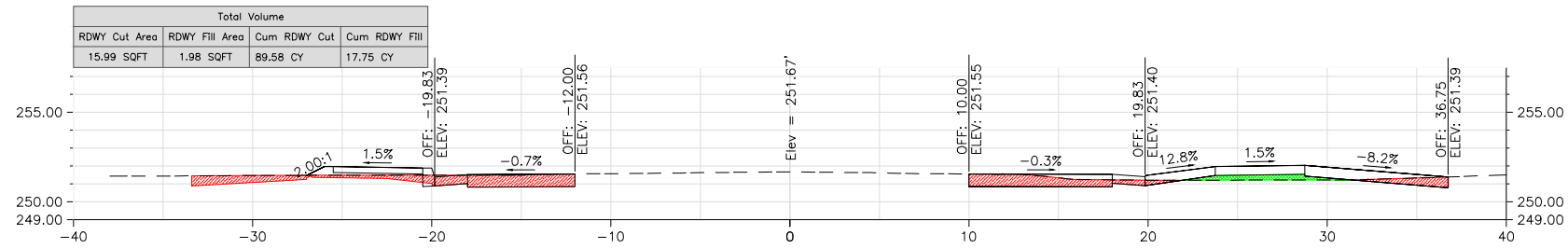
THESE CROSS SECTIONS ARE FOR THE CONTRACTOR'S INFORMATION ONLY. THEY ARE NOT TO BE CONSIDERED TO BE PART OF THE CONTRACT DOCUMENTS AND SHALL HAVE NO BEARING WHATSOEVER ON THE INTERPRETATION OF THE STANDARD SPECIFICATIONS, THE STANDARD PLANS, THE SPECIAL PROVISIONS, NOR SHALL THEY HAVE ANY BEARING WHATSOEVER ON THE INTERPRETATION OF THE OTHER PUBLICATIONS REFERENCED THEREIN.



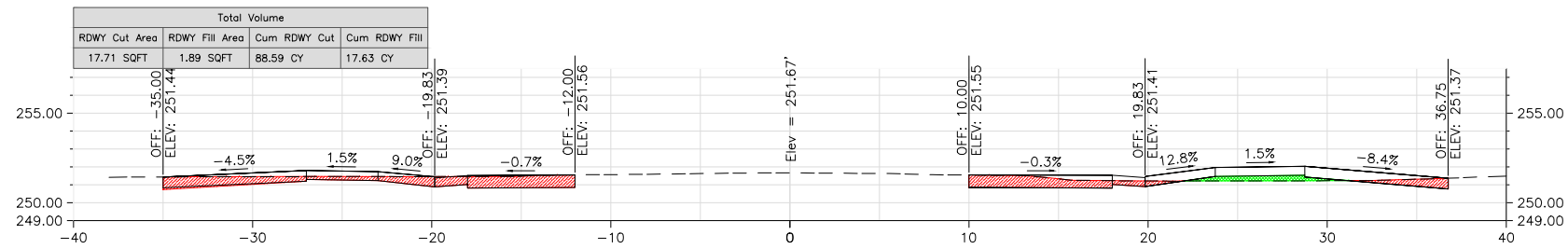
Alignment - Bliss 202+33.42



Alignment - Bliss 202+31.83

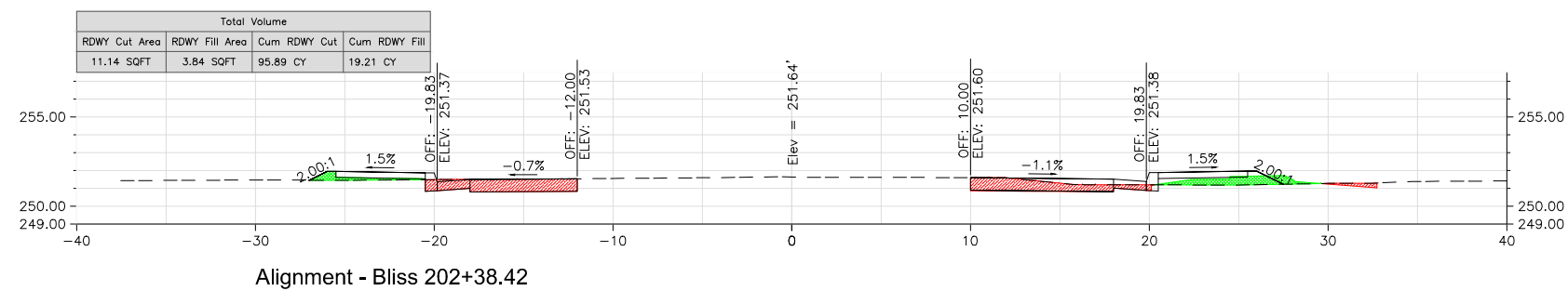
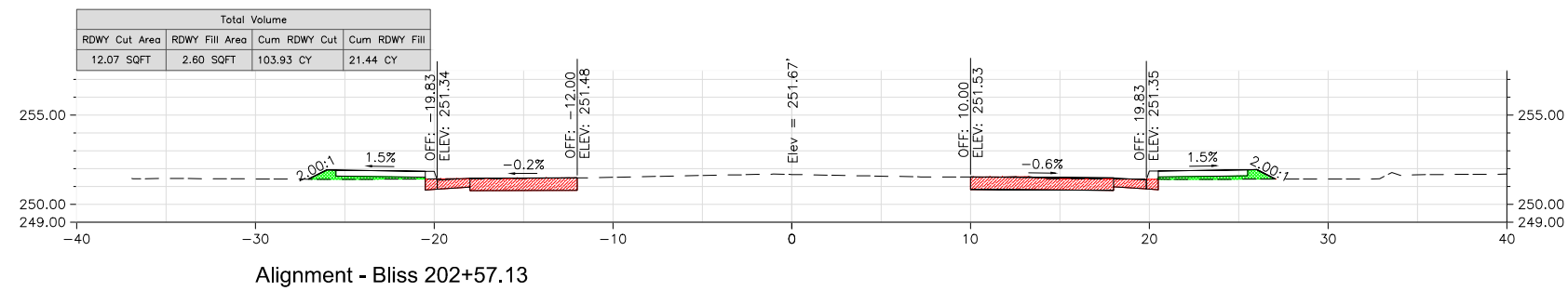
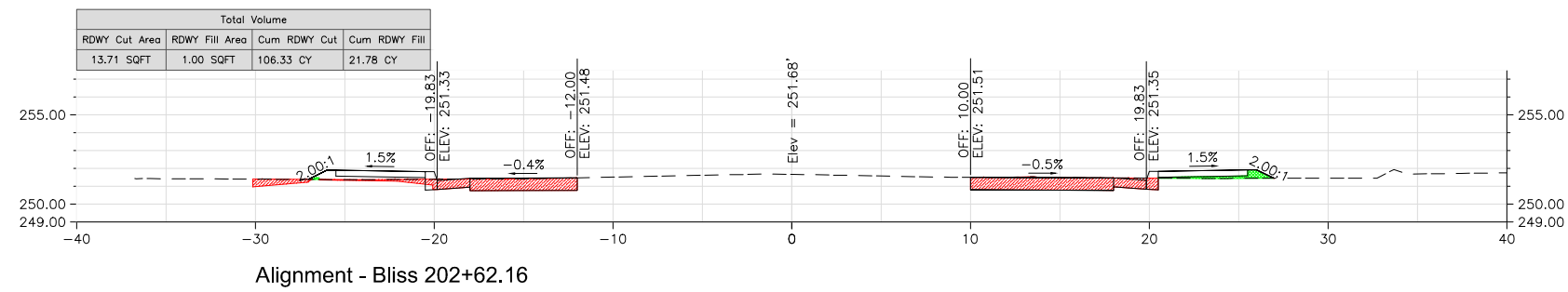
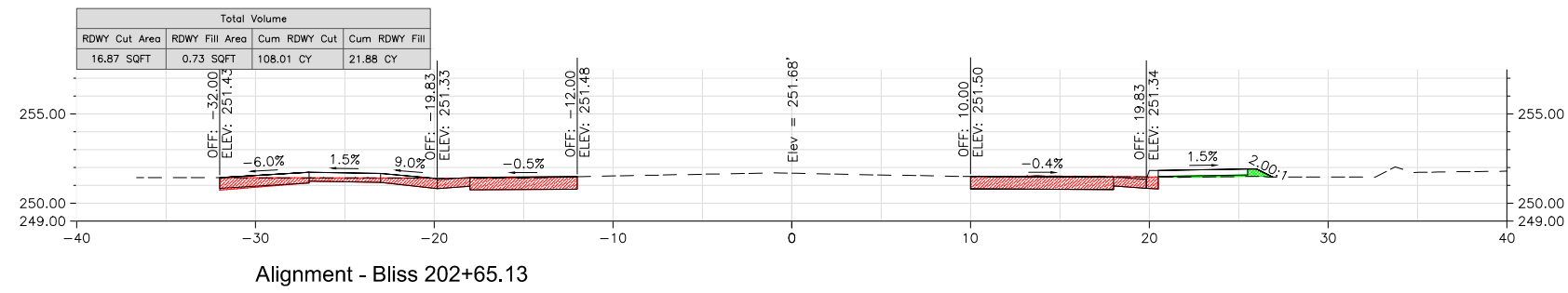


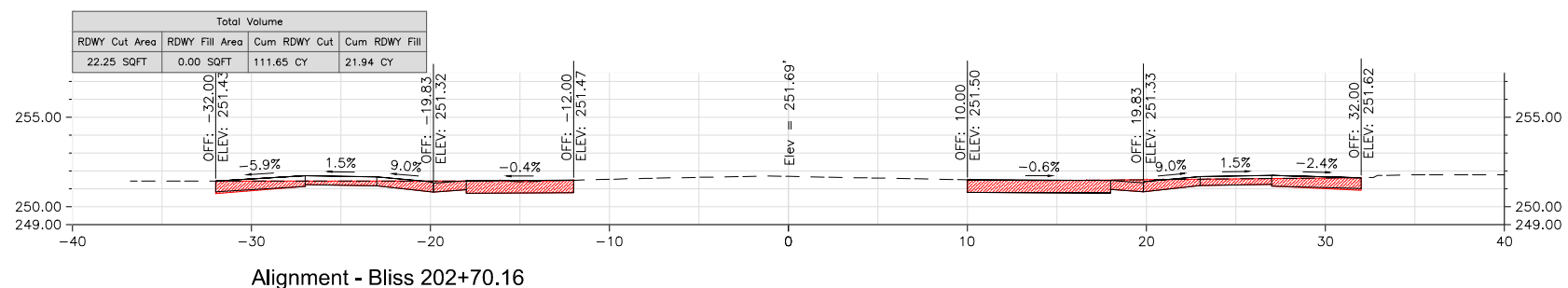
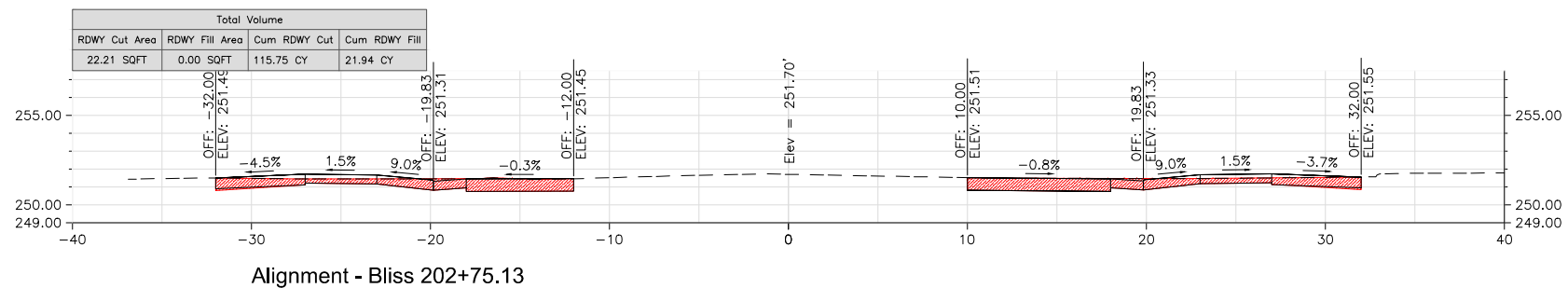
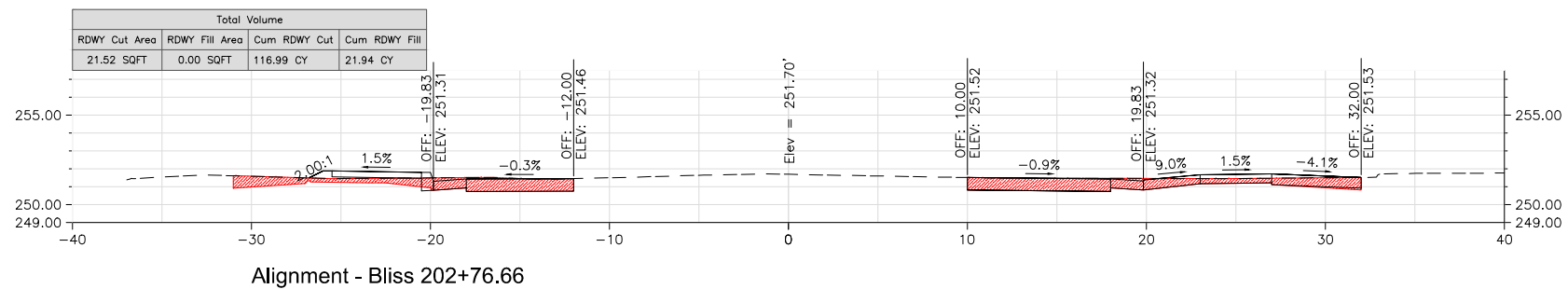
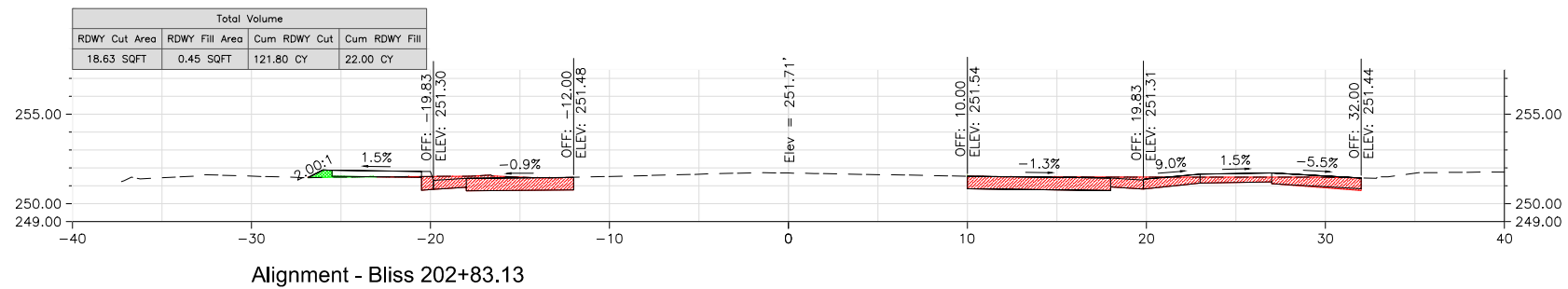
Alignment - Bliss 202+25.42



Alignment - Bliss 202+23.83

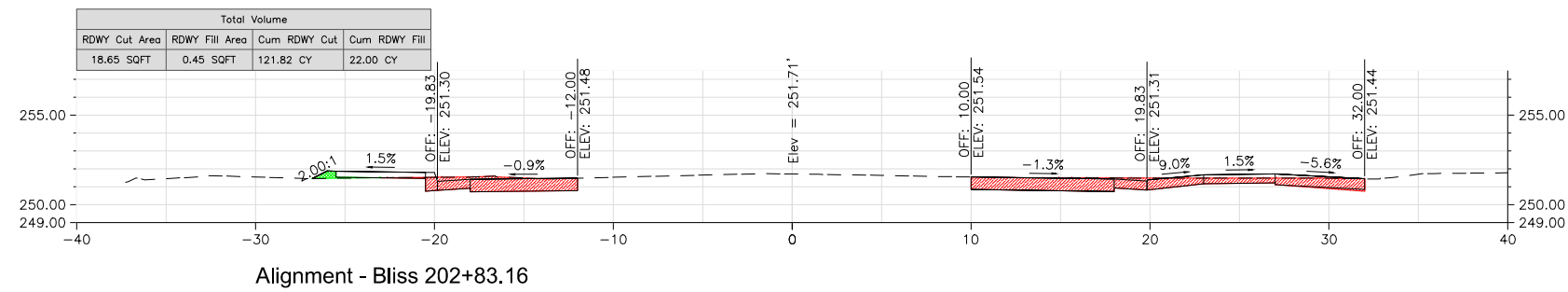
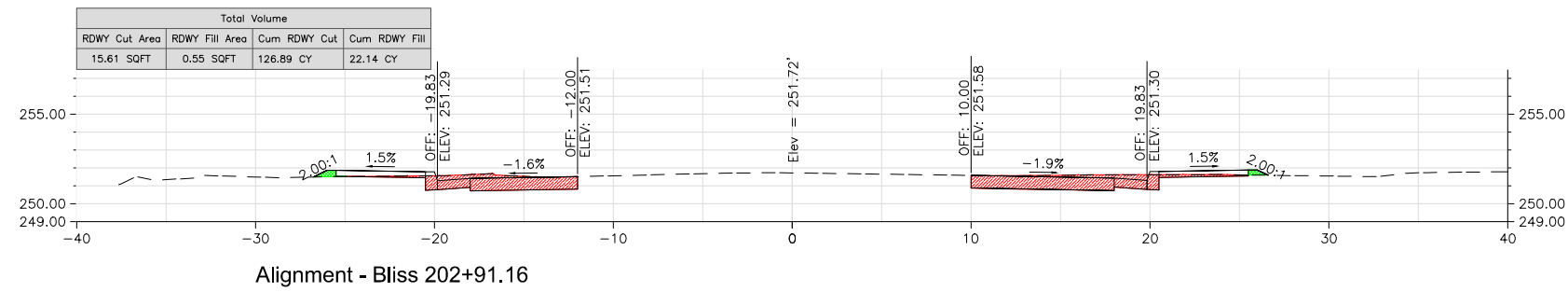
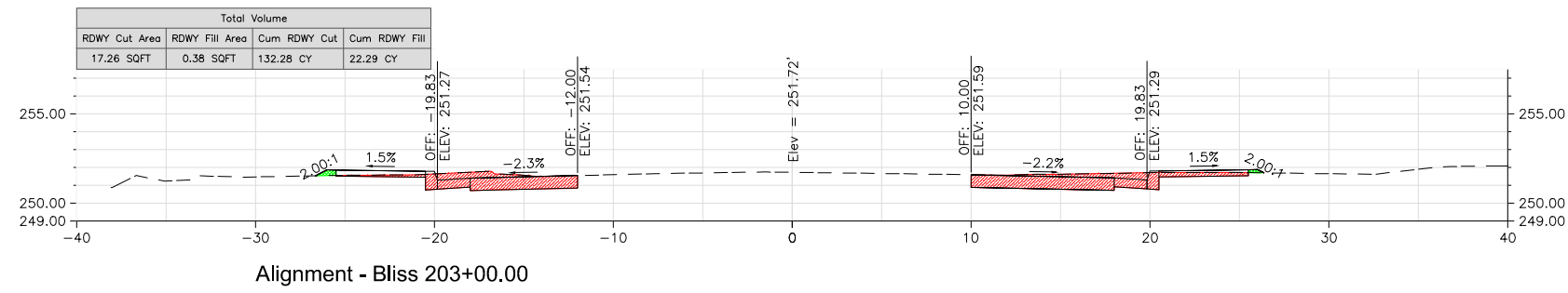
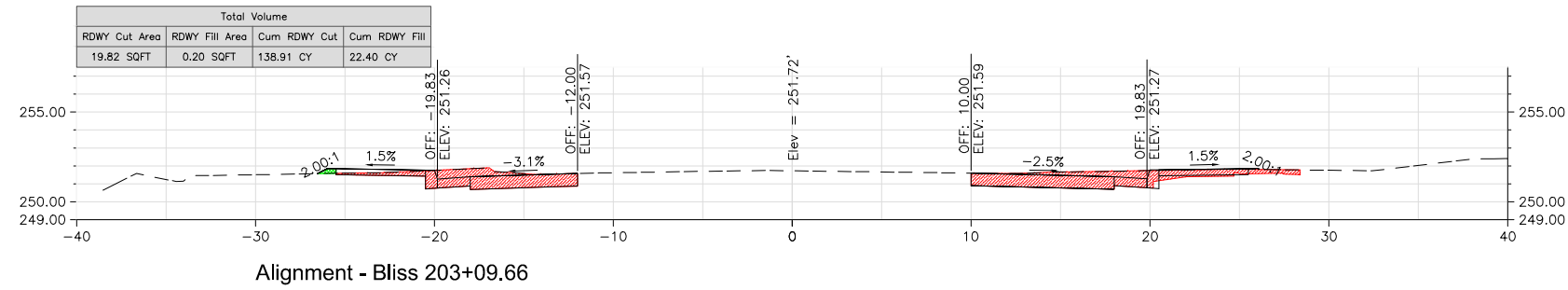






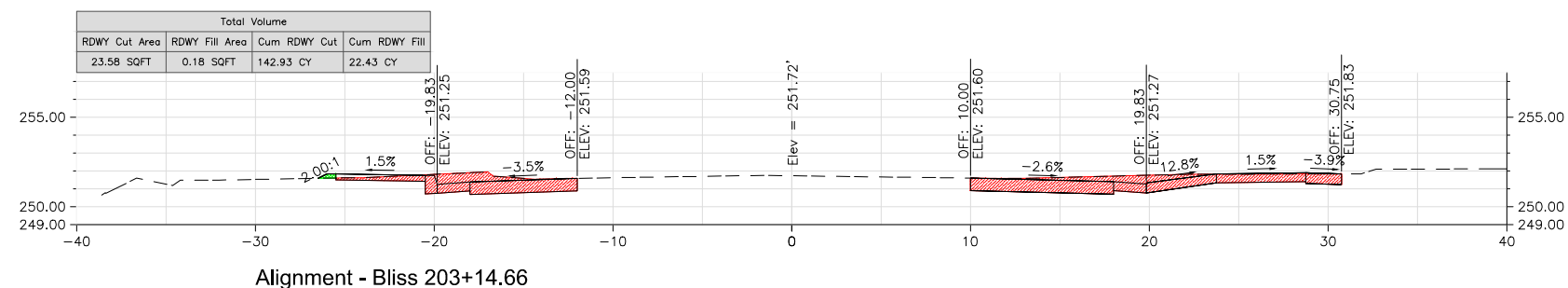
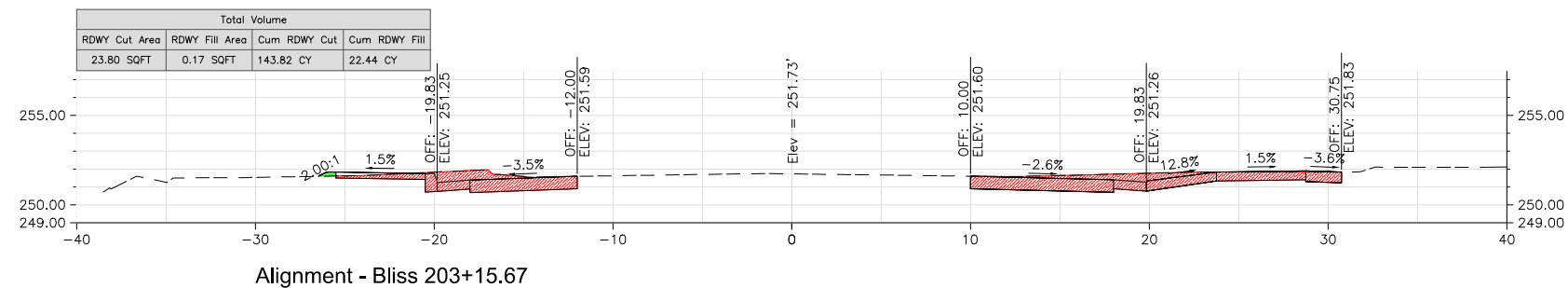
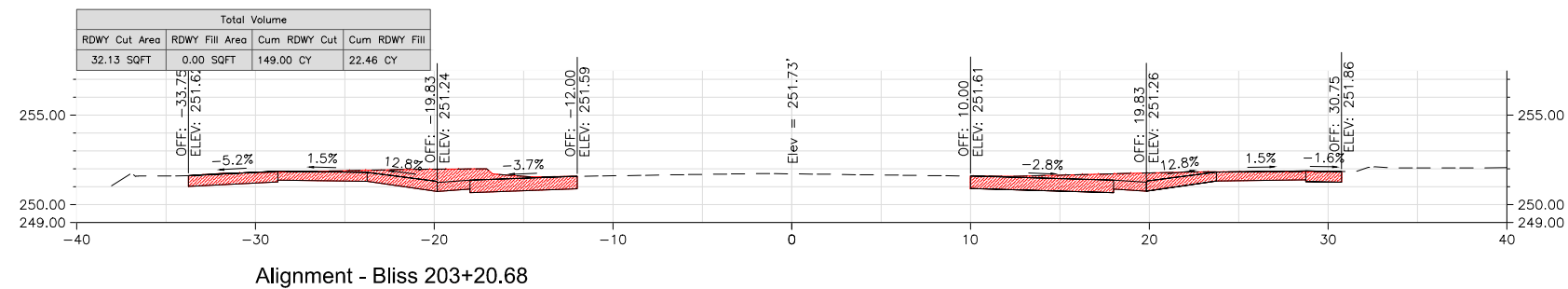
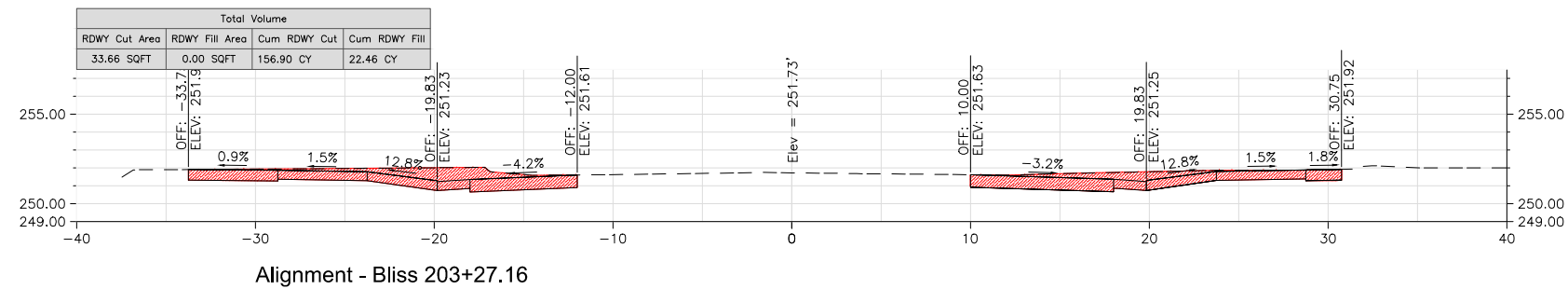
DATE		05/01/20	
DESIGNED:	P. BRADBURY		
DRAWN:	M. MORILLAS		
CHECKED:	G. GROSS		
SCALE		 HORIZ 0 5' 10'	
PROJECT		LATON PEDESTRIAN AND DRAINAGE IMPROVEMENTS	
DEPARTMENT OF PUBLIC WORKS AND PLANNING		CROSS SECTIONS	
ROAD NO.		BRIDGE NO.	
DRAWING NO. 11281		SHEET NO.	
TOTAL		TOTAL	

THESE CROSS SECTIONS ARE FOR THE CONTRACTOR'S INFORMATION ONLY. THEY ARE NOT TO BE CONSIDERED TO BE PART OF THE CONTRACT DOCUMENTS AND SHALL HAVE NO BEARING WHATSOEVER ON THE INTERPRETATION OF THE STANDARD SPECIFICATIONS, THE STANDARD PLANS, THE SPECIAL PROVISIONS, NOR SHALL THEY HAVE ANY BEARING WHATSOEVER ON THE INTERPRETATION OF THE OTHER PUBLICATIONS REFERENCED THEREIN.



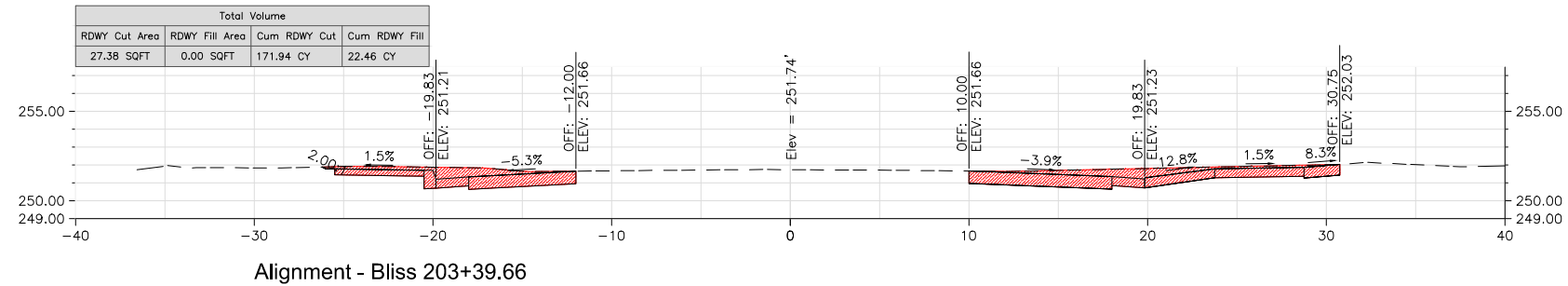
DATE	DESIGNED	DRAWN	CHECKED
05/01/20	P. BRADBURY	M. MORILLAS	G. GROSS
05/01/20			
05/01/20			

THESE CROSS SECTIONS ARE FOR THE CONTRACTOR'S INFORMATION ONLY. THEY ARE NOT TO BE CONSIDERED TO BE PART OF THE CONTRACT DOCUMENTS AND SHALL HAVE NO BEARING WHATSOEVER ON THE INTERPRETATION OF THE STANDARD SPECIFICATIONS, THE STANDARD PLANS, THE SPECIAL PROVISIONS, NOR SHALL THEY HAVE ANY BEARING WHATSOEVER ON THE INTERPRETATION OF THE OTHER PUBLICATIONS REFERENCED THEREIN.

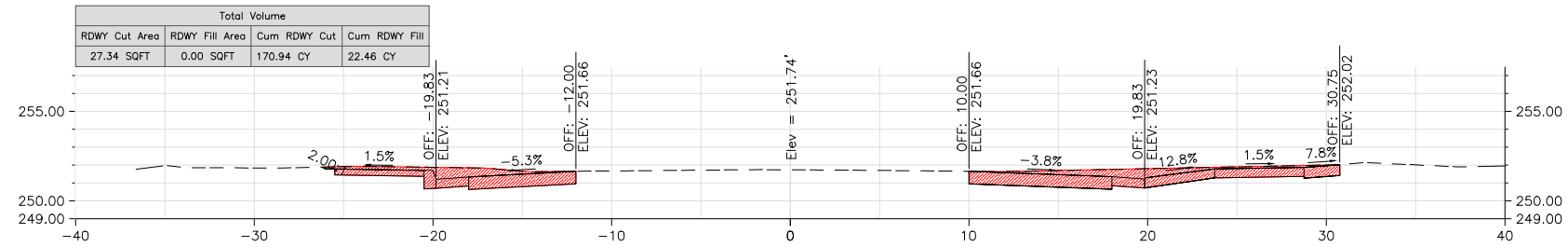


DESIGNED: P. BRADBURY		DATE: 05/01/20	SCALE HORIZ 0 5' 10' 	PROJECT LATON PEDESTRIAN AND DRAINAGE IMPROVEMENTS	DEPARTMENT OF PUBLIC WORKS AND PLANNING CROSS SECTIONS
DRAWN: M. MORILLAS		DATE: 05/01/20			
CHECKED: G. GROSS		DATE: 05/01/20			
			ROAD NO.	BRIDGE NO.	DRAWING NO. 11281
					SHEET NO.
					TOTAL

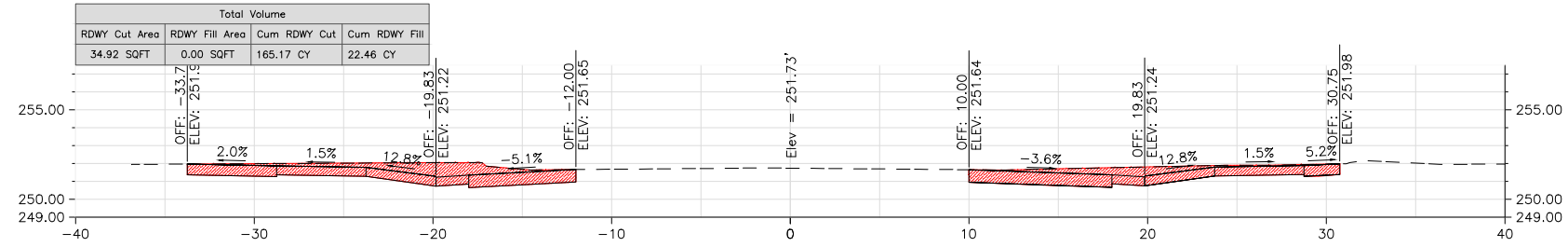
THESE CROSS SECTIONS ARE FOR THE CONTRACTOR'S INFORMATION ONLY. THEY ARE NOT TO BE CONSIDERED TO BE PART OF THE CONTRACT DOCUMENTS AND SHALL HAVE NO BEARING WHATSOEVER ON THE INTERPRETATION OF THE STANDARD SPECIFICATIONS, THE STANDARD PLANS, THE SPECIAL PROVISIONS, NOR SHALL THEY HAVE ANY BEARING WHATSOEVER ON THE INTERPRETATION OF THE OTHER PUBLICATIONS REFERENCED THEREIN.



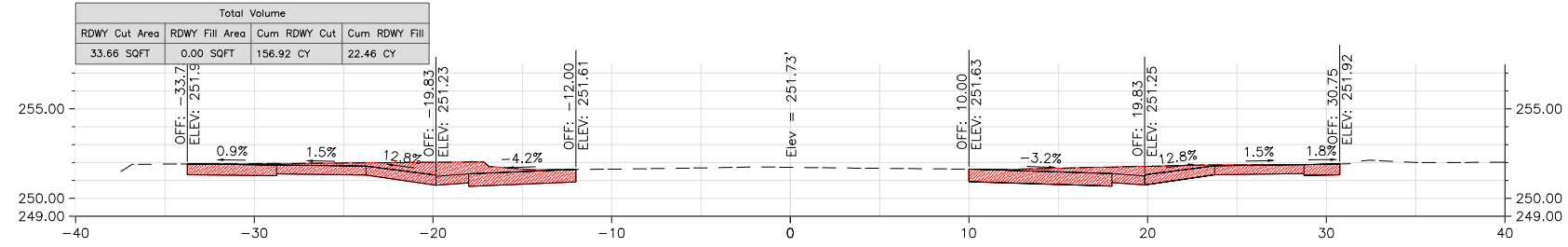
Alignment - Bliss 203+39.66



Alignment - Bliss 203+38.68



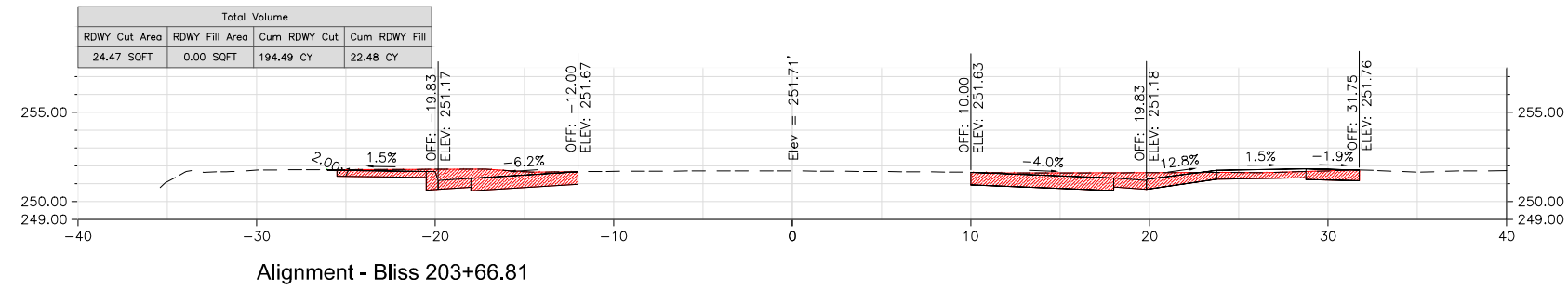
Alignment - Bliss 203+33.68



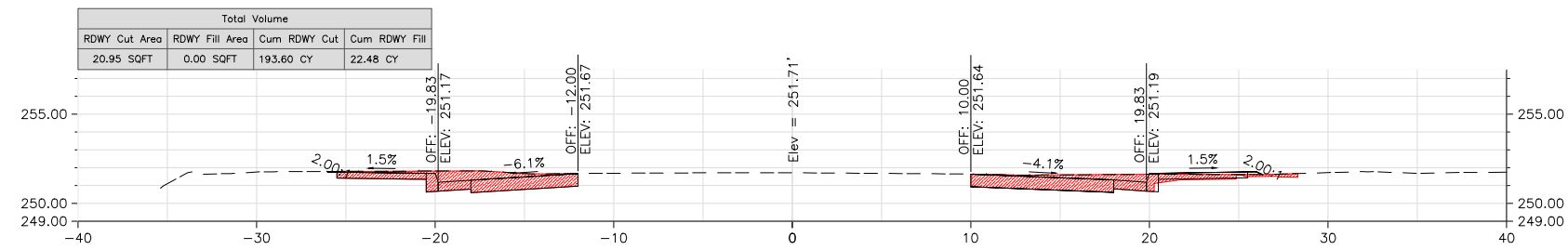
Alignment - Bliss 203+27.18

DESIGNED: P. BRADBURY		DATE: 05/01/20	SCALE 1" = 10' 0 5 10 HORIZ	PROJECT LATON PEDESTRIAN AND DRAINAGE IMPROVEMENTS	DEPARTMENT OF PUBLIC WORKS AND PLANNING CROSS SECTIONS	
DRAWN: M. MORILLAS		DATE: 05/01/20				DRAWING NO. 11281
CHECKED: G. GROSS		DATE: 05/01/20				SHEET NO.
				ROAD NO.	TOTAL	

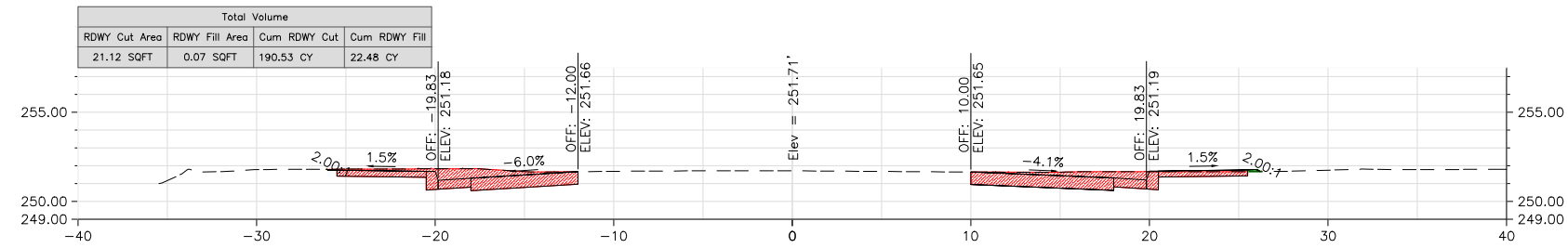
THESE CROSS SECTIONS ARE FOR THE CONTRACTOR'S INFORMATION ONLY. THEY ARE NOT TO BE CONSIDERED TO BE PART OF THE CONTRACT DOCUMENTS AND SHALL HAVE NO BEARING WHATSOEVER ON THE INTERPRETATION OF THE STANDARD SPECIFICATIONS, THE STANDARD PLANS, THE SPECIAL PROVISIONS, NOR SHALL THEY HAVE ANY BEARING WHATSOEVER ON THE INTERPRETATION OF THE OTHER PUBLICATIONS REFERENCED THEREIN.



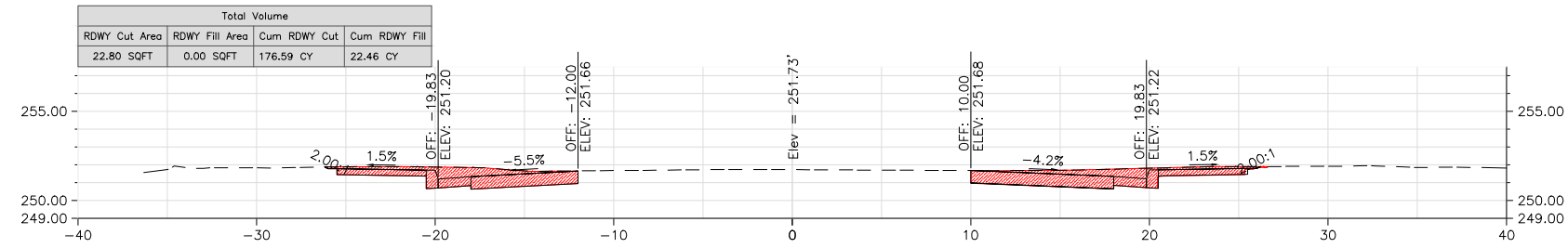
Alignment - Bliss 203+66.81



Alignment - Bliss 203+65.75

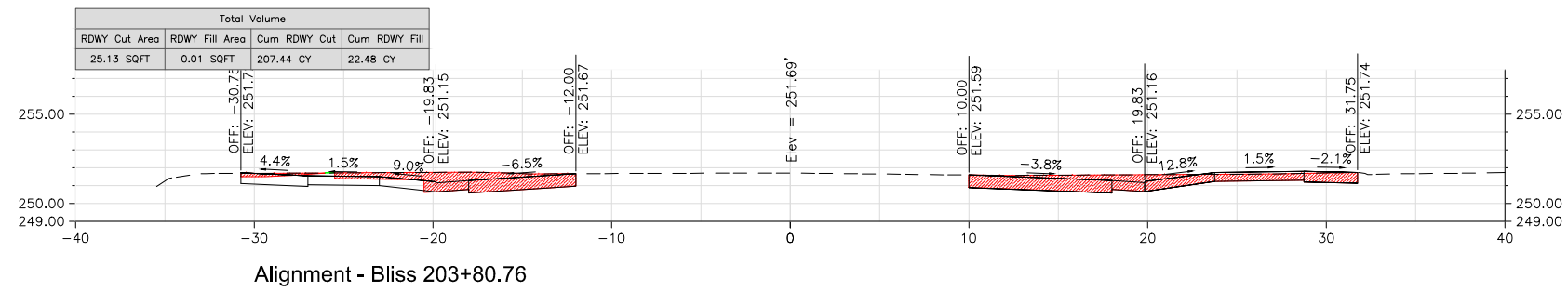


Alignment - Bliss 203+61.81

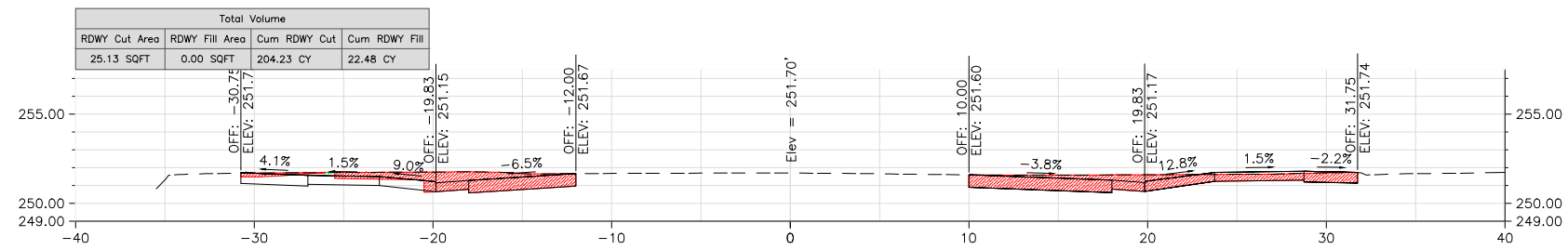


Alignment - Bliss 203+44.66

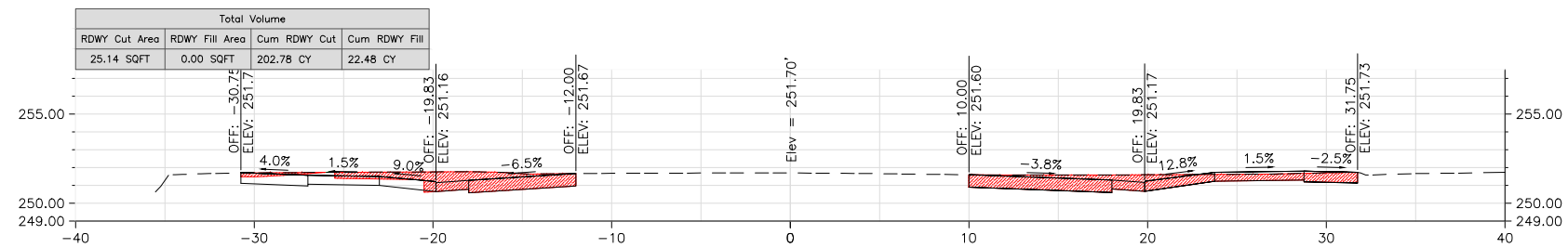




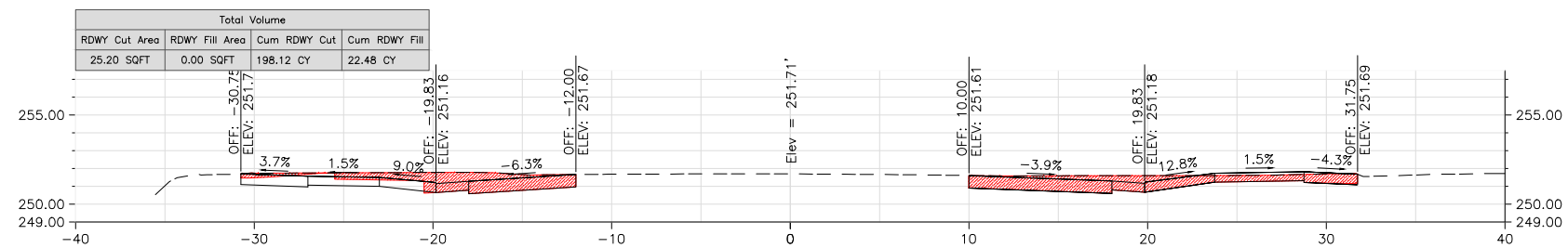
Alignment - Bliss 203+80.76



Alignment - Bliss 203+77.31



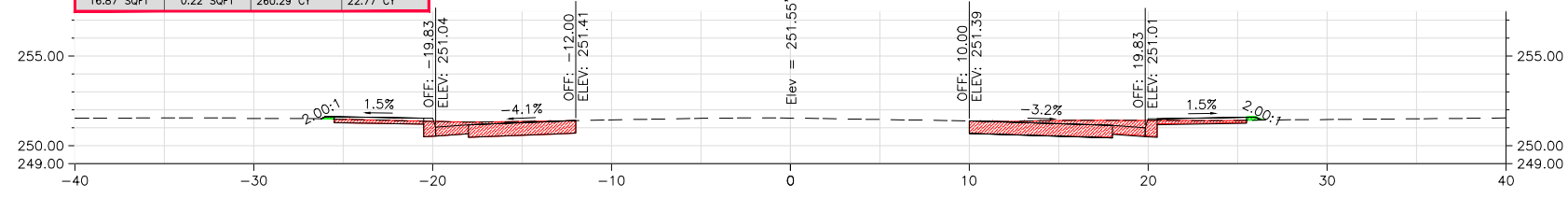
Alignment - Bliss 203+75.76



Alignment - Bliss 203+70.76

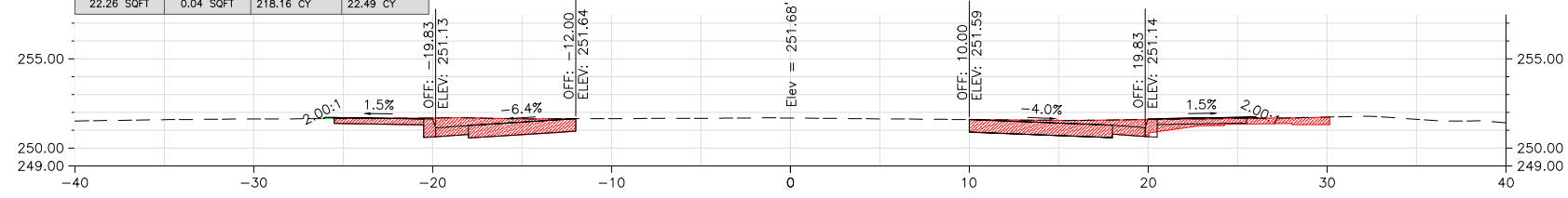


Total Volume			
RDWY Cut Area	RDWY Fill Area	Cum RDWY Cut	Cum RDWY Fill
16.87 SQFT	0.22 SQFT	260.29 CY	22.77 CY



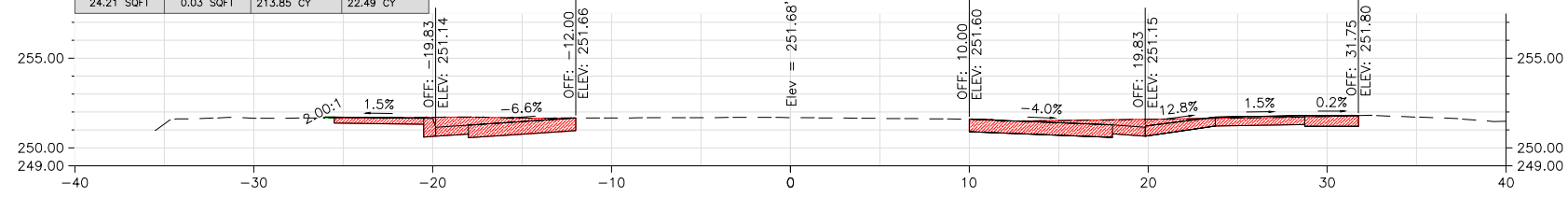
Alignment - Bliss 204+50.97

Total Volume			
RDWY Cut Area	RDWY Fill Area	Cum RDWY Cut	Cum RDWY Fill
22.26 SQFT	0.04 SQFT	218.16 CY	22.49 CY



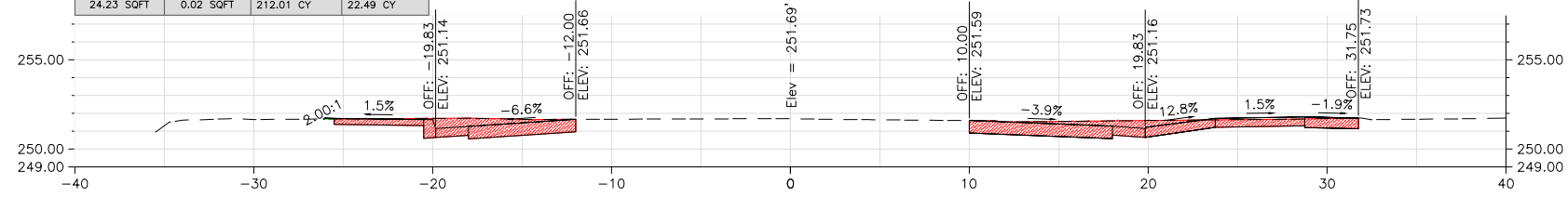
Alignment - Bliss 203+92.82

Total Volume			
RDWY Cut Area	RDWY Fill Area	Cum RDWY Cut	Cum RDWY Fill
24.21 SQFT	0.03 SQFT	213.85 CY	22.49 CY



Alignment - Bliss 203+87.81

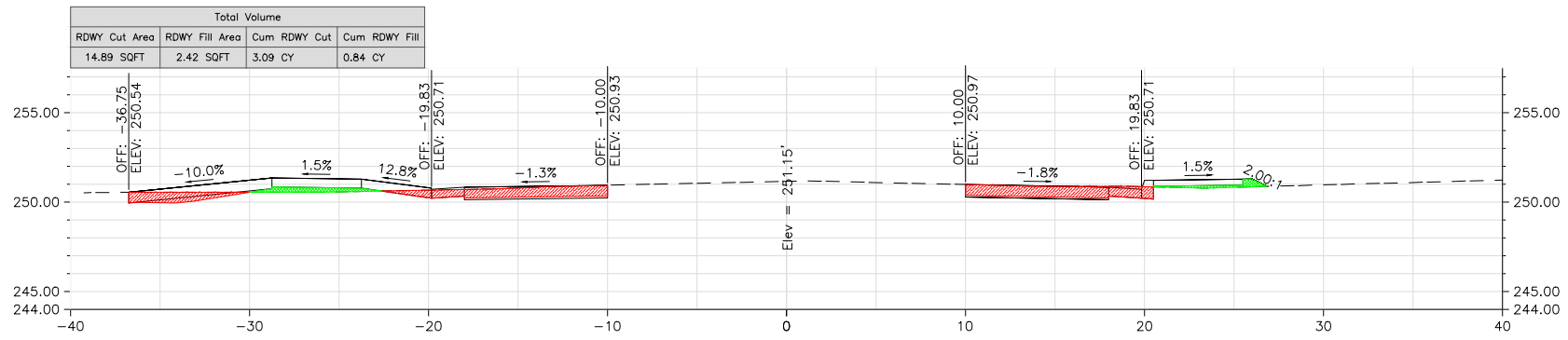
Total Volume			
RDWY Cut Area	RDWY Fill Area	Cum RDWY Cut	Cum RDWY Fill
24.23 SQFT	0.02 SQFT	212.01 CY	22.49 CY



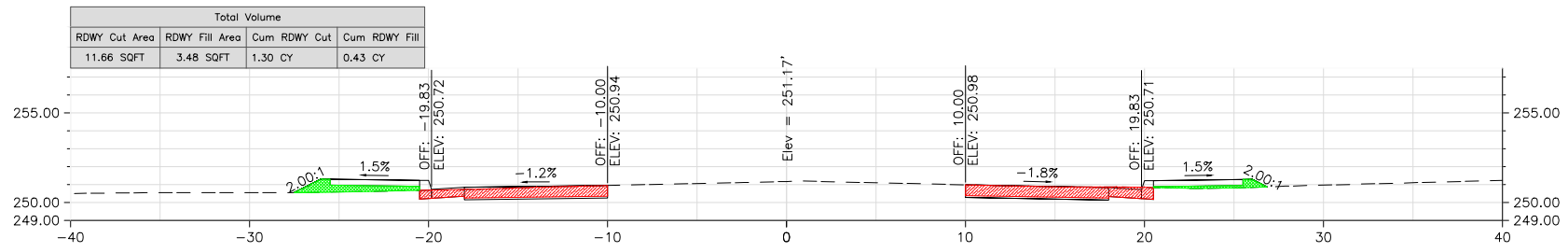
Alignment - Bliss 203+85.76



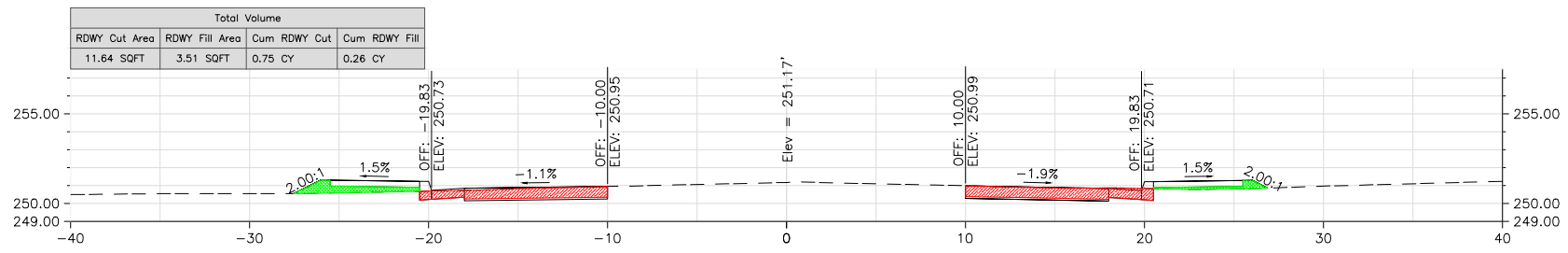
DATE	DESIGNED	DRAWN	CHECKED
05/01/20	P. BRADBURY	M. MORILLAS	G. GROSS
05/01/20			
05/01/20			



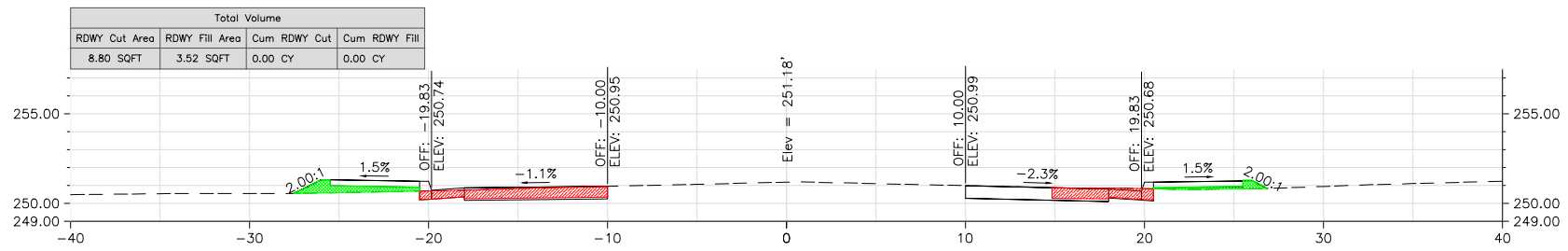
Alignment - Bliss 205+48.62



Alignment - Bliss 205+45.00



Alignment - Bliss 205+43.72



Alignment - Bliss 205+41.74



05/01/20

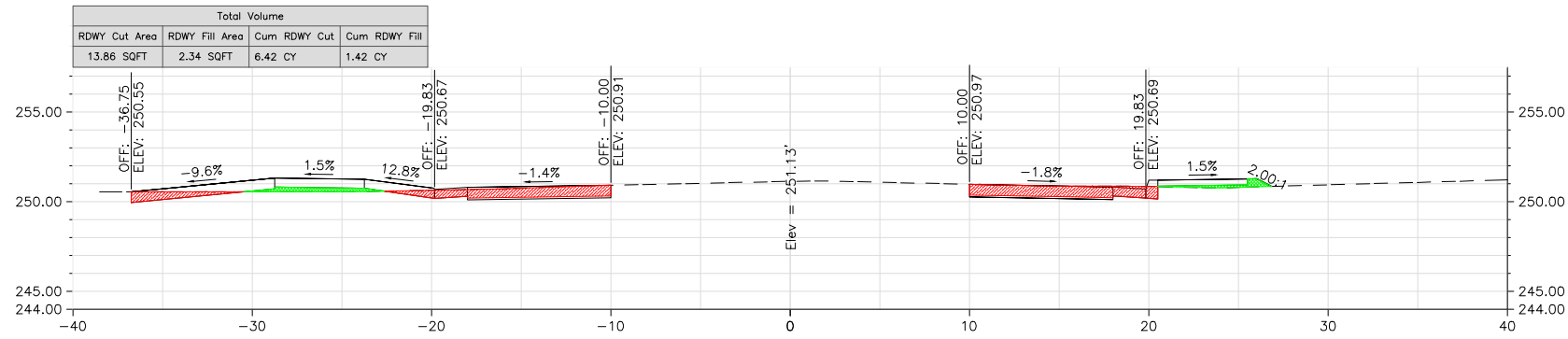
05/01/20

05/01/20

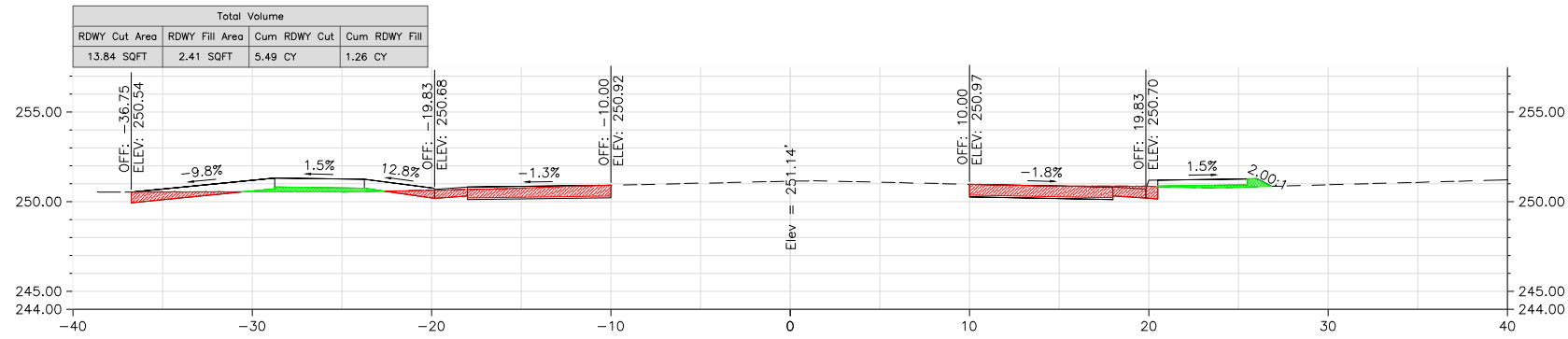
DESIGNED: P. BRADBURY

DRAWN: M. MORILLAS

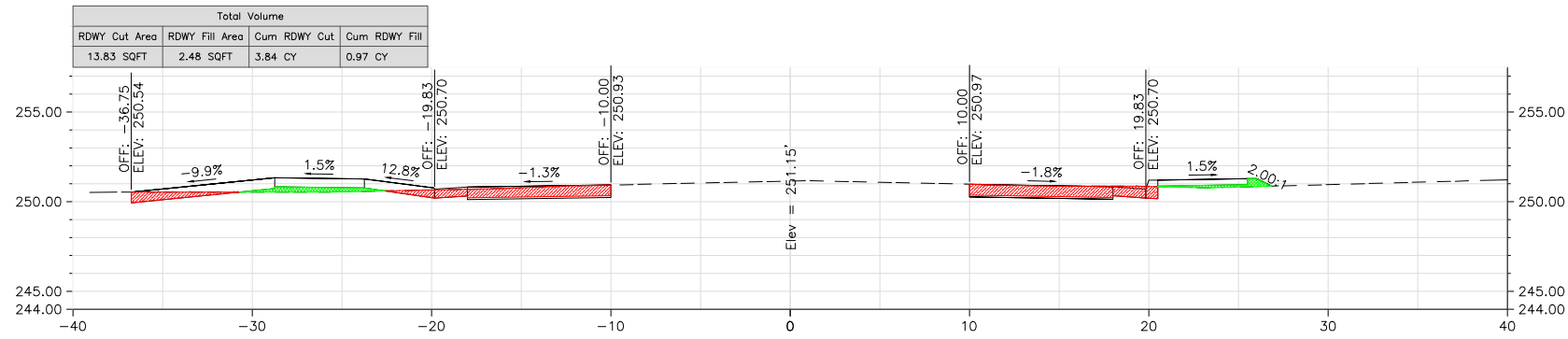
CHECKED: G. GROSS



Alignment - Bliss 205+55.00



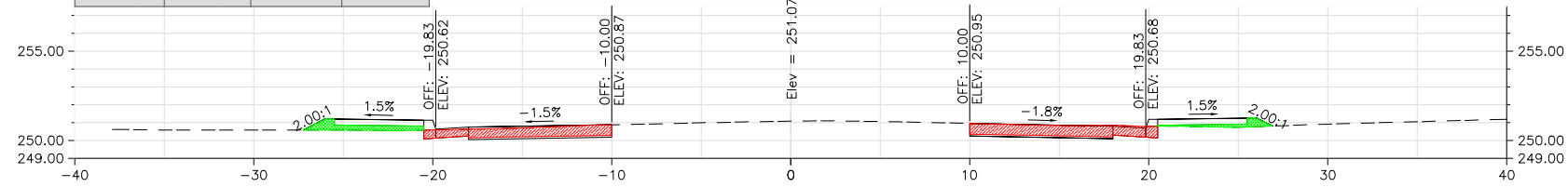
Alignment - Bliss 205+53.20



Alignment - Bliss 205+50.00

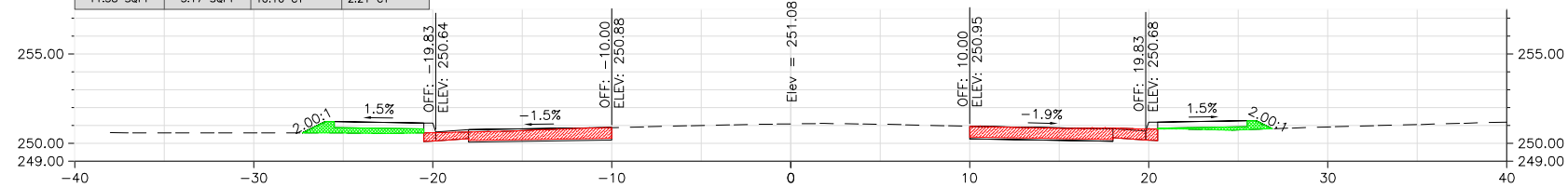


Total Volume			
RDWY Cut Area	RDWY Fill Area	Cum RDWY Cut	Cum RDWY Fill
11.55 SQFT	3.09 SQFT	11.15 CY	2.48 CY



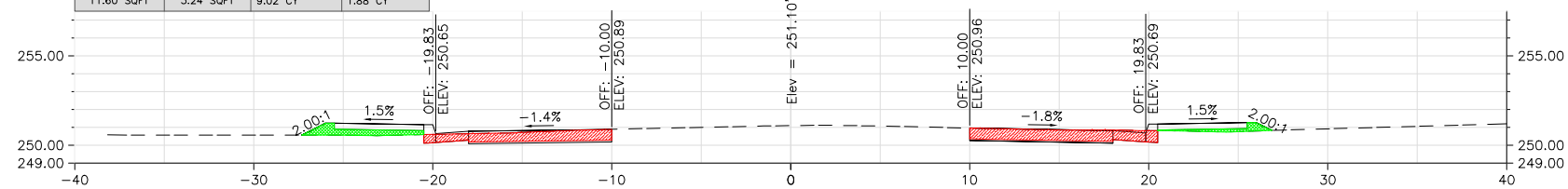
Alignment - Bliss 205+65.00

Total Volume			
RDWY Cut Area	RDWY Fill Area	Cum RDWY Cut	Cum RDWY Fill
11.58 SQFT	3.17 SQFT	10.16 CY	2.21 CY



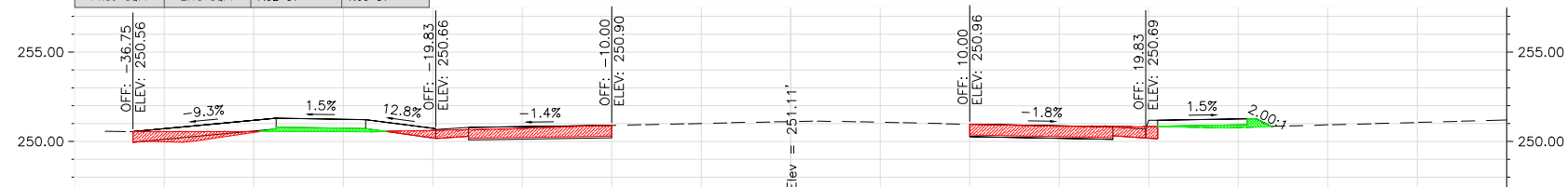
Alignment - Bliss 205+62.67

Total Volume			
RDWY Cut Area	RDWY Fill Area	Cum RDWY Cut	Cum RDWY Fill
11.60 SQFT	3.24 SQFT	9.02 CY	1.88 CY



Alignment - Bliss 205+60.00

Total Volume			
RDWY Cut Area	RDWY Fill Area	Cum RDWY Cut	Cum RDWY Fill
14.89 SQFT	2.18 SQFT	7.92 CY	1.66 CY

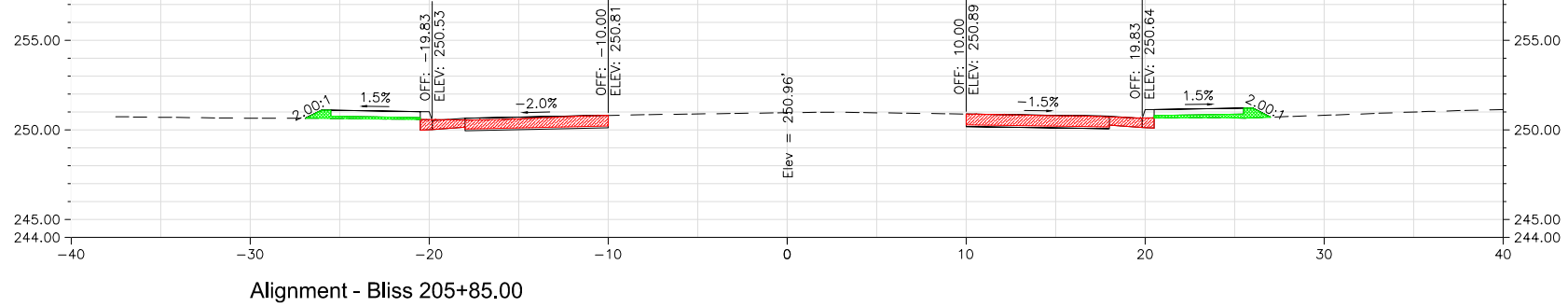


Alignment - Bliss 205+57.78



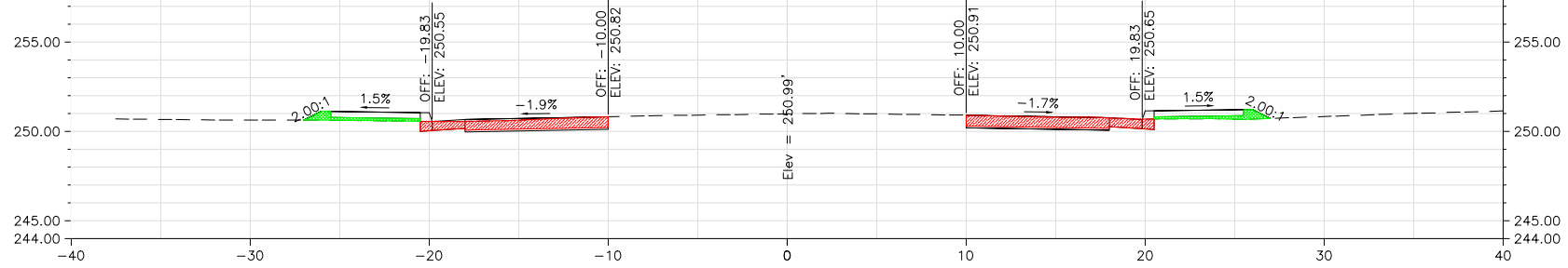
DESIGNED:	DATE
P. BRADBURY	05/01/20
DRAWN:	
M. MORILLAS	05/01/20
CHECKED:	
G. GROSS	05/01/20

Total Volume			
RDWY Cut Area	RDWY Fill Area	Cum RDWY Cut	Cum RDWY Fill
11.56 SQFT	2.40 SQFT	19.66 CY	4.52 CY



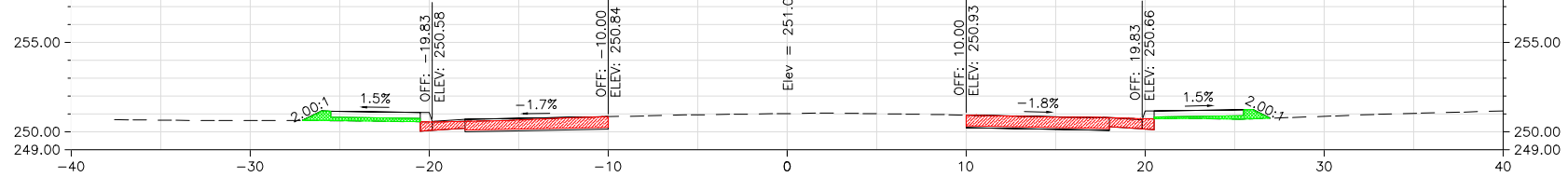
Alignment - Bliss 205+85.00

Total Volume			
RDWY Cut Area	RDWY Fill Area	Cum RDWY Cut	Cum RDWY Fill
11.49 SQFT	2.55 SQFT	17.53 CY	4.07 CY



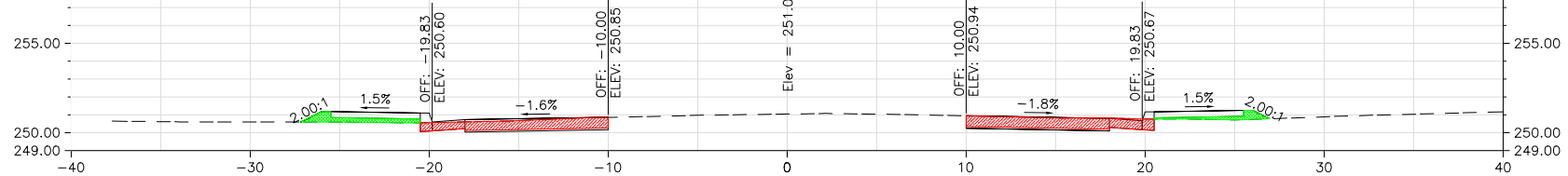
Alignment - Bliss 205+80.00

Total Volume			
RDWY Cut Area	RDWY Fill Area	Cum RDWY Cut	Cum RDWY Fill
11.48 SQFT	2.73 SQFT	15.41 CY	3.57 CY



Alignment - Bliss 205+75.00

Total Volume			
RDWY Cut Area	RDWY Fill Area	Cum RDWY Cut	Cum RDWY Fill
11.52 SQFT	2.92 SQFT	13.28 CY	3.05 CY



Alignment - Bliss 205+70.00

DEPARTMENT OF PUBLIC WORKS AND PLANNING

CROSS SECTIONS

DRAWING NO. 11281 SHEET NO. TOTAL

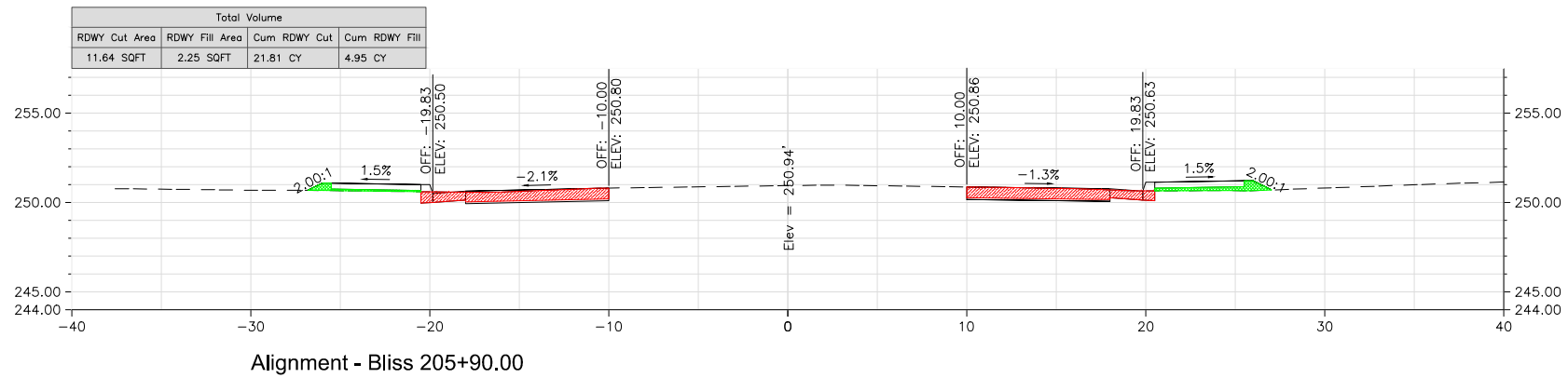
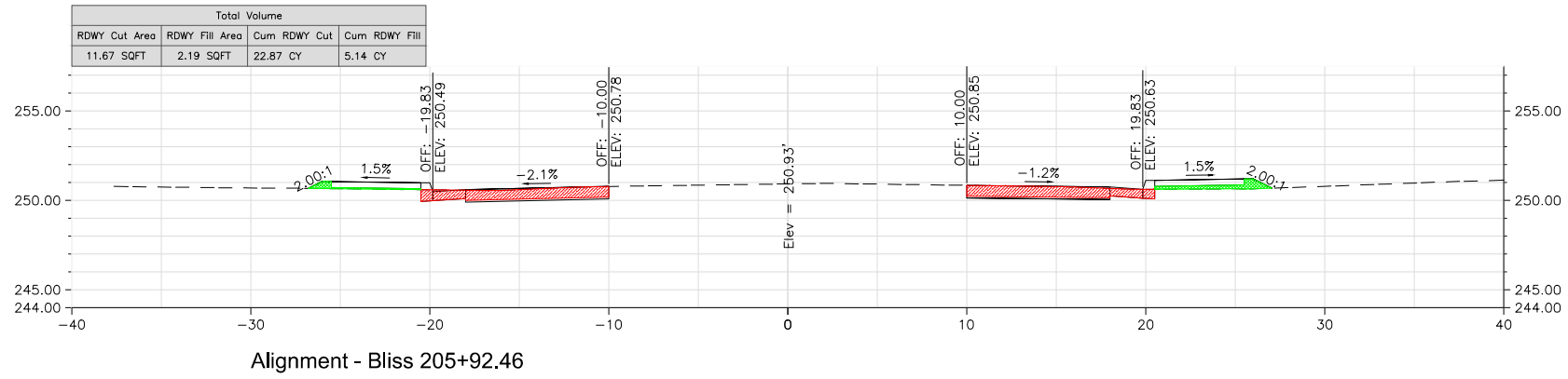
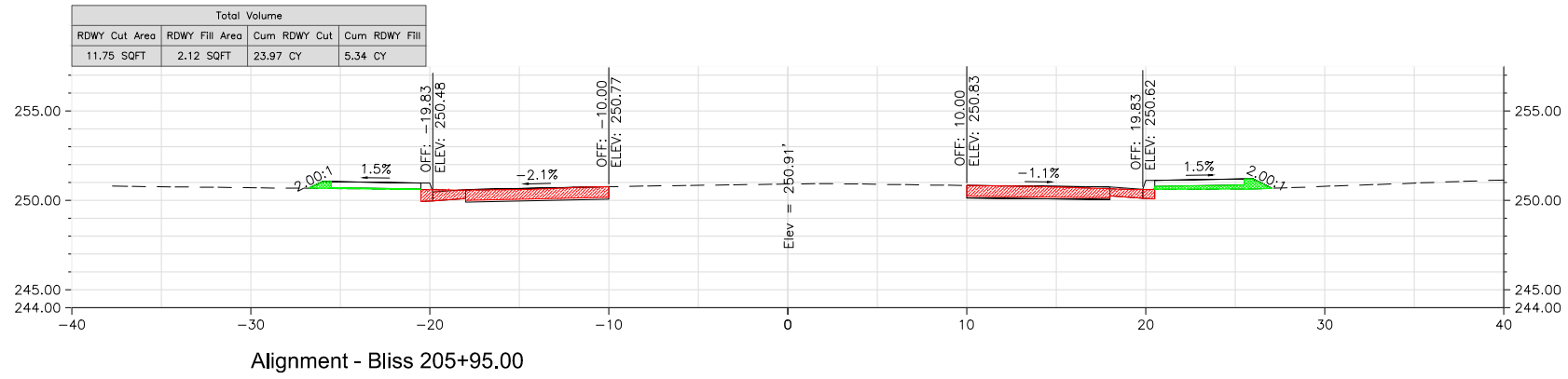


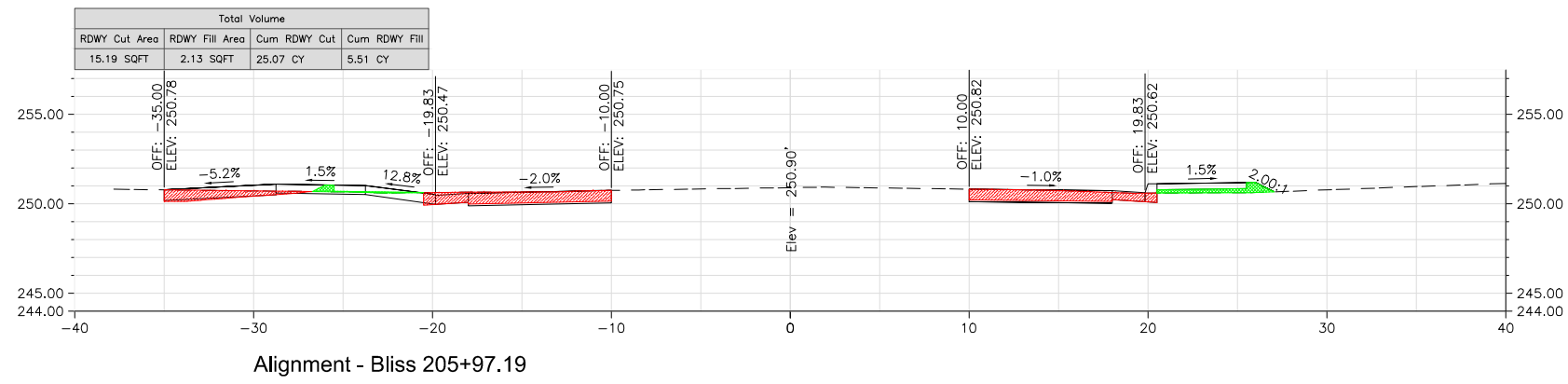
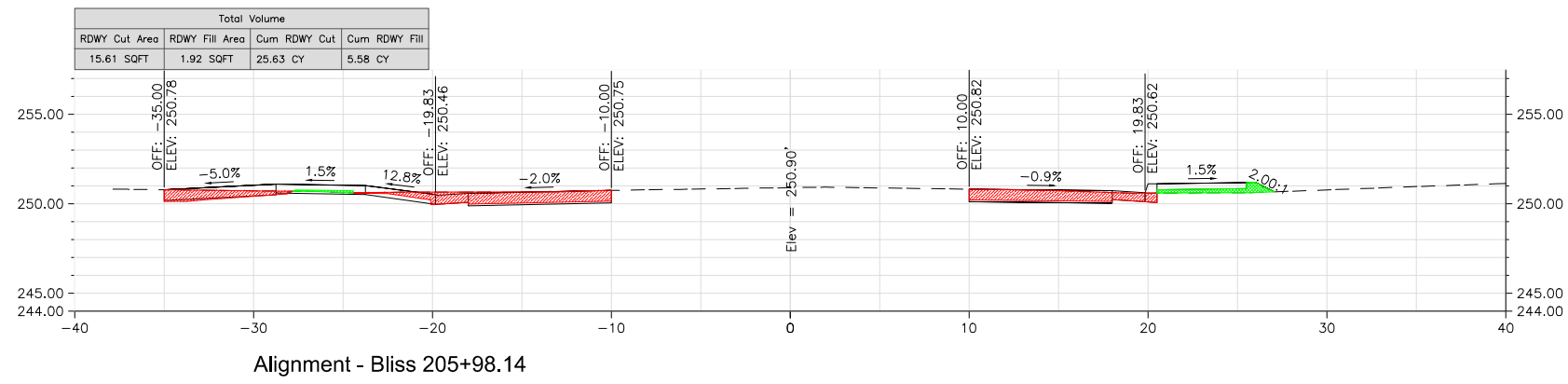
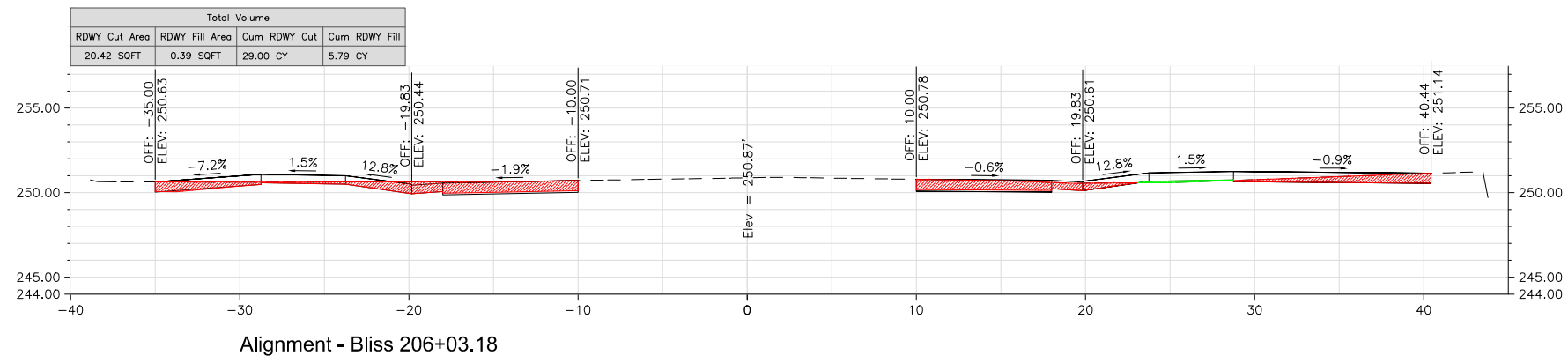
PROJECT
LATON PEDESTRIAN AND
DRAINAGE IMPROVEMENTS

ROAD NO. BRIDGE NO.



DATE	DESIGNED	DRAWN	CHECKED
05/01/20	P. BRADBURY	M. MORILLAS	G. GROSS
05/01/20			
05/01/20			

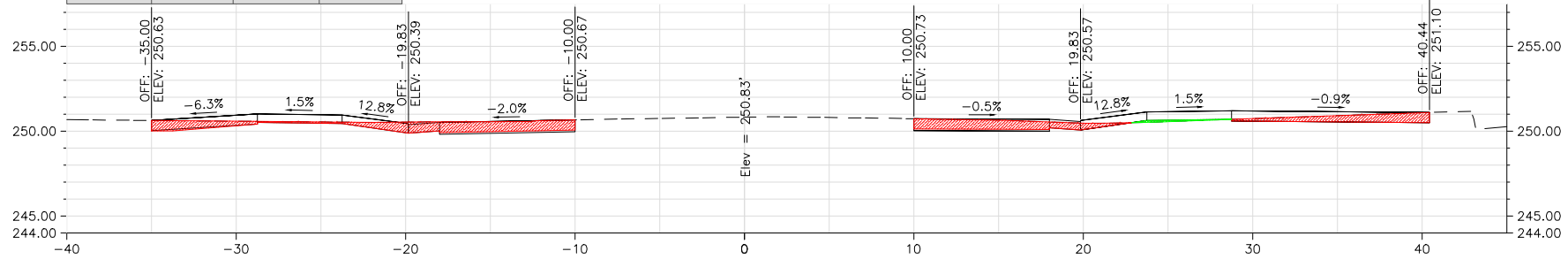




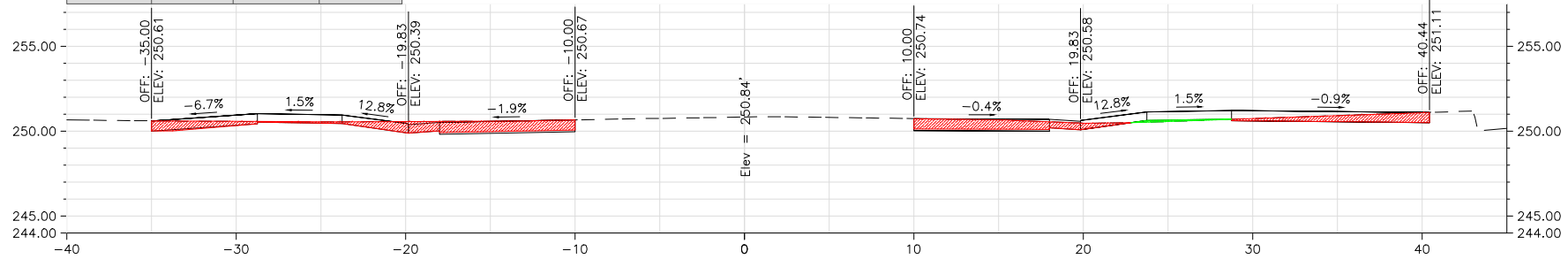
	DEPARTMENT OF PUBLIC WORKS AND PLANNING		CROSS SECTIONS
			DRAWING NO. 11281
	PROJECT		SHEET NO.
	LATON PEDESTRIAN AND DRAINAGE IMPROVEMENTS		TOTAL
		SCALE	BRIDGE NO.
		 HORIZ 0 5 10'	ROAD NO.
DATE	05/01/20		
DESIGNED:	P. BRADBURY		
DRAWN:	M. MORILLAS		
CHECKED:	G. GROSS		

THESE CROSS SECTIONS ARE FOR THE CONTRACTOR'S INFORMATION ONLY. THEY ARE NOT TO BE CONSIDERED TO BE PART OF THE CONTRACT DOCUMENTS AND SHALL HAVE NO BEARING WHATSOEVER ON THE INTERPRETATION OF THE STANDARD SPECIFICATIONS, THE STANDARD PLANS, THE SPECIAL PROVISIONS, NOR SHALL THEY HAVE ANY BEARING WHATSOEVER ON THE INTERPRETATION OF THE OTHER PUBLICATIONS REFERENCED THEREIN.

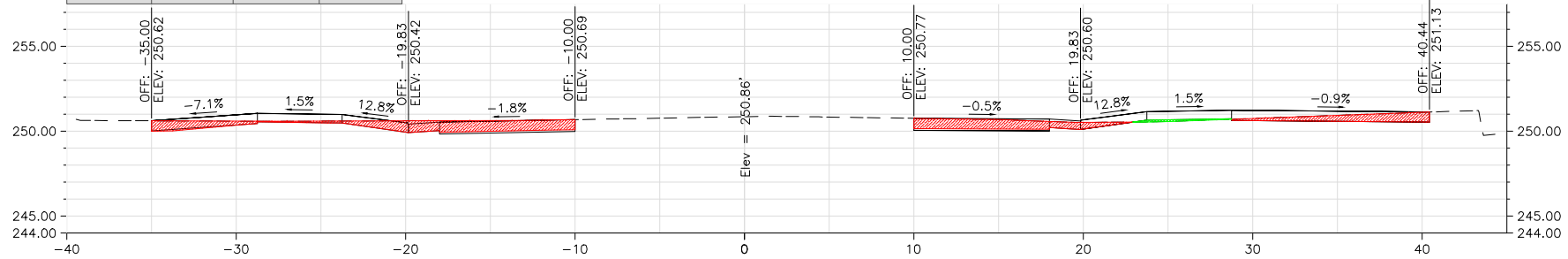
Total Volume			
RDWY Cut Area	RDWY Fill Area	Cum RDWY Cut	Cum RDWY Fill
19.91 SQFT	0.35 SQFT	37.13 CY	5.95 CY



Total Volume			
RDWY Cut Area	RDWY Fill Area	Cum RDWY Cut	Cum RDWY Fill
20.00 SQFT	0.39 SQFT	35.76 CY	5.93 CY



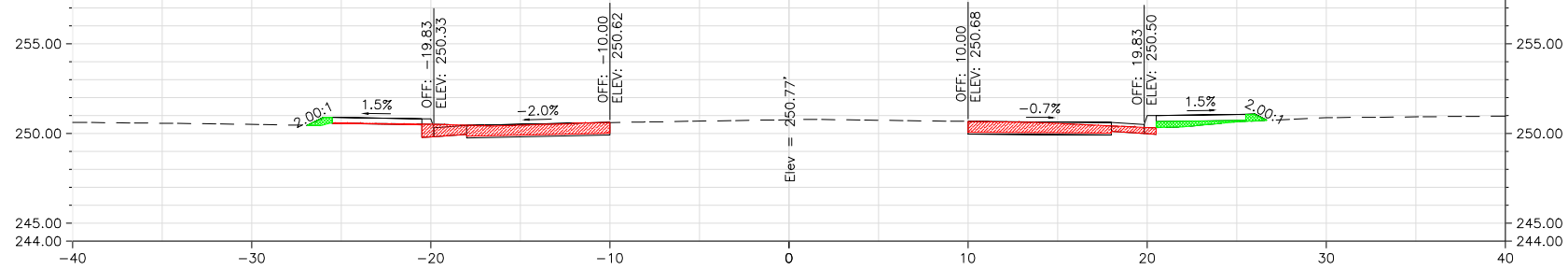
Total Volume			
RDWY Cut Area	RDWY Fill Area	Cum RDWY Cut	Cum RDWY Fill
20.41 SQFT	0.42 SQFT	31.46 CY	5.84 CY



DESIGNED: P. BRADBURY		DATE: 05/01/20	SCALE HORIZ 0 5' 10'	PROJECT LATON PEDESTRIAN AND DRAINAGE IMPROVEMENTS	DEPARTMENT OF PUBLIC WORKS AND PLANNING
DRAWN: M. MORILLAS		DATE: 05/01/20			
CHECKED: G. GROSS		DATE: 05/01/20			
			ROAD NO.	BRIDGE NO.	TOTAL

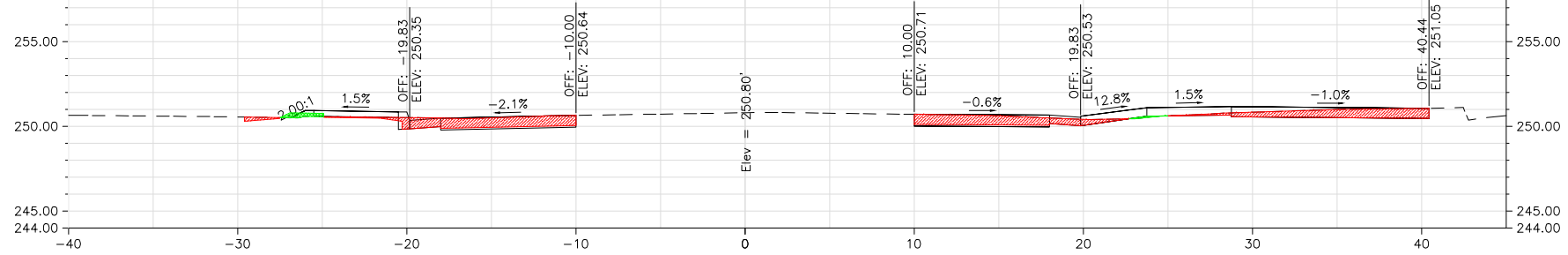
THESE CROSS SECTIONS ARE FOR THE CONTRACTOR'S INFORMATION ONLY. THEY ARE NOT TO BE CONSIDERED TO BE PART OF THE CONTRACT DOCUMENTS AND SHALL HAVE NO BEARING WHATSOEVER ON THE INTERPRETATION OF THE STANDARD SPECIFICATIONS, THE STANDARD PLANS, THE SPECIAL PROVISIONS, NOR SHALL THEY HAVE ANY BEARING WHATSOEVER ON THE INTERPRETATION OF THE OTHER PUBLICATIONS REFERENCED THEREIN.

Total Volume			
RDWY Cut Area	RDWY Fill Area	Cum RDWY Cut	Cum RDWY Fill
11.46 SQFT	1.82 SQFT	44.68 CY	6.31 CY



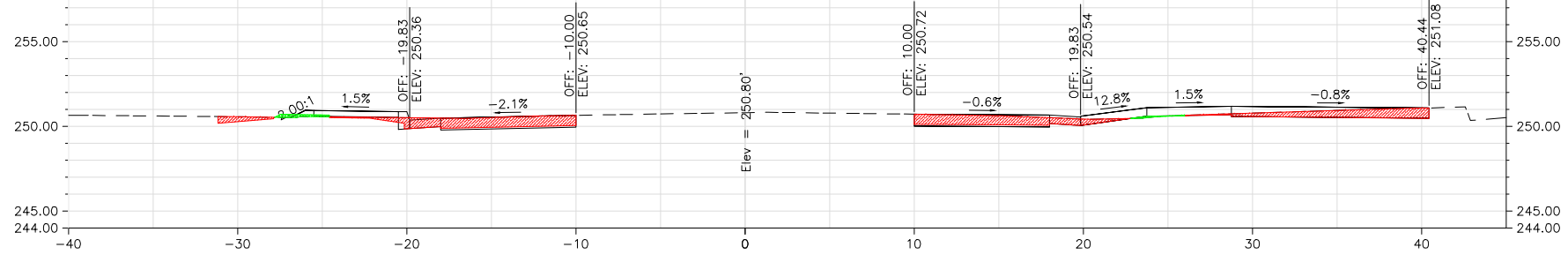
Alignment - Bliss 206+26.19

Total Volume			
RDWY Cut Area	RDWY Fill Area	Cum RDWY Cut	Cum RDWY Fill
17.56 SQFT	0.61 SQFT	42.00 CY	6.09 CY



Alignment - Bliss 206+21.18

Total Volume			
RDWY Cut Area	RDWY Fill Area	Cum RDWY Cut	Cum RDWY Fill
17.57 SQFT	0.57 SQFT	40.64 CY	6.04 CY



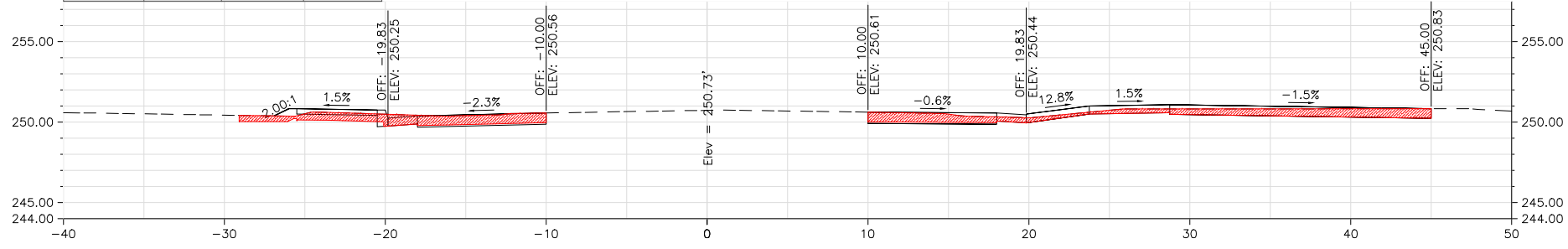
Alignment - Bliss 206+19.10



DATE	DESIGNED	DRAWN	CHECKED
05/01/20	P. BRADBURY	M. MORILLAS	G. GROSS
05/01/20			
05/01/20			

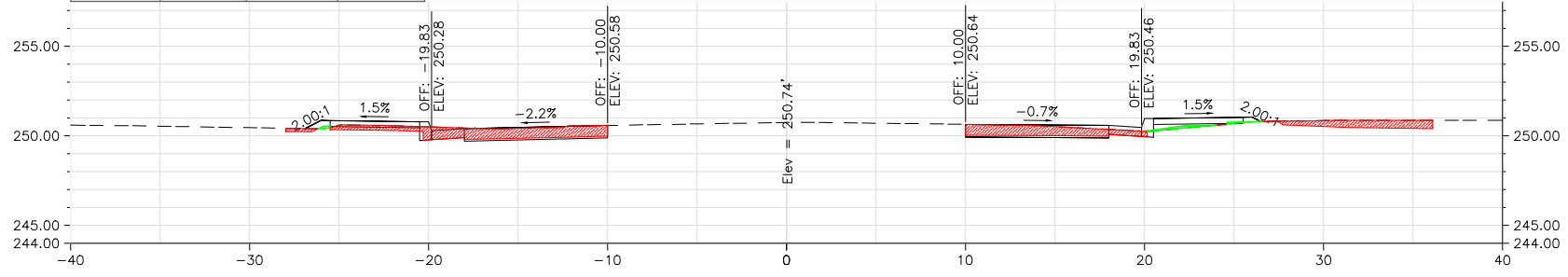
THESE CROSS SECTIONS ARE FOR THE CONTRACTOR'S INFORMATION ONLY. THEY ARE NOT TO BE CONSIDERED TO BE PART OF THE CONTRACT DOCUMENTS AND SHALL HAVE NO BEARING WHATSOEVER ON THE INTERPRETATION OF THE STANDARD SPECIFICATIONS, THE STANDARD PLANS, THE SPECIAL PROVISIONS, NOR SHALL THEY HAVE ANY BEARING WHATSOEVER ON THE INTERPRETATION OF THE OTHER PUBLICATIONS REFERENCED THEREIN.

Total Volume			
RDWY Cut Area	RDWY Fill Area	Cum RDWY Cut	Cum RDWY Fill
23.86 SQFT	0.00 SQFT	50.67 CY	6.70 CY



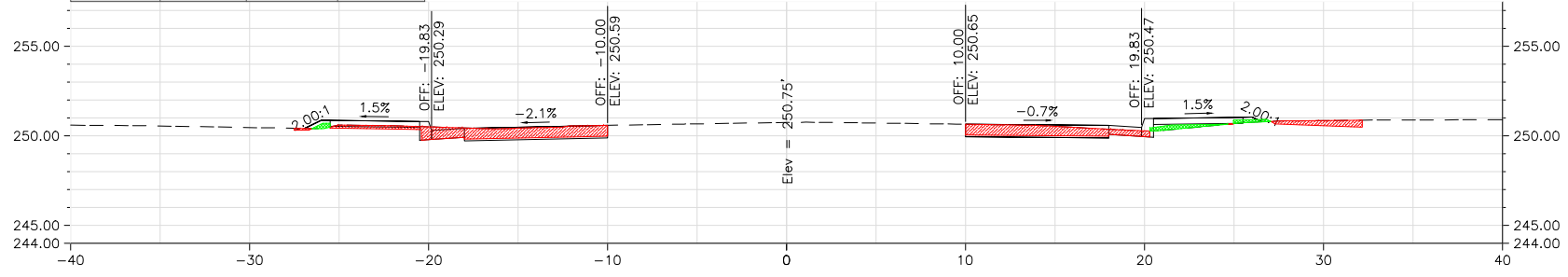
Alignment - Bliss 206+36.87

Total Volume			
RDWY Cut Area	RDWY Fill Area	Cum RDWY Cut	Cum RDWY Fill
15.80 SQFT	0.51 SQFT	48.12 CY	6.67 CY





Alignment - Bliss 206+33.40

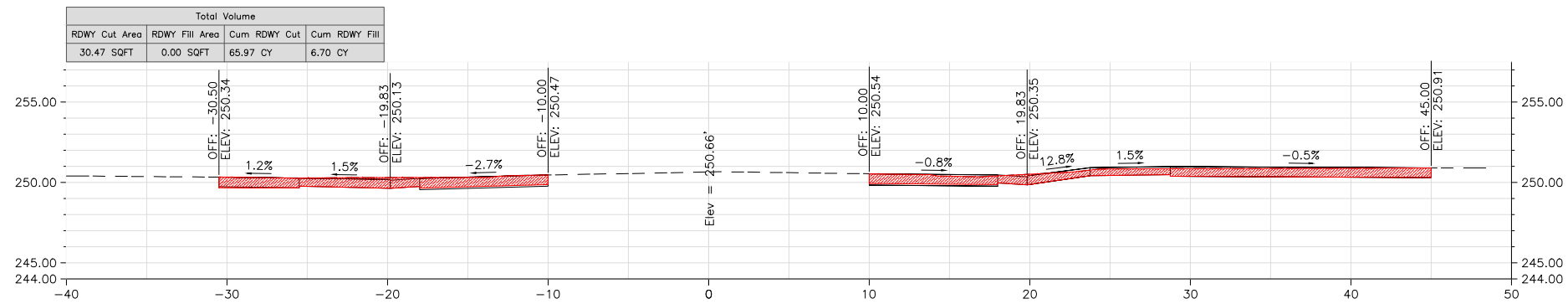
Total Volume			
RDWY Cut Area	RDWY Fill Area	Cum RDWY Cut	Cum RDWY Fill
13.35 SQFT	1.16 SQFT	47.29 CY	6.62 CY



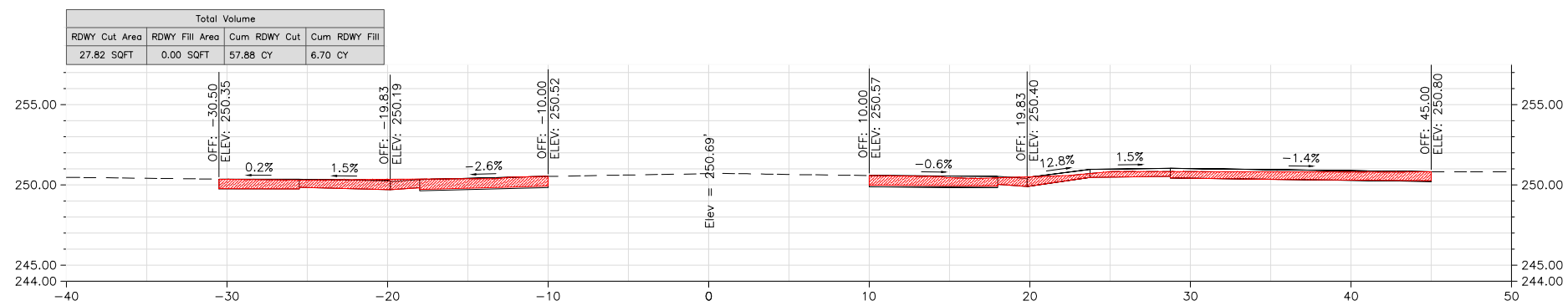
Alignment - Bliss 206+31.87

		DEPARTMENT OF PUBLIC WORKS AND PLANNING CROSS SECTIONS	SHEET NO. 11281 TOTAL
PROJECT LATON PEDESTRIAN AND DRAINAGE IMPROVEMENTS		ROAD NO. BRIDGE NO.	
SCALE 1" = 5' HORIZ 			
DATE 05/01/20 05/01/20 05/01/20	DESIGNED: P. BRADBURY DRAWN: M. MORILLAS CHECKED: G. GROSS		

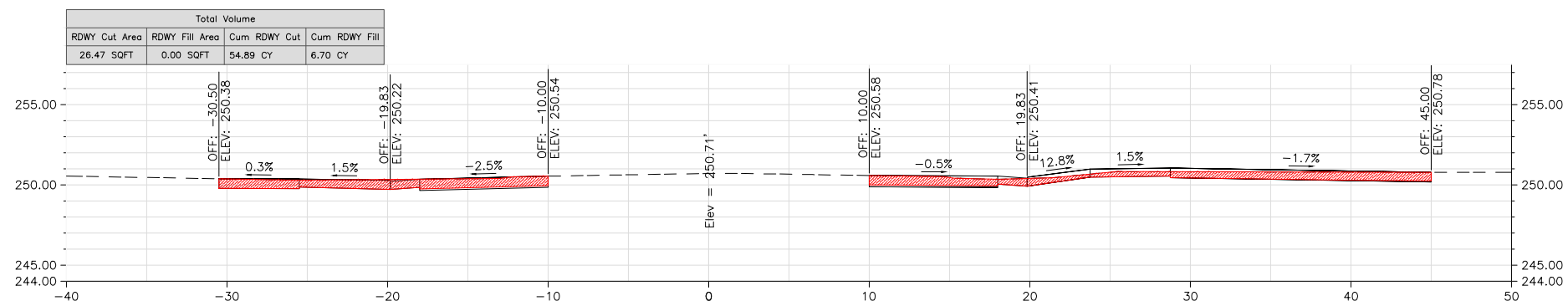
THESE CROSS SECTIONS ARE FOR THE CONTRACTOR'S INFORMATION ONLY. THEY ARE NOT TO BE CONSIDERED TO BE PART OF THE CONTRACT DOCUMENTS AND SHALL HAVE NO BEARING WHATSOEVER ON THE INTERPRETATION OF THE STANDARD SPECIFICATIONS, THE STANDARD PLANS, THE SPECIAL PROVISIONS, NOR SHALL THEY HAVE ANY BEARING WHATSOEVER ON THE INTERPRETATION OF THE OTHER PUBLICATIONS REFERENCED THEREIN.



Alignment - Bliss 206+51.87



Alignment - Bliss 206+44.37

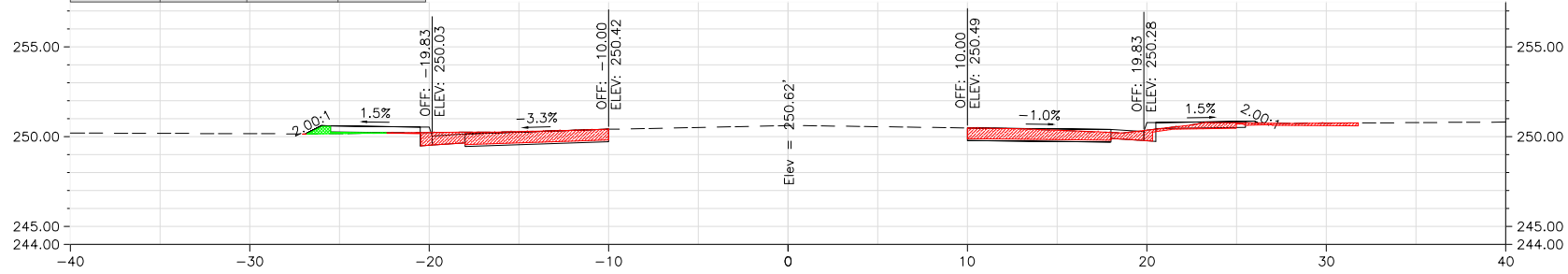


Alignment - Bliss 206+41.40

		DEPARTMENT OF PUBLIC WORKS AND PLANNING CROSS SECTIONS
PROJECT LATON PEDESTRIAN AND DRAINAGE IMPROVEMENTS	ROAD NO. BRIDGE NO.	DRAWING NO. 11281 SHEET NO. TOTAL
SCALE 1" = 5'	DATE 05/01/20 05/01/20 05/01/20	DESIGNED: P. BRADBURY DRAWN: M. MORILLAS CHECKED: G. GROSS

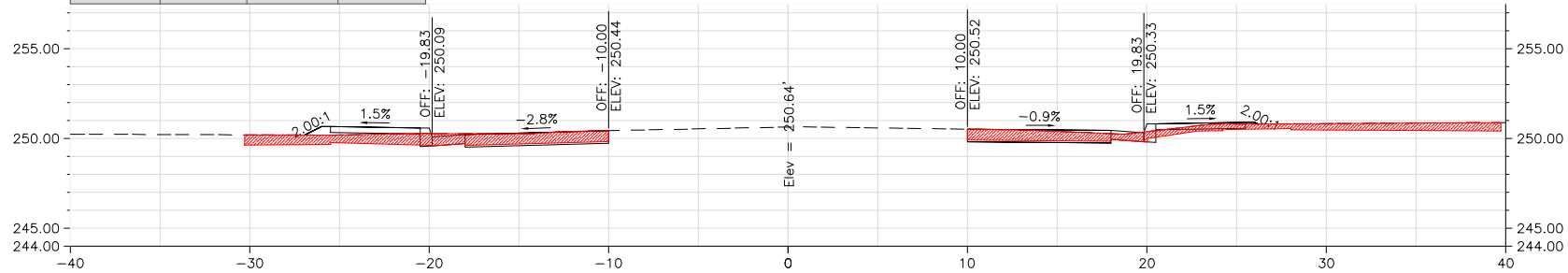
THESE CROSS SECTIONS ARE FOR THE CONTRACTOR'S INFORMATION ONLY. THEY ARE NOT TO BE CONSIDERED TO BE PART OF THE CONTRACT DOCUMENTS AND SHALL HAVE NO BEARING WHATSOEVER ON THE INTERPRETATION OF THE STANDARD SPECIFICATIONS, THE STANDARD PLANS, THE SPECIAL PROVISIONS, NOR SHALL THEY HAVE ANY BEARING WHATSOEVER ON THE INTERPRETATION OF THE OTHER PUBLICATIONS REFERENCED THEREIN.

Total Volume			
RDWY Cut Area	RDWY Fill Area	Cum RDWY Cut	Cum RDWY Fill
13.99 SQFT	0.49 SQFT	76.35 CY	6.77 CY



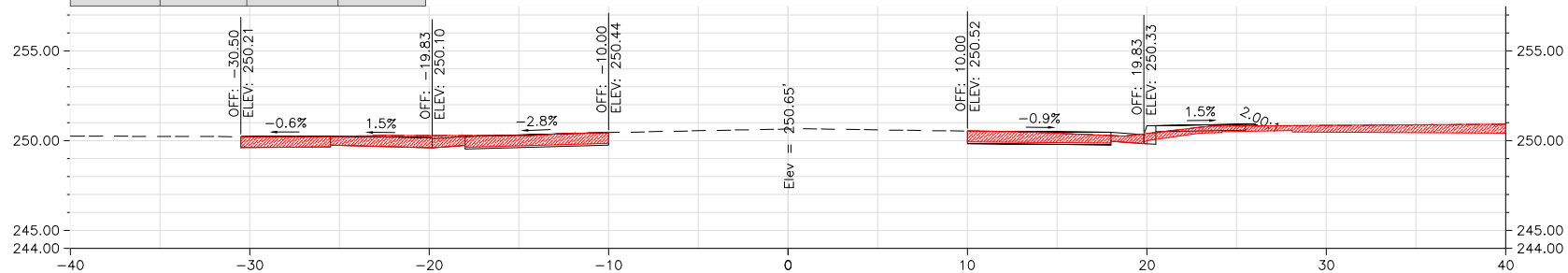
Alignment - Bliss 206+64.40

Total Volume			
RDWY Cut Area	RDWY Fill Area	Cum RDWY Cut	Cum RDWY Fill
24.02 SQFT	0.00 SQFT	71.05 CY	6.70 CY



Alignment - Bliss 206+56.87

Total Volume			
RDWY Cut Area	RDWY Fill Area	Cum RDWY Cut	Cum RDWY Fill
24.98 SQFT	0.00 SQFT	70.62 CY	6.70 CY



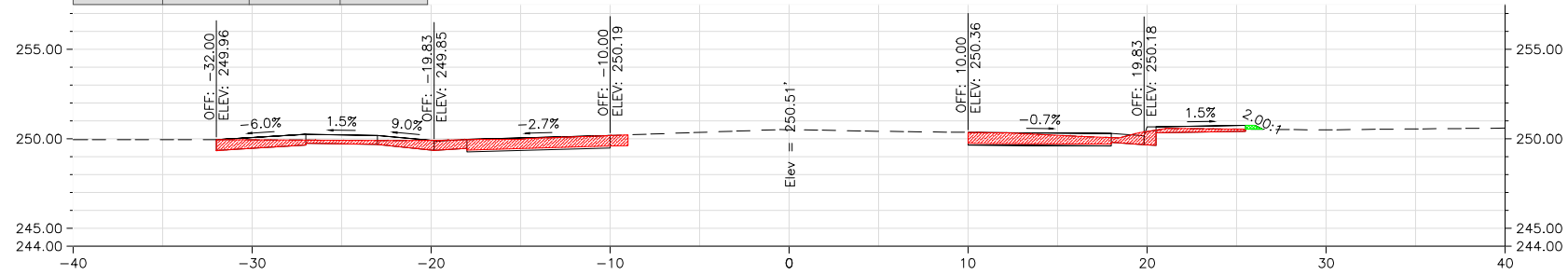
Alignment - Bliss 206+56.40



DATE	DESIGNED: P. BRADBURY
05/01/20	
DATE	DRAWN: M. MORILLAS
05/01/20	
DATE	CHECKED: G. GROSS
05/01/20	

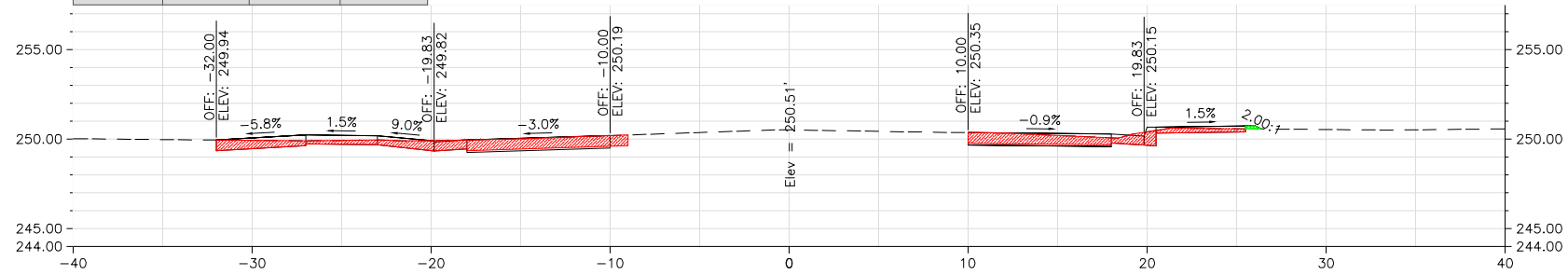
THESE CROSS SECTIONS ARE FOR THE CONTRACTOR'S INFORMATION ONLY. THEY ARE NOT TO BE CONSIDERED TO BE PART OF THE CONTRACT DOCUMENTS AND SHALL HAVE NO BEARING WHATSOEVER ON THE INTERPRETATION OF THE STANDARD SPECIFICATIONS, THE STANDARD PLANS, THE SPECIAL PROVISIONS, NOR SHALL THEY HAVE ANY BEARING WHATSOEVER ON THE INTERPRETATION OF THE OTHER PUBLICATIONS REFERENCED THEREIN.

Total Volume			
RDWY Cut Area	RDWY Fill Area	Cum RDWY Cut	Cum RDWY Fill
16.57 SQFT	0.16 SQFT	111.48 CY	7.36 CY



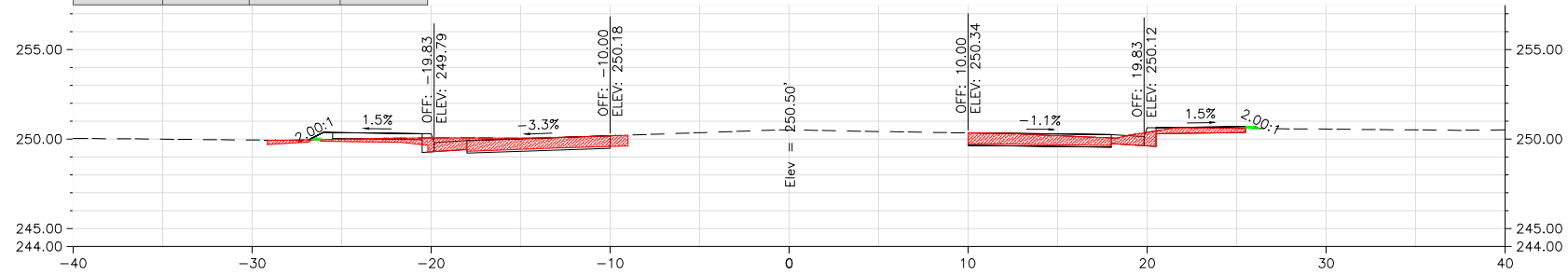
Alignment - Bliss 207+26.18

Total Volume			
RDWY Cut Area	RDWY Fill Area	Cum RDWY Cut	Cum RDWY Fill
17.24 SQFT	0.12 SQFT	107.41 CY	7.32 CY



Alignment - Bliss 207+19.68

Total Volume			
RDWY Cut Area	RDWY Fill Area	Cum RDWY Cut	Cum RDWY Fill
15.88 SQFT	0.10 SQFT	102.50 CY	7.29 CY

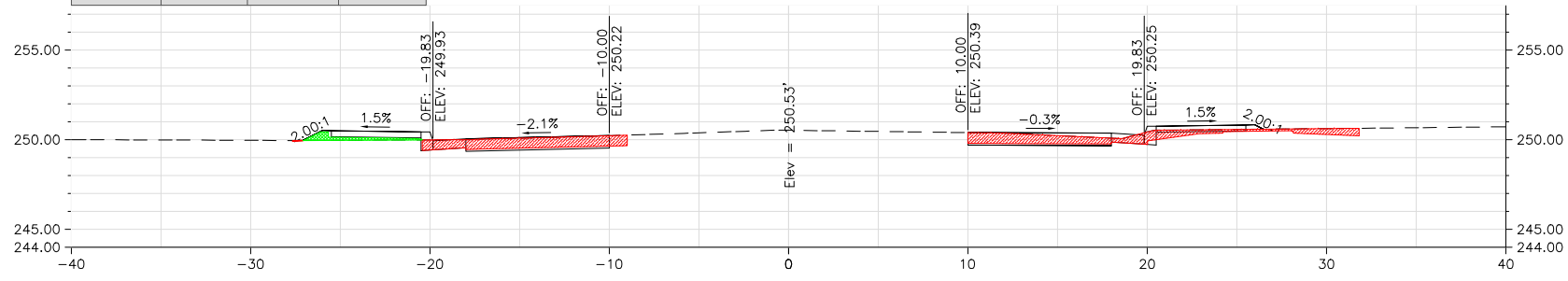


Alignment - Bliss 207+11.68



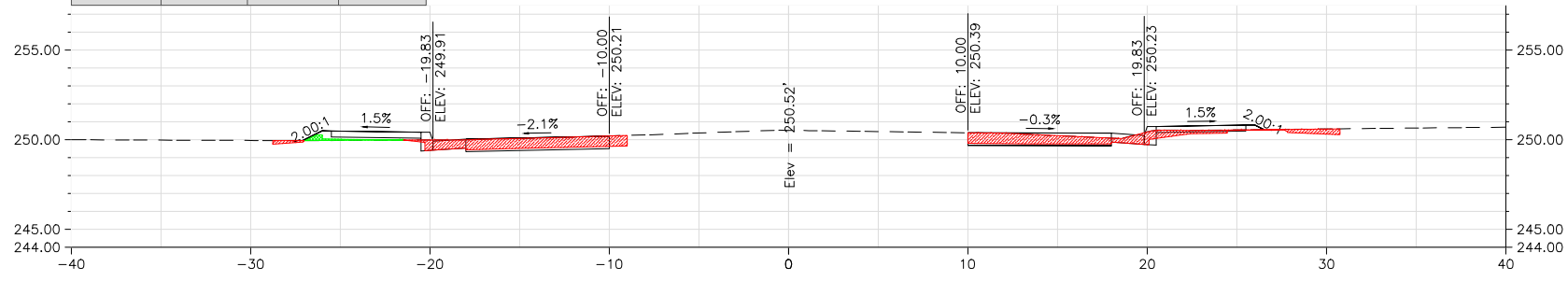
DATE	DESIGNED: P. BRADBURY
05/01/20	
DATE	DRAWN: M. MORILLAS
05/01/20	
DATE	CHECKED: G. GROSS
05/01/20	

Total Volume			
RDWY Cut Area	RDWY Fill Area	Cum RDWY Cut	Cum RDWY Fill
14.07 SQFT	1.05 SQFT	121.11 CY	7.58 CY



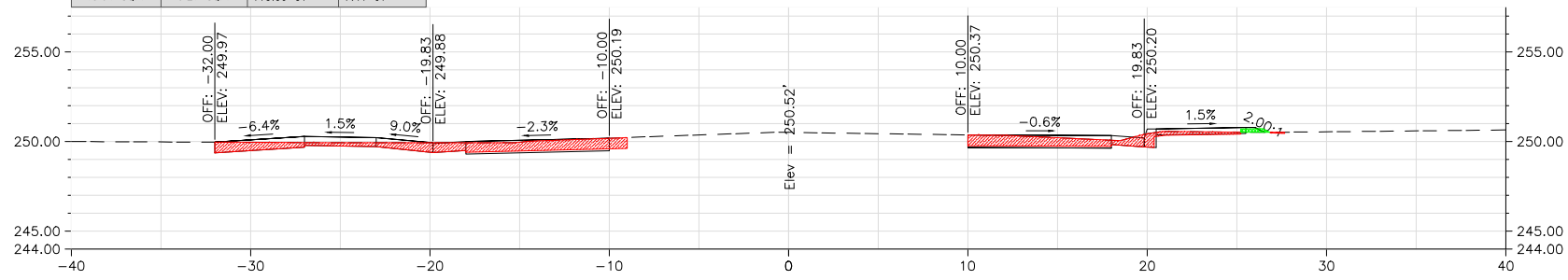
Alignment - Bliss 207+43.40

Total Volume			
RDWY Cut Area	RDWY Fill Area	Cum RDWY Cut	Cum RDWY Fill
13.37 SQFT	0.40 SQFT	119.73 CY	7.51 CY



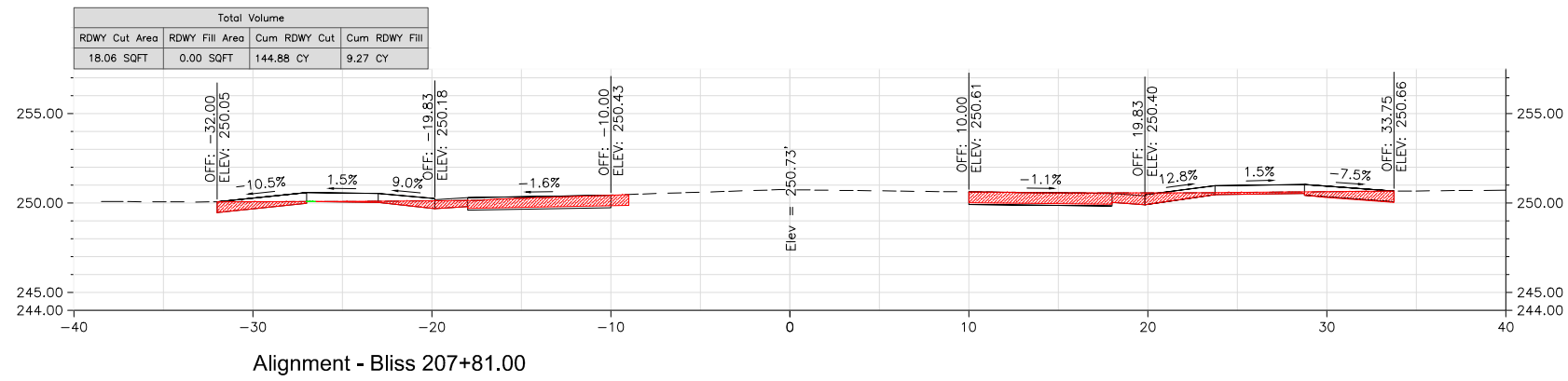
Alignment - Bliss 207+40.68

Total Volume			
RDWY Cut Area	RDWY Fill Area	Cum RDWY Cut	Cum RDWY Fill
15.91 SQFT	0.27 SQFT	115.39 CY	7.41 CY

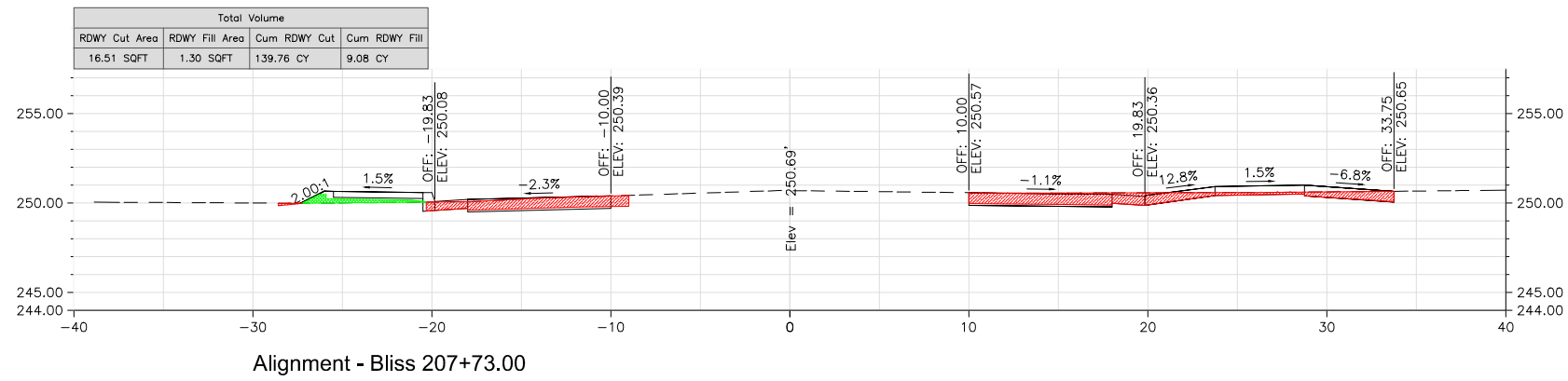


Alignment - Bliss 207+32.68

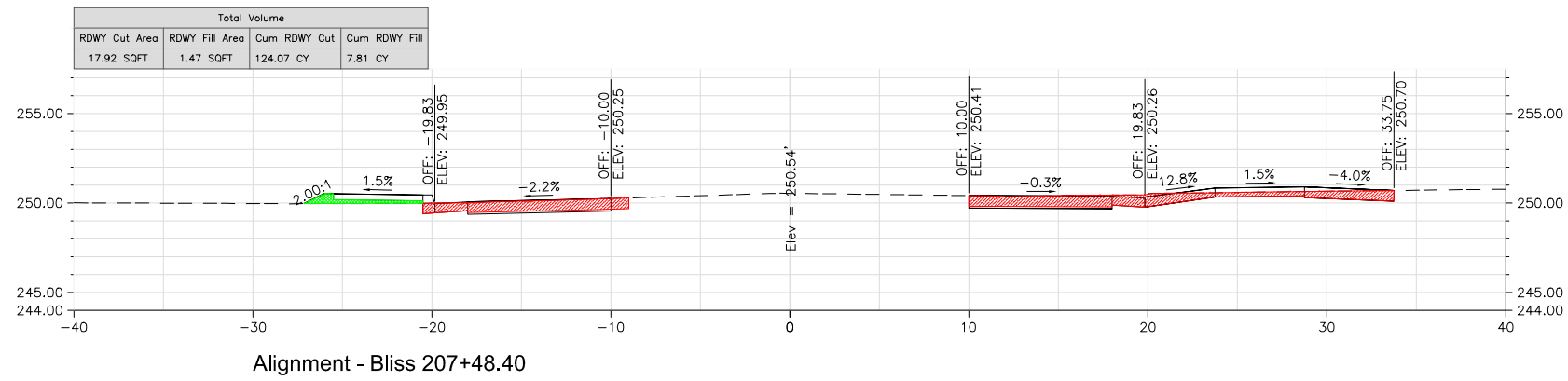




Alignment - Bliss 207+81.00

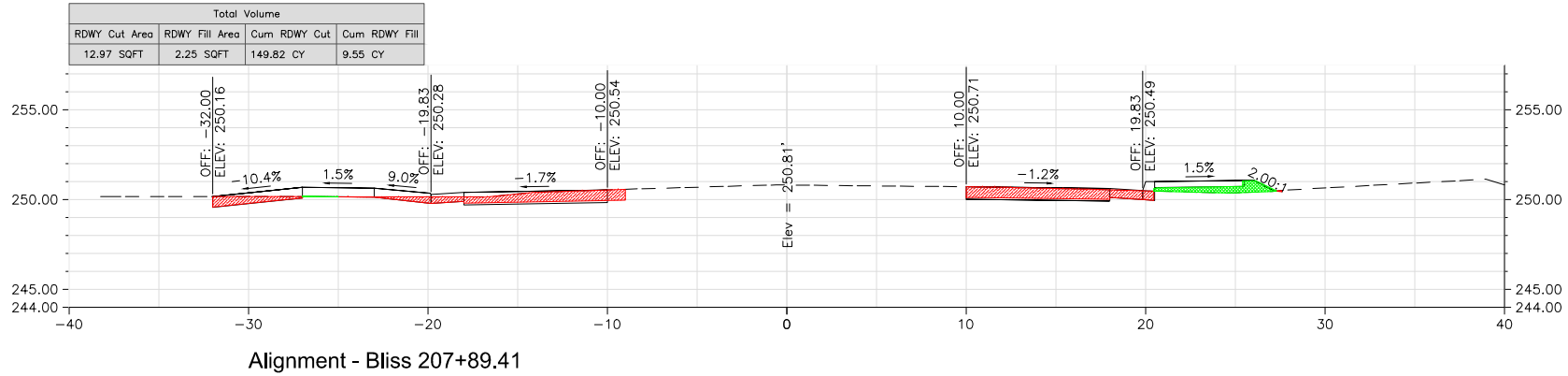


Alignment - Bliss 207+73.00

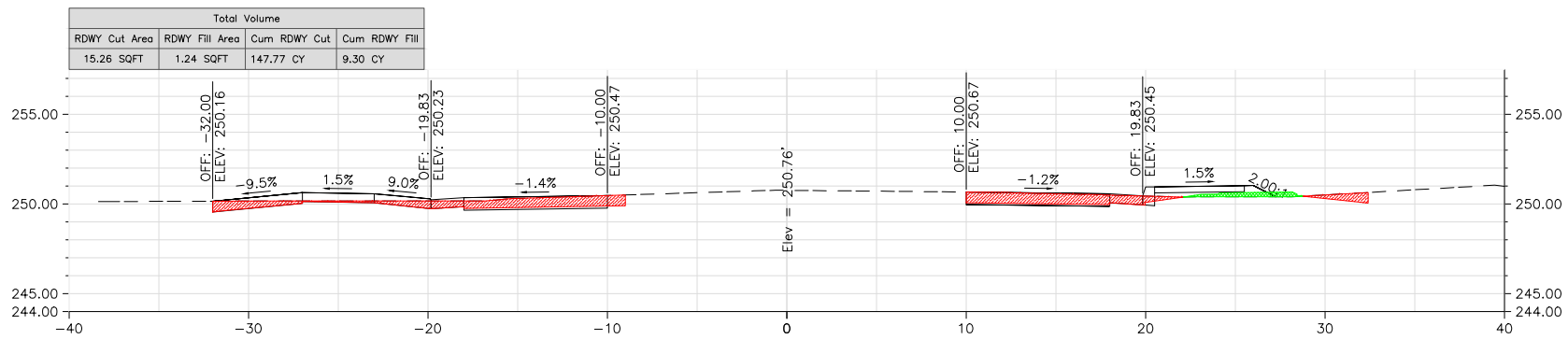


Alignment - Bliss 207+48.40

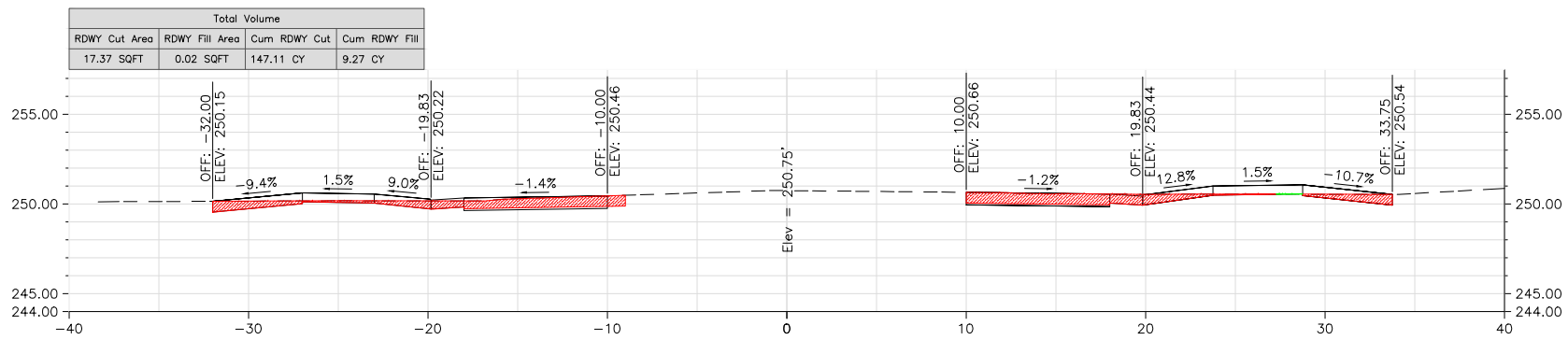




Alignment - Bliss 207+89.41



Alignment - Bliss 207+85.50



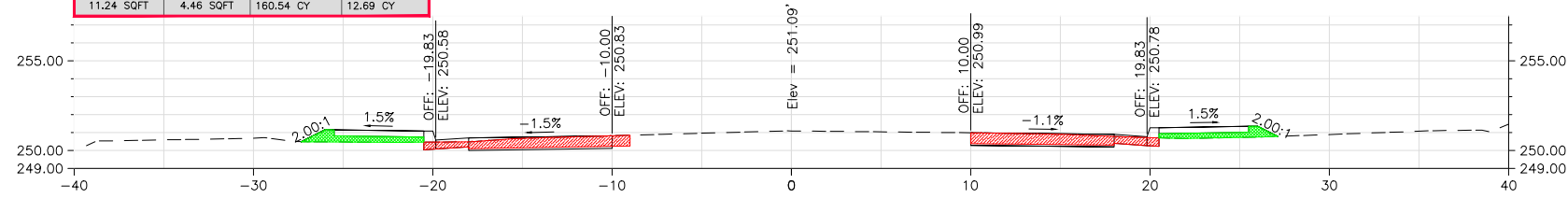
Alignment - Bliss 207+84.40



DATE
05/01/20
05/01/20
05/01/20

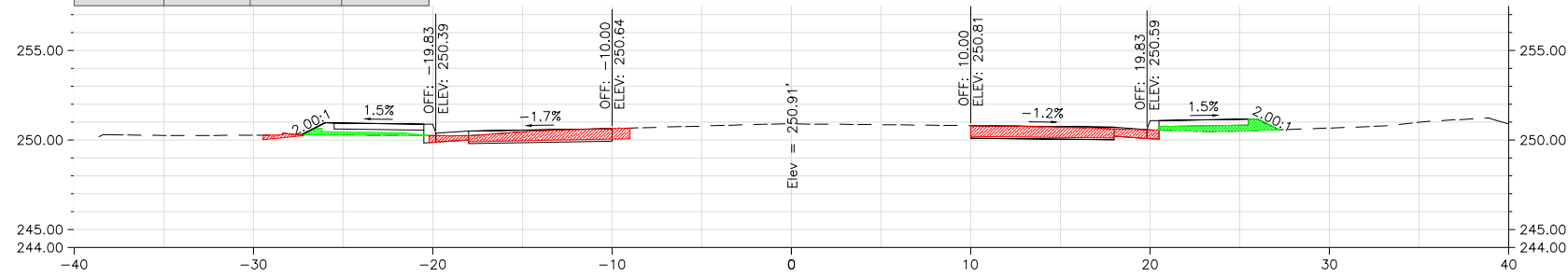
DESIGNED: P. BRADBURY
DRAWN: M. MORILLAS
CHECKED: G. GROSS

Total Volume			
RDWY Cut Area	RDWY Fill Area	Cum RDWY Cut	Cum RDWY Fill
11.24 SQFT	4.46 SQFT	160.54 CY	12.69 CY



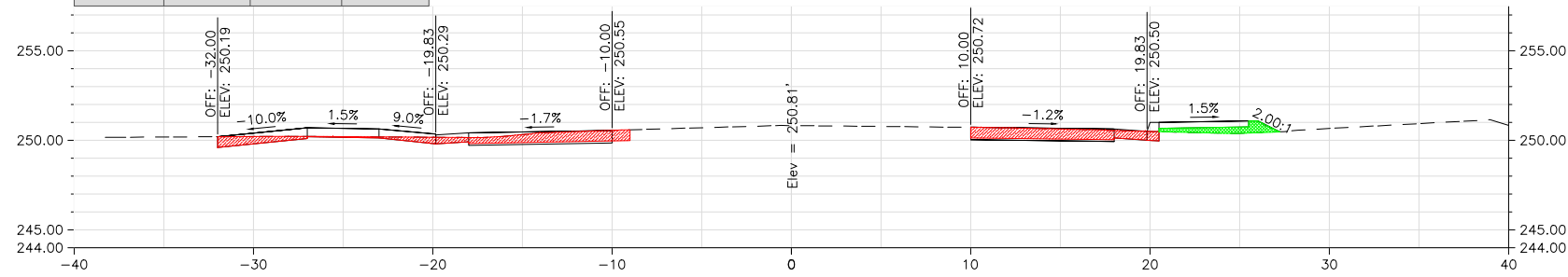
Alignment - Bliss 208+14.10

Total Volume			
RDWY Cut Area	RDWY Fill Area	Cum RDWY Cut	Cum RDWY Fill
11.44 SQFT	3.22 SQFT	153.77 CY	10.40 CY



Alignment - Bliss 207+98.00

Total Volume			
RDWY Cut Area	RDWY Fill Area	Cum RDWY Cut	Cum RDWY Fill
13.32 SQFT	2.19 SQFT	150.11 CY	9.60 CY

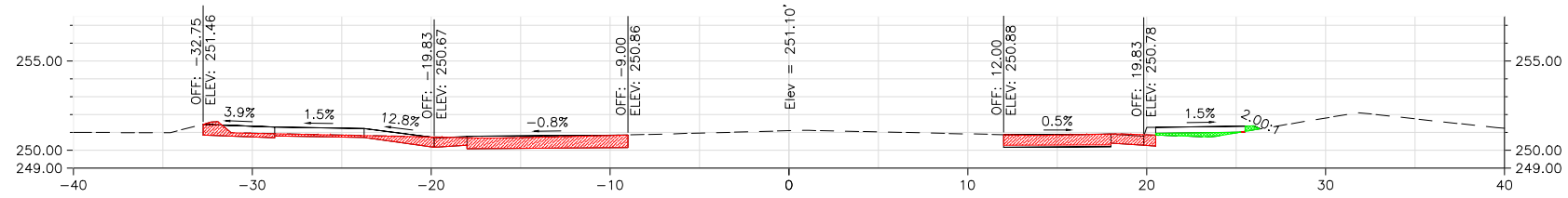


Alignment - Bliss 207+90.00



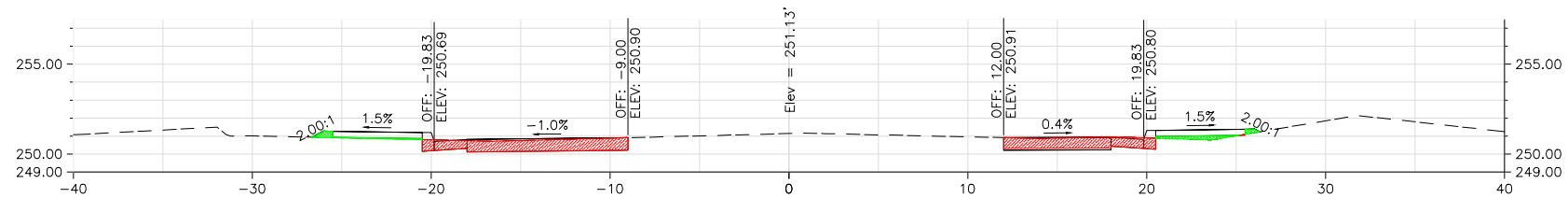
THESE CROSS SECTIONS ARE FOR THE CONTRACTOR'S INFORMATION ONLY. THEY ARE NOT TO BE CONSIDERED TO BE PART OF THE CONTRACT DOCUMENTS AND SHALL HAVE NO BEARING WHATSOEVER ON THE INTERPRETATION OF THE STANDARD SPECIFICATIONS, THE STANDARD PLANS, THE SPECIAL PROVISIONS, NOR SHALL THEY HAVE ANY BEARING WHATSOEVER ON THE INTERPRETATION OF THE OTHER PUBLICATIONS REFERENCED THEREIN.

Total Volume			
RDWY Cut Area	RDWY Fill Area	Cum RDWY Cut	Cum RDWY Fill
14.77 SQFT	0.92 SQFT	11.62 CY	0.93 CY



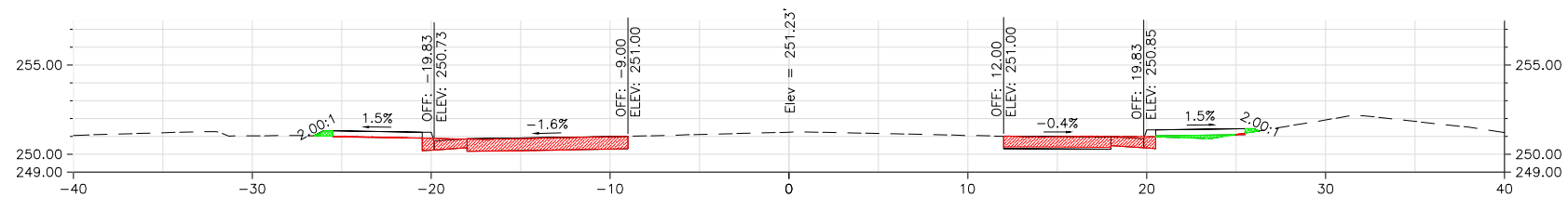
Alignment - Bliss 209+56.98

Total Volume			
RDWY Cut Area	RDWY Fill Area	Cum RDWY Cut	Cum RDWY Fill
12.03 SQFT	1.35 SQFT	9.14 CY	0.72 CY



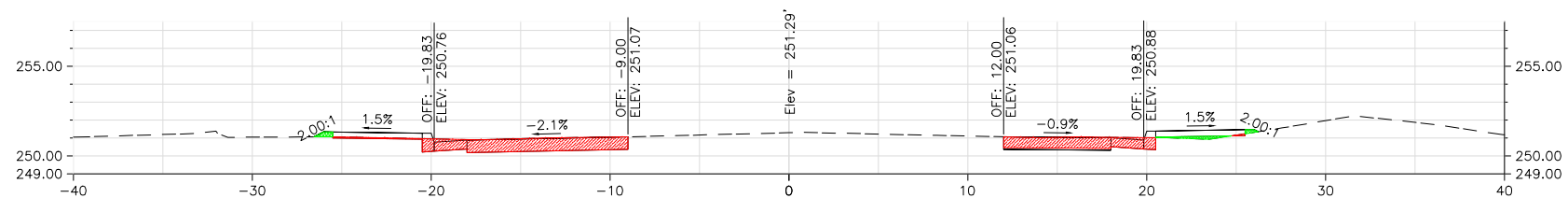
Alignment - Bliss 209+51.98

Total Volume			
RDWY Cut Area	RDWY Fill Area	Cum RDWY Cut	Cum RDWY Fill
12.84 SQFT	0.88 SQFT	3.63 CY	0.22 CY



Alignment - Bliss 209+40.00

Total Volume			
RDWY Cut Area	RDWY Fill Area	Cum RDWY Cut	Cum RDWY Fill
13.40 SQFT	0.72 SQFT	0.00 CY	0.00 CY



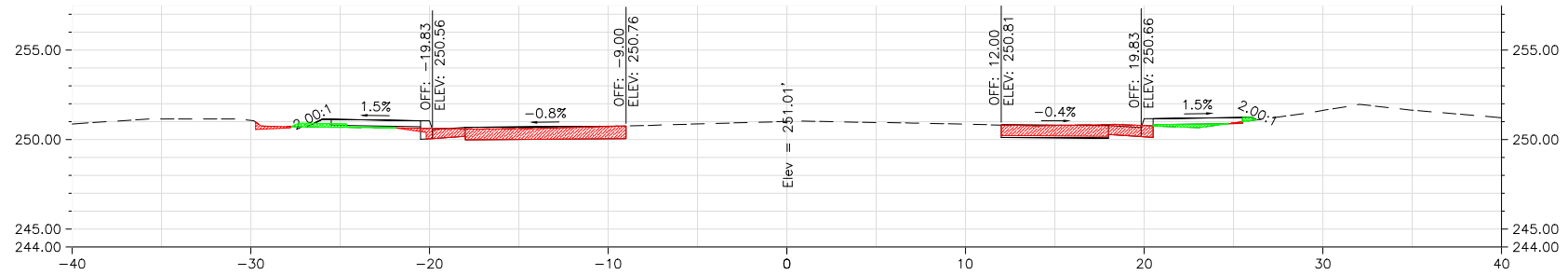
Alignment - Bliss 209+32.54



DATE	DESIGNED	DRAWN	CHECKED
05/01/20	P. BRADBURY	M. MORILLAS	G. GROSS
05/01/20			
05/01/20			

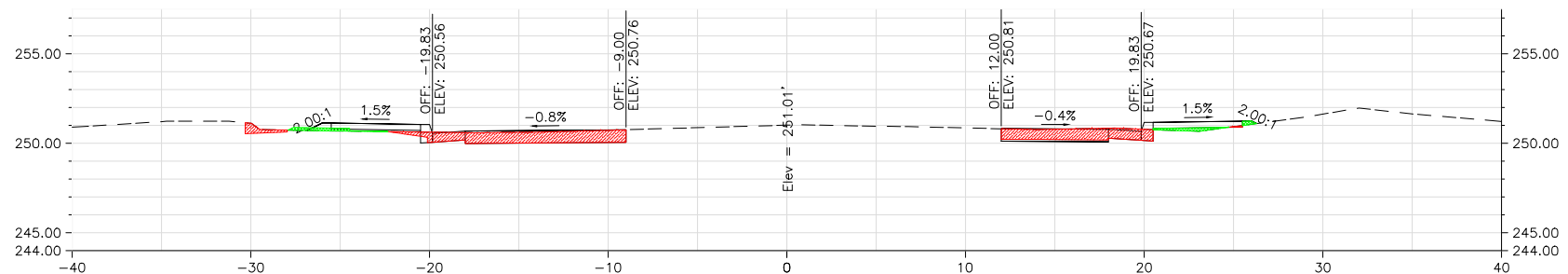
THESE CROSS SECTIONS ARE FOR THE CONTRACTOR'S INFORMATION ONLY. THEY ARE NOT TO BE CONSIDERED TO BE PART OF THE CONTRACT DOCUMENTS AND SHALL HAVE NO BEARING WHATSOEVER ON THE INTERPRETATION OF THE STANDARD SPECIFICATIONS, THE STANDARD PLANS, THE SPECIAL PROVISIONS, NOR SHALL THEY HAVE ANY BEARING WHATSOEVER ON THE INTERPRETATION OF THE OTHER PUBLICATIONS REFERENCED THEREIN.

Total Volume			
RDWY Cut Area	RDWY Fill Area	Cum RDWY Cut	Cum RDWY Fill
12.43 SQFT	1.32 SQFT	28.40 CY	1.90 CY



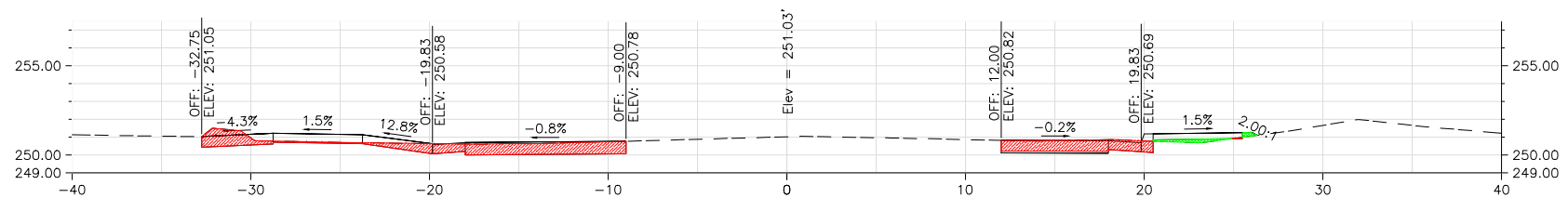
Alignment - Bliss 209+87.20

Total Volume			
RDWY Cut Area	RDWY Fill Area	Cum RDWY Cut	Cum RDWY Fill
12.80 SQFT	1.21 SQFT	27.83 CY	1.84 CY



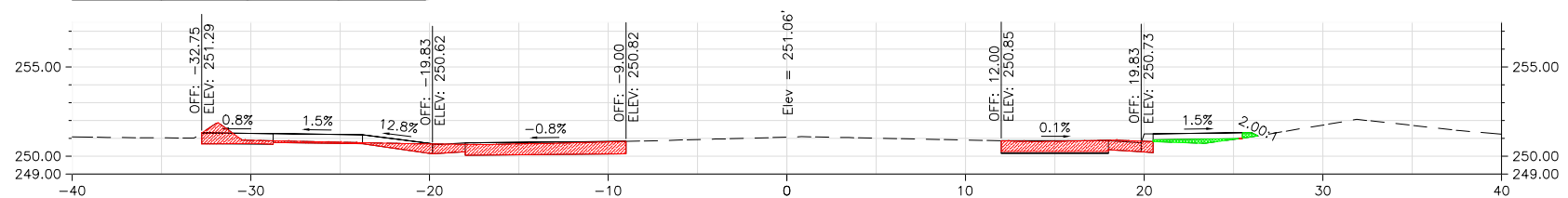
Alignment - Bliss 209+85.99

Total Volume			
RDWY Cut Area	RDWY Fill Area	Cum RDWY Cut	Cum RDWY Fill
15.72 SQFT	0.71 SQFT	25.19 CY	1.67 CY



Alignment - Bliss 209+80.98

Total Volume			
RDWY Cut Area	RDWY Fill Area	Cum RDWY Cut	Cum RDWY Fill
15.27 SQFT	0.85 SQFT	18.30 CY	1.32 CY

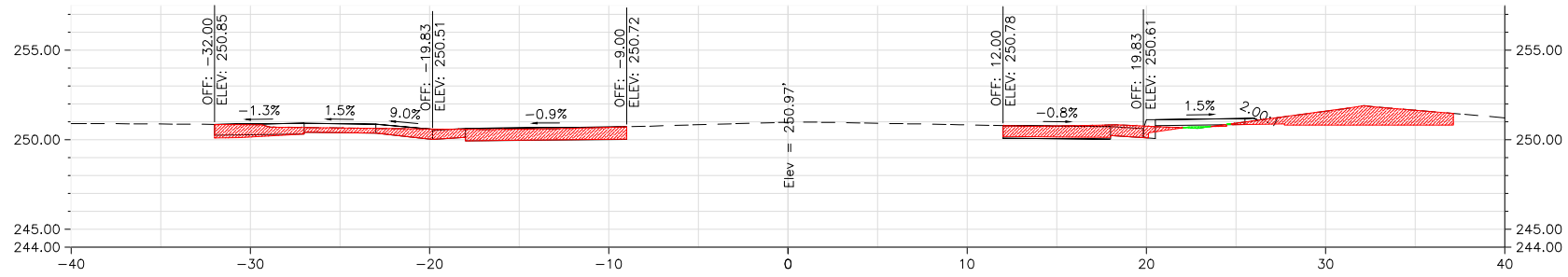


Alignment - Bliss 209+68.98



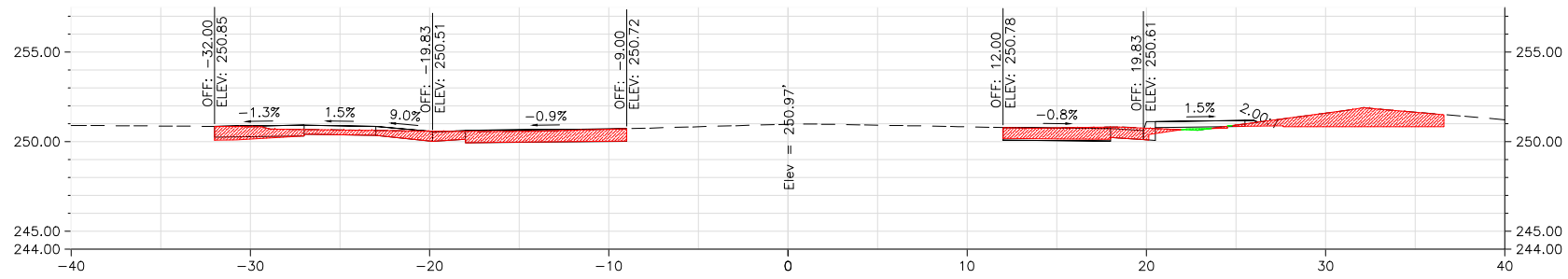
05/01/20
05/01/20
05/01/20

Total Volume			
RDWY Cut Area	RDWY Fill Area	Cum RDWY Cut	Cum RDWY Fill
25.74 SQFT	0.08 SQFT	36.68 CY	2.20 CY



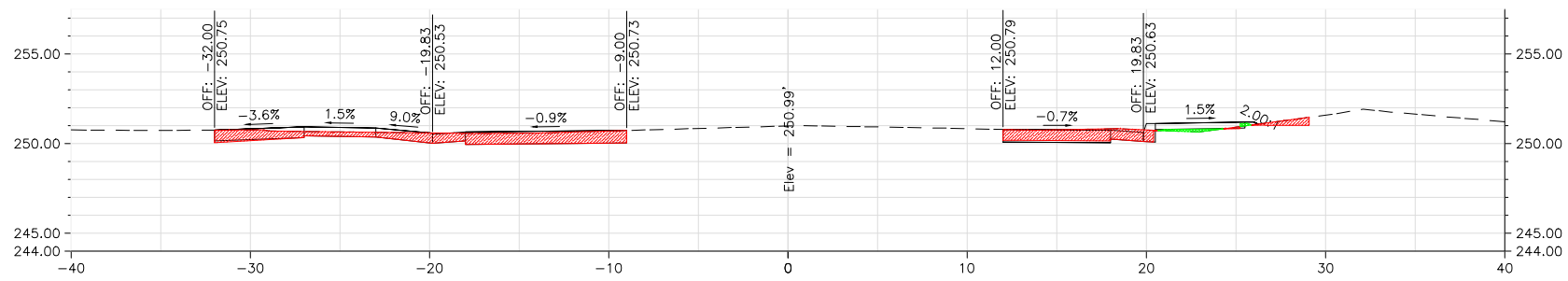
Alignment - Bliss 210+00.00

Total Volume			
RDWY Cut Area	RDWY Fill Area	Cum RDWY Cut	Cum RDWY Fill
25.19 SQFT	0.09 SQFT	36.38 CY	2.20 CY



Alignment - Bliss 209+99.68

Total Volume			
RDWY Cut Area	RDWY Fill Area	Cum RDWY Cut	Cum RDWY Fill
17.56 SQFT	0.41 SQFT	32.84 CY	2.16 CY

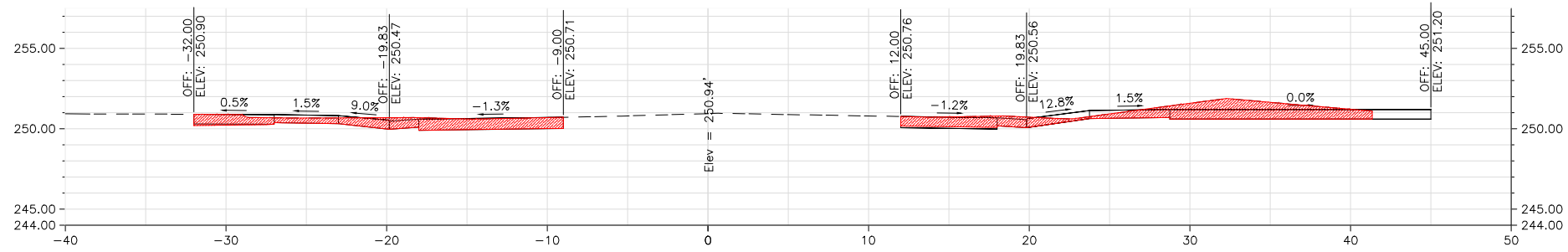


Alignment - Bliss 209+95.20

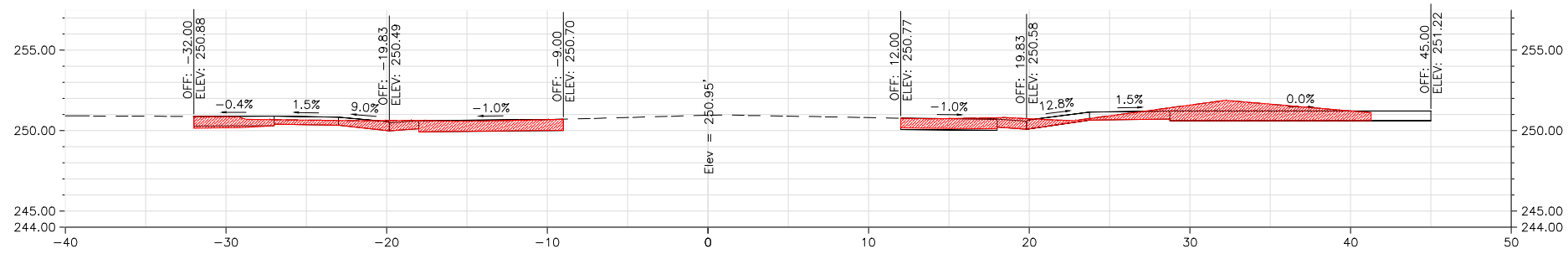


DATE	DESIGNED	DRAWN	CHECKED
05/01/20	P. BRADBURY	M. MORILLAS	G. GROSS
05/01/20			
05/01/20			

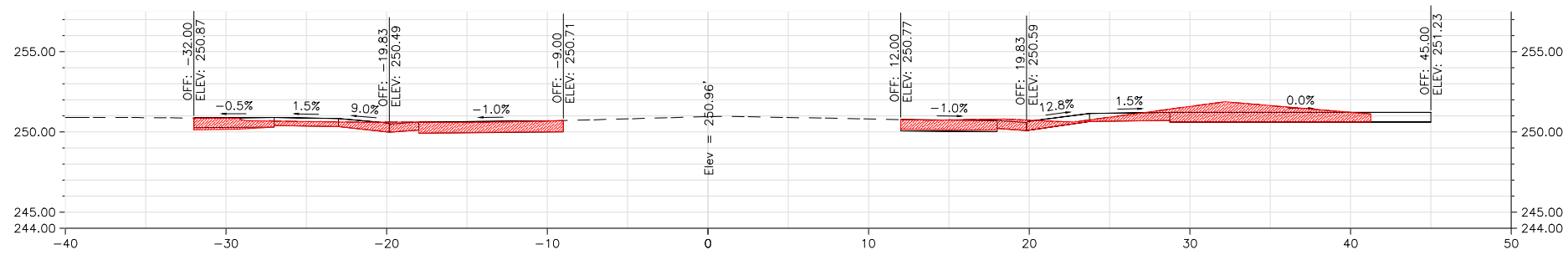
Total Volume			
RDWY Cut Area	RDWY Fill Area	Cum RDWY Cut	Cum RDWY Fill
33.45 SQFT	0.00 SQFT	49.57 CY	2.21 CY



Total Volume			
RDWY Cut Area	RDWY Fill Area	Cum RDWY Cut	Cum RDWY Fill
32.19 SQFT	0.00 SQFT	42.90 CY	2.21 CY

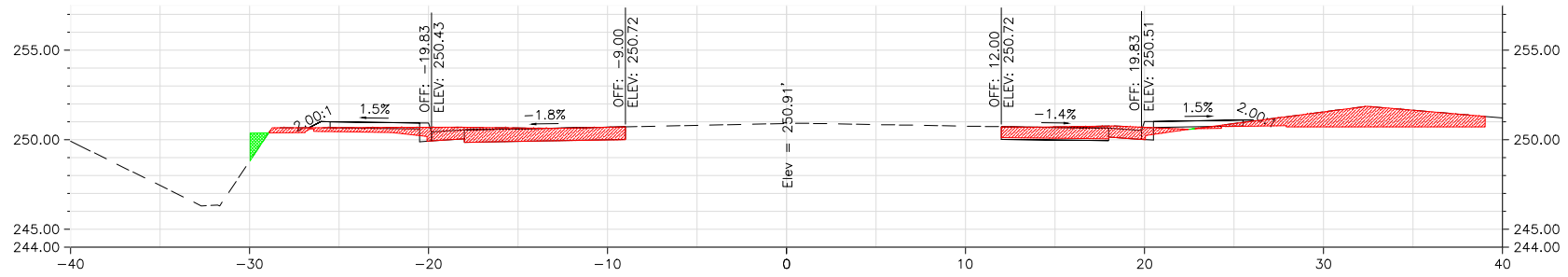


Total Volume			
RDWY Cut Area	RDWY Fill Area	Cum RDWY Cut	Cum RDWY Fill
31.98 SQFT	0.00 SQFT	41.69 CY	2.21 CY



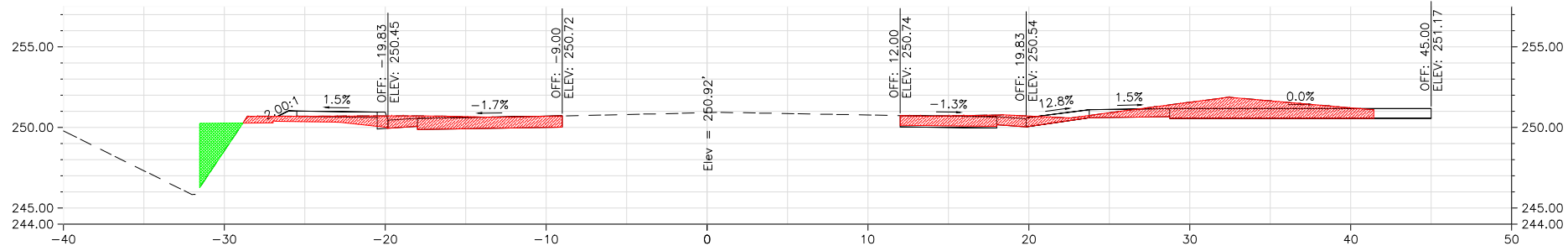
THESE CROSS SECTIONS ARE FOR THE CONTRACTOR'S INFORMATION ONLY. THEY ARE NOT TO BE CONSIDERED TO BE PART OF THE CONTRACT DOCUMENTS AND SHALL HAVE NO BEARING WHATSOEVER ON THE INTERPRETATION OF THE STANDARD SPECIFICATIONS, THE STANDARD PLANS, THE SPECIAL PROVISIONS, NOR SHALL THEY HAVE ANY BEARING WHATSOEVER ON THE INTERPRETATION OF THE OTHER PUBLICATIONS REFERENCED THEREIN.

Total Volume			
RDWY Cut Area	RDWY Fill Area	Cum RDWY Cut	Cum RDWY Fill
27.16 SQFT	0.80 SQFT	63.27 CY	2.92 CY



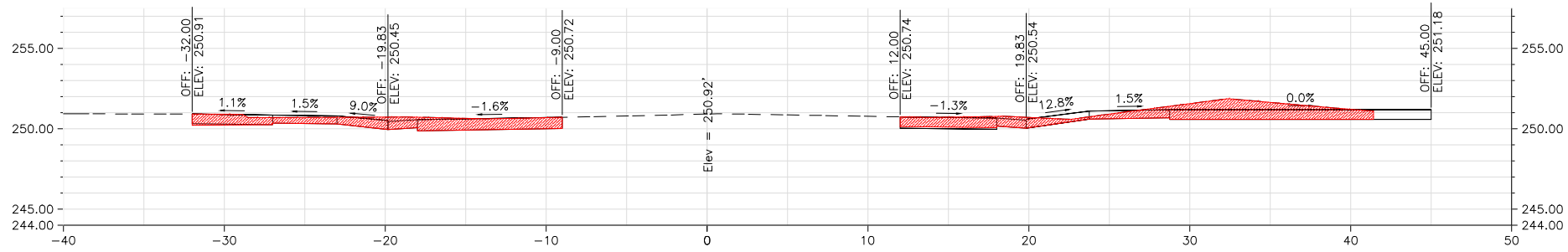
Alignment - Bliss 210+22.69

Total Volume			
RDWY Cut Area	RDWY Fill Area	Cum RDWY Cut	Cum RDWY Fill
32.41 SQFT	5.36 SQFT	57.75 CY	2.35 CY



Alignment - Bliss 210+17.69

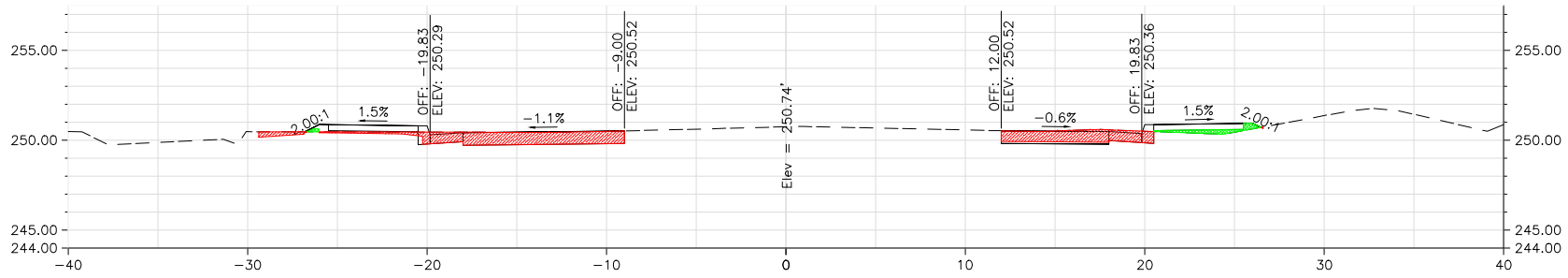
Total Volume			
RDWY Cut Area	RDWY Fill Area	Cum RDWY Cut	Cum RDWY Fill
34.80 SQFT	0.00 SQFT	55.91 CY	2.21 CY



Alignment - Bliss 210+16.20

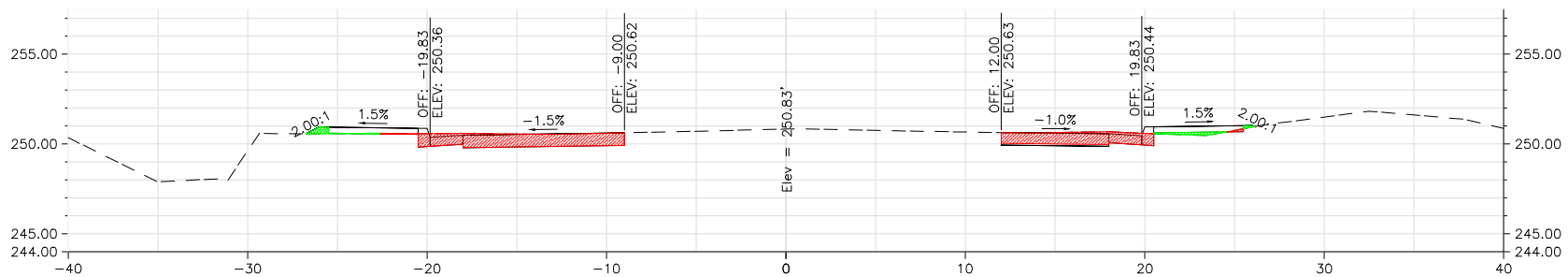


Total Volume			
RDWY Cut Area	RDWY Fill Area	Cum RDWY Cut	Cum RDWY Fill
13.97 SQFT	1.12 SQFT	86.25 CY	4.04 CY



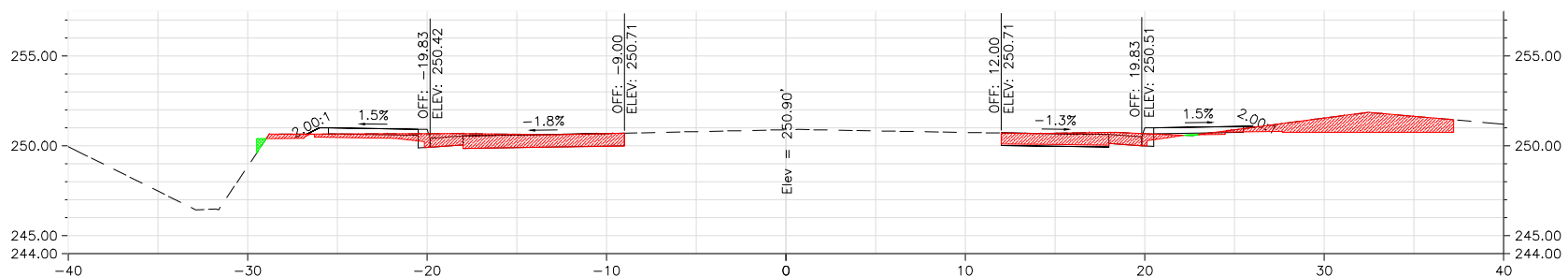
Alignment - Bliss 210+60.00

Total Volume			
RDWY Cut Area	RDWY Fill Area	Cum RDWY Cut	Cum RDWY Fill
13.67 SQFT	0.92 SQFT	76.01 CY	3.29 CY



Alignment - Bliss 210+40.00

Total Volume			
RDWY Cut Area	RDWY Fill Area	Cum RDWY Cut	Cum RDWY Fill
24.89 SQFT	0.24 SQFT	64.73 CY	2.95 CY



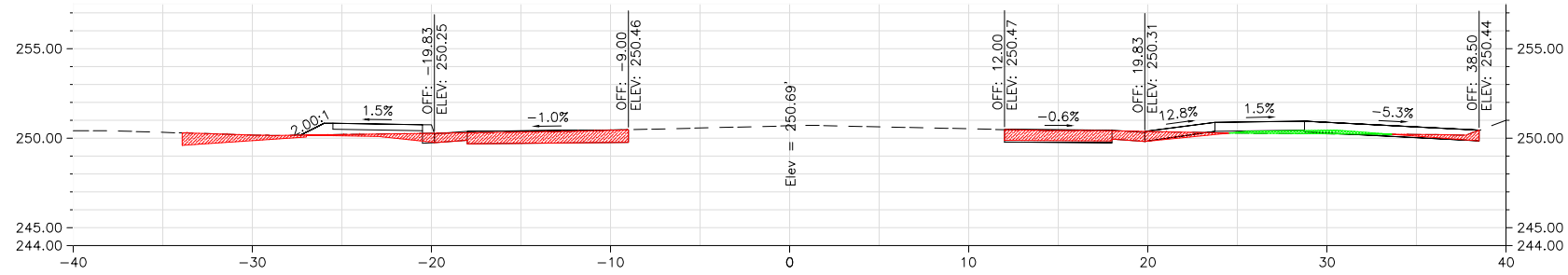
Alignment - Bliss 210+24.20



05/01/20
05/01/20
05/01/20

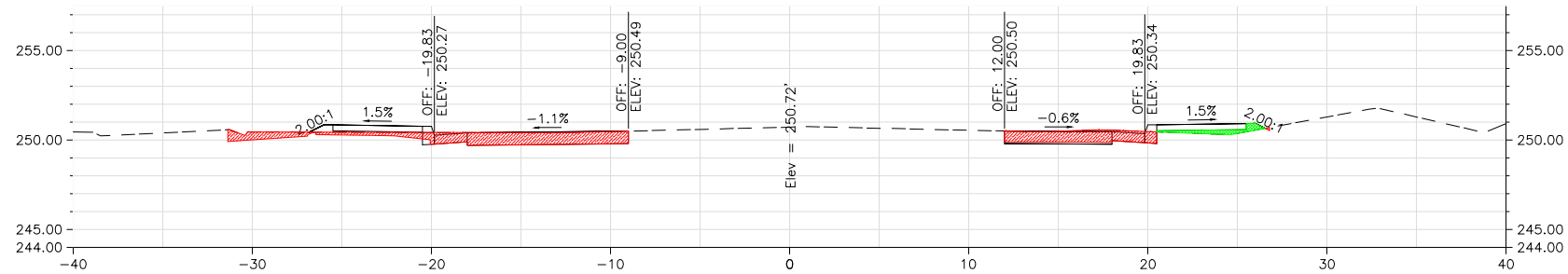
THESE CROSS SECTIONS ARE FOR THE CONTRACTOR'S INFORMATION ONLY. THEY ARE NOT TO BE CONSIDERED TO BE PART OF THE CONTRACT DOCUMENTS AND SHALL HAVE NO BEARING WHATSOEVER ON THE INTERPRETATION OF THE STANDARD SPECIFICATIONS, THE STANDARD PLANS, THE SPECIAL PROVISIONS, NOR SHALL THEY HAVE ANY BEARING WHATSOEVER ON THE INTERPRETATION OF THE OTHER PUBLICATIONS REFERENCED THEREIN.

Total Volume			
RDWY Cut Area	RDWY Fill Area	Cum RDWY Cut	Cum RDWY Fill
17.26 SQFT	1.19 SQFT	93.26 CY	4.56 CY



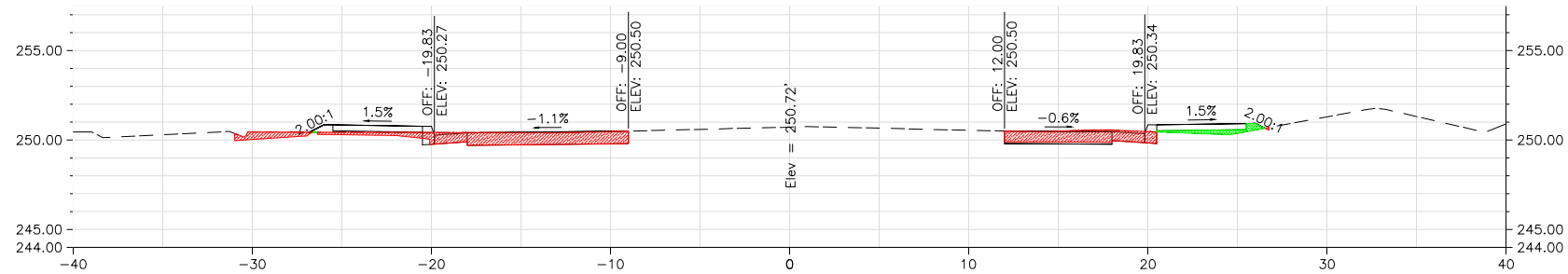
Alignment - Bliss 210+72.08

Total Volume			
RDWY Cut Area	RDWY Fill Area	Cum RDWY Cut	Cum RDWY Fill
15.60 SQFT	1.17 SQFT	89.13 CY	4.27 CY



Alignment - Bliss 210+65.29

Total Volume			
RDWY Cut Area	RDWY Fill Area	Cum RDWY Cut	Cum RDWY Fill
15.12 SQFT	1.15 SQFT	88.56 CY	4.22 CY



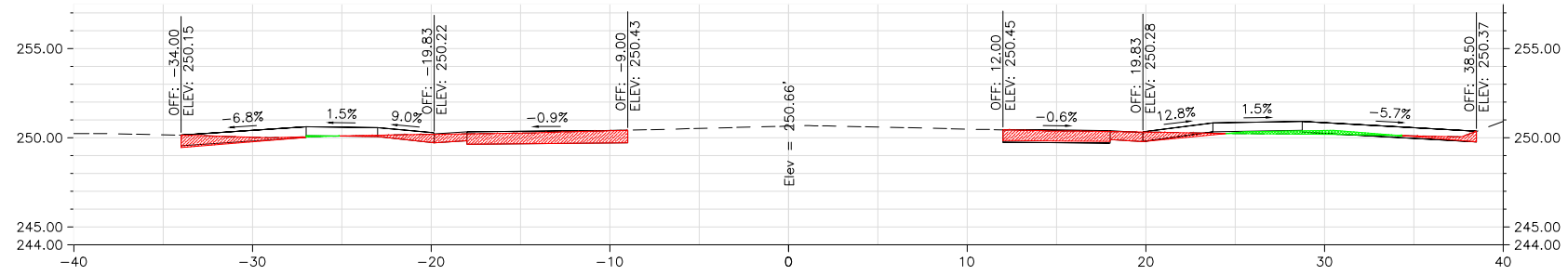
Alignment - Bliss 210+64.29



05/01/20

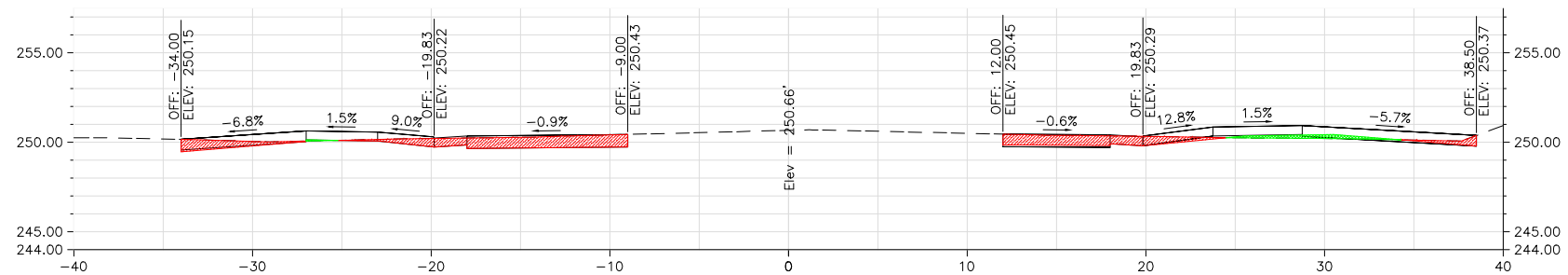
THESE CROSS SECTIONS ARE FOR THE CONTRACTOR'S INFORMATION ONLY. THEY ARE NOT TO BE CONSIDERED TO BE PART OF THE CONTRACT DOCUMENTS AND SHALL HAVE NO BEARING WHATSOEVER ON THE INTERPRETATION OF THE STANDARD SPECIFICATIONS, THE STANDARD PLANS, THE SPECIAL PROVISIONS, NOR SHALL THEY HAVE ANY BEARING WHATSOEVER ON THE INTERPRETATION OF THE OTHER PUBLICATIONS REFERENCED THEREIN.

Total Volume			
RDWY Cut Area	RDWY Fill Area	Cum RDWY Cut	Cum RDWY Fill
15.98 SQFT	1.38 SQFT	97.40 CY	4.88 CY



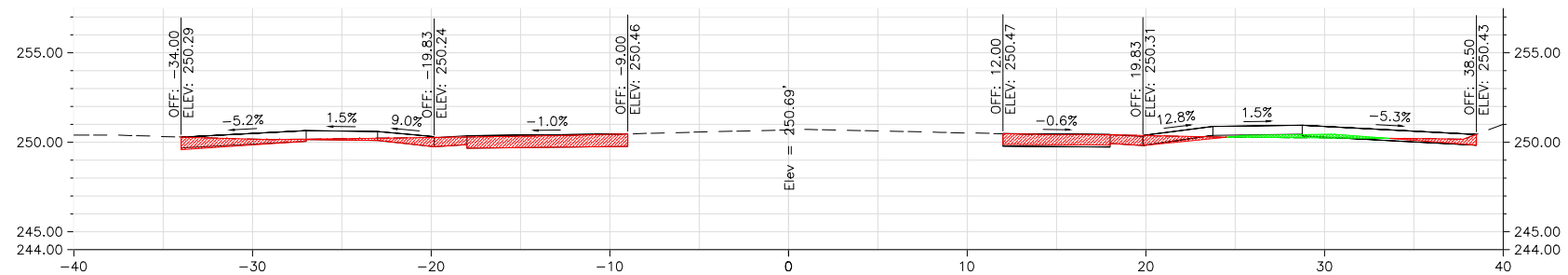
Alignment - Bliss 210+78.79

Total Volume			
RDWY Cut Area	RDWY Fill Area	Cum RDWY Cut	Cum RDWY Fill
16.01 SQFT	1.37 SQFT	97.28 CY	4.87 CY



Alignment - Bliss 210+78.58

Total Volume			
RDWY Cut Area	RDWY Fill Area	Cum RDWY Cut	Cum RDWY Fill
17.29 SQFT	1.19 SQFT	93.39 CY	4.57 CY



Alignment - Bliss 210+72.29



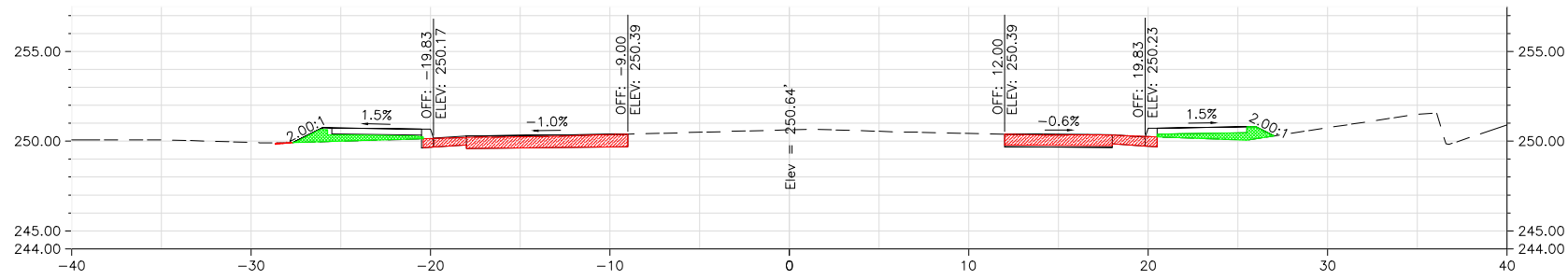
05/01/20

05/01/20

05/01/20

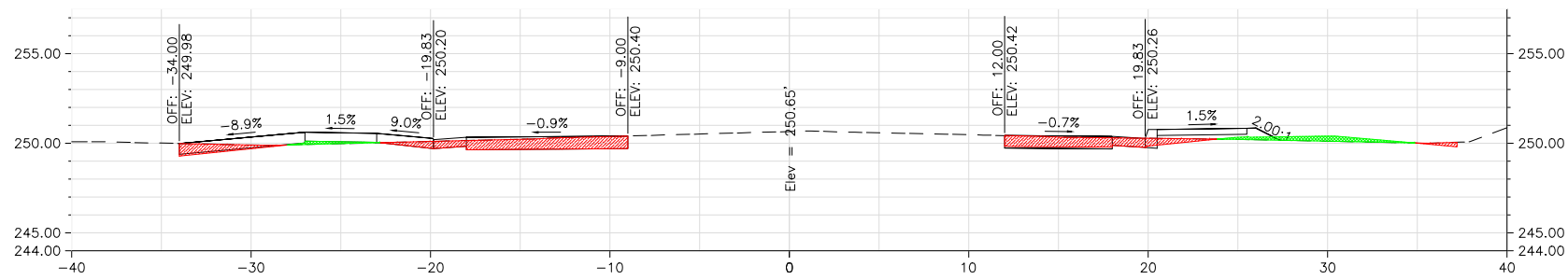
05/01/20

Total Volume			
RDWY Cut Area	RDWY Fill Area	Cum RDWY Cut	Cum RDWY Fill
11.64 SQFT	4.30 SQFT	104.21 CY	6.12 CY



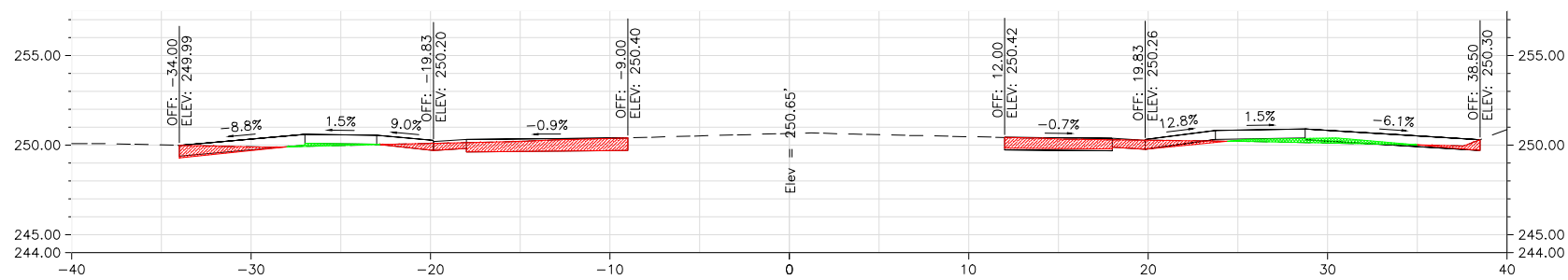
Alignment - Bliss 210+91.88

Total Volume			
RDWY Cut Area	RDWY Fill Area	Cum RDWY Cut	Cum RDWY Fill
14.05 SQFT	2.30 SQFT	101.07 CY	5.31 CY



Alignment - Bliss 210+85.29

Total Volume			
RDWY Cut Area	RDWY Fill Area	Cum RDWY Cut	Cum RDWY Fill
14.60 SQFT	2.18 SQFT	100.96 CY	5.30 CY

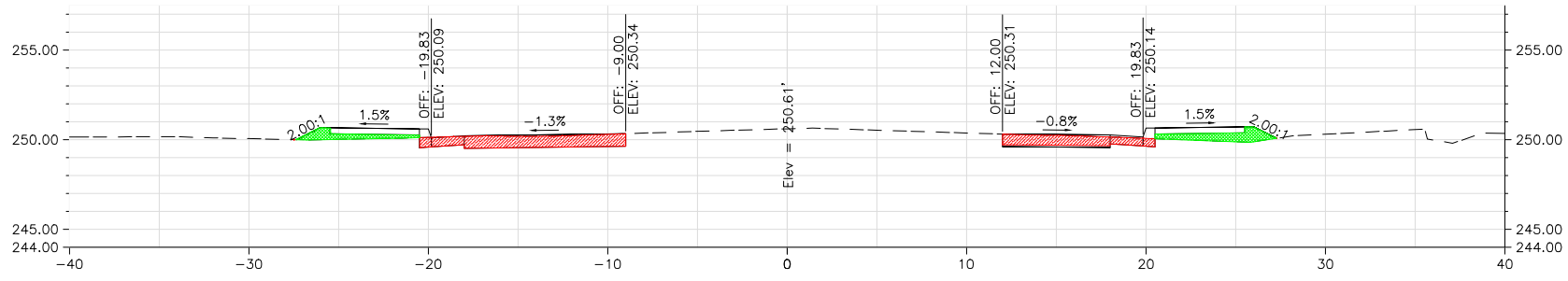


Alignment - Bliss 210+85.08



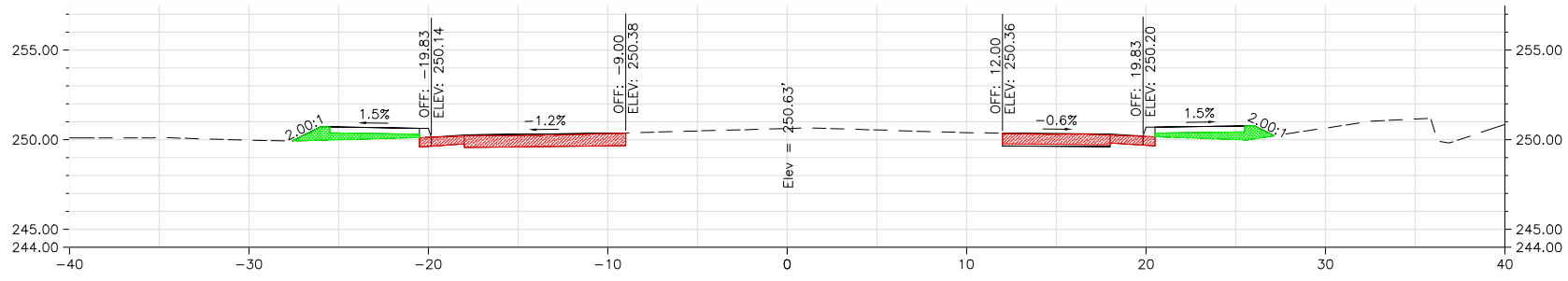
DESIGNED:	DATE
P. BRADBURY	05/01/20
DRAWN:	
M. MORILLAS	05/01/20
CHECKED:	
G. GROSS	05/01/20

Total Volume			
RDWY Cut Area	RDWY Fill Area	Cum RDWY Cut	Cum RDWY Fill
11.52 SQFT	4.88 SQFT	113.50 CY	9.99 CY



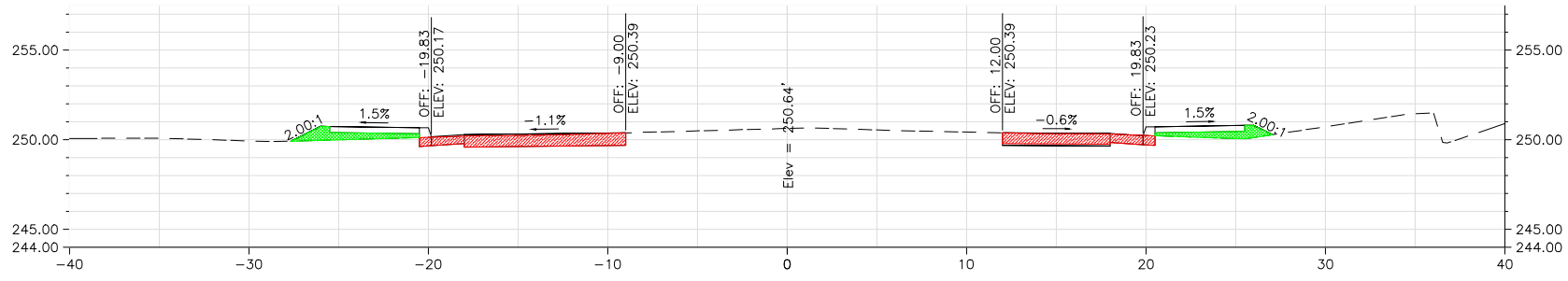
Alignment - Bliss 211+13.53

Total Volume			
RDWY Cut Area	RDWY Fill Area	Cum RDWY Cut	Cum RDWY Fill
11.60 SQFT	4.84 SQFT	107.71 CY	7.55 CY



Alignment - Bliss 211+00.00

Total Volume			
RDWY Cut Area	RDWY Fill Area	Cum RDWY Cut	Cum RDWY Fill
11.66 SQFT	4.77 SQFT	104.81 CY	6.36 CY

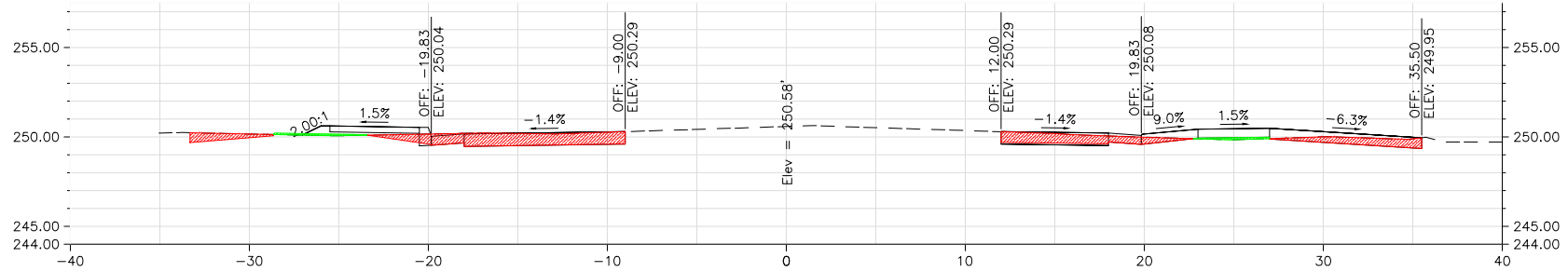


Alignment - Bliss 210+93.29



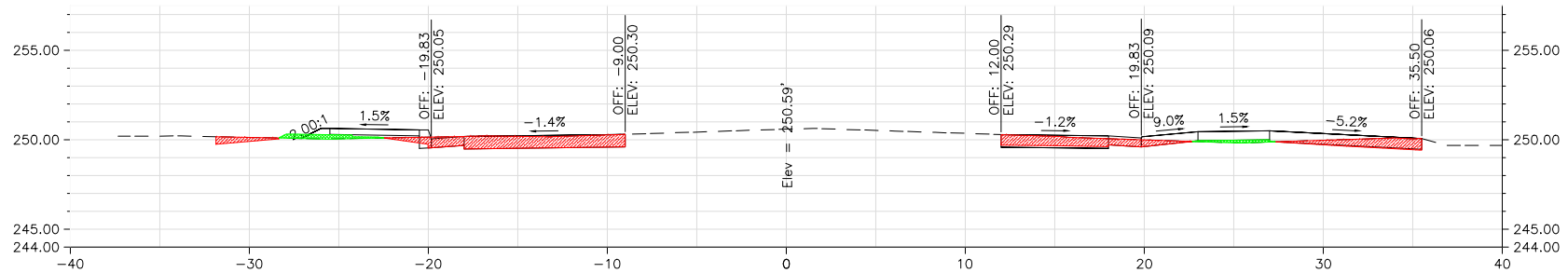
05/01/20

Total Volume			
RDWY Cut Area	RDWY Fill Area	Cum RDWY Cut	Cum RDWY Fill
16.84 SQFT	0.79 SQFT	121.80 CY	11.42 CY



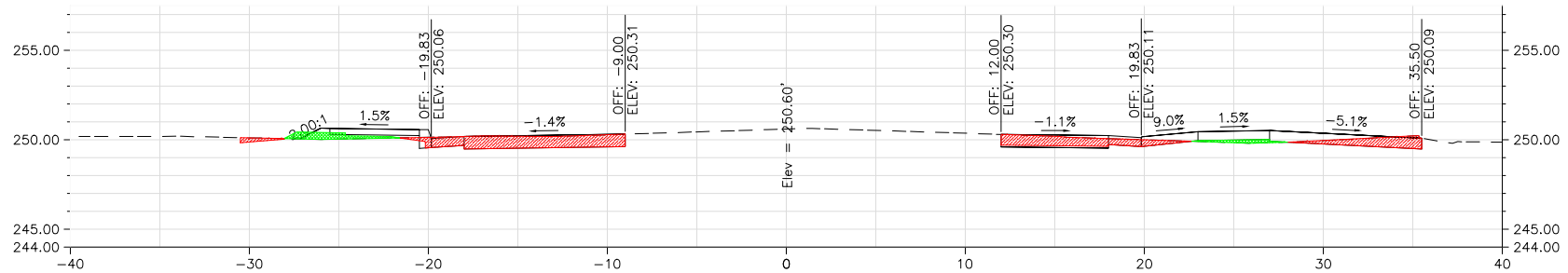
Alignment - Bliss 211+29.03

Total Volume			
RDWY Cut Area	RDWY Fill Area	Cum RDWY Cut	Cum RDWY Fill
15.84 SQFT	1.50 SQFT	119.48 CY	11.26 CY



Alignment - Bliss 211+25.19

Total Volume			
RDWY Cut Area	RDWY Fill Area	Cum RDWY Cut	Cum RDWY Fill
14.80 SQFT	2.07 SQFT	117.40 CY	11.02 CY

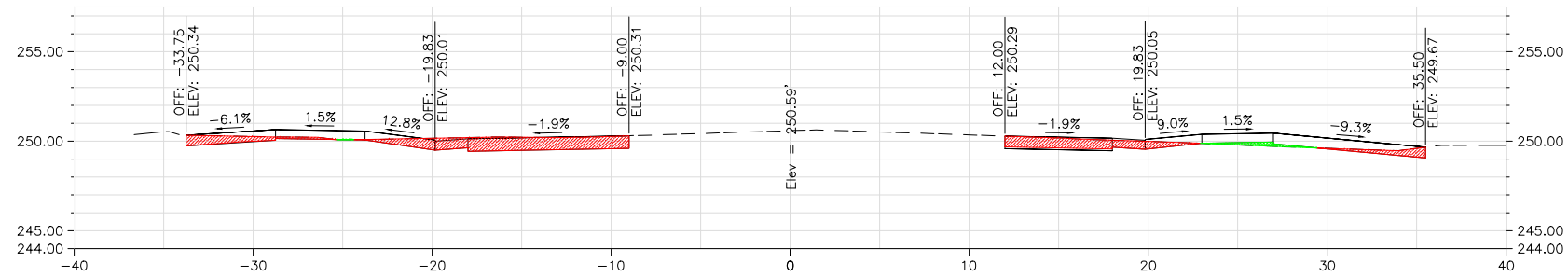


Alignment - Bliss 211+21.53



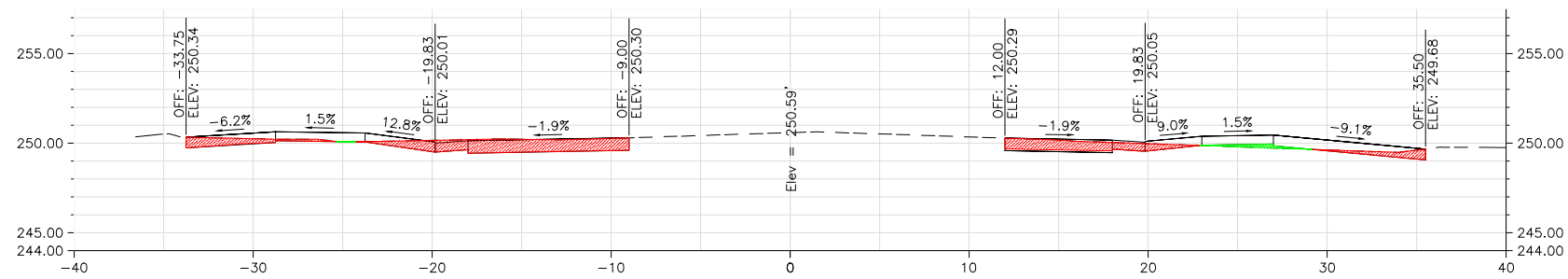
05/01/20
05/01/20
05/01/20

Total Volume			
RDWY Cut Area	RDWY Fill Area	Cum RDWY Cut	Cum RDWY Fill
16.97 SQFT	0.70 SQFT	126.56 CY	11.59 CY



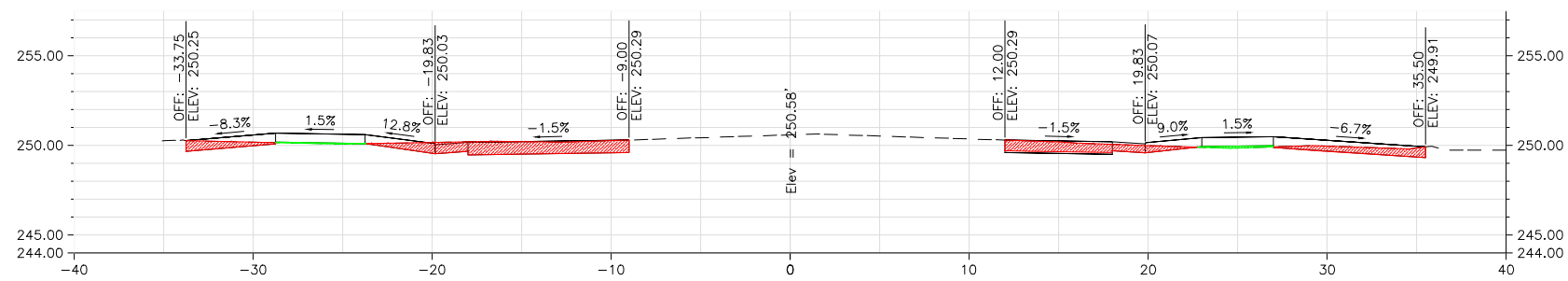
Alignment - Bliss 211+36.53

Total Volume			
RDWY Cut Area	RDWY Fill Area	Cum RDWY Cut	Cum RDWY Fill
16.92 SQFT	0.64 SQFT	126.35 CY	11.58 CY



Alignment - Bliss 211+36.19

Total Volume			
RDWY Cut Area	RDWY Fill Area	Cum RDWY Cut	Cum RDWY Fill
17.39 SQFT	0.51 SQFT	122.54 CY	11.45 CY



Alignment - Bliss 211+30.19

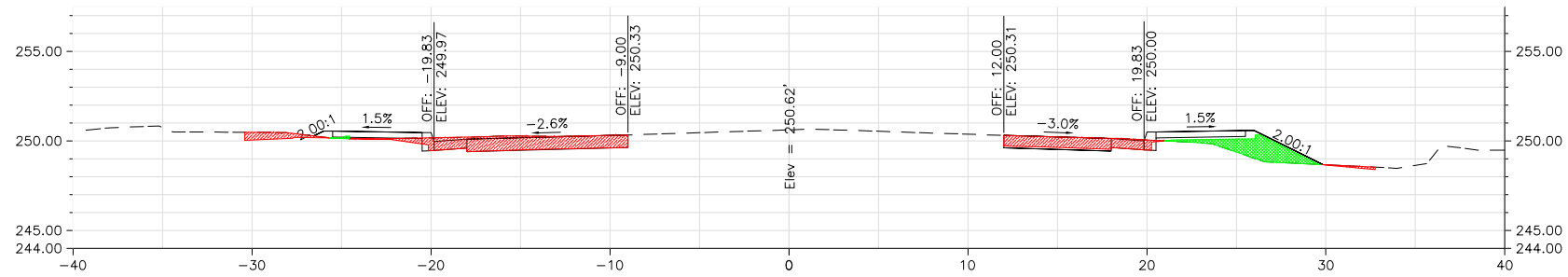


05/01/20

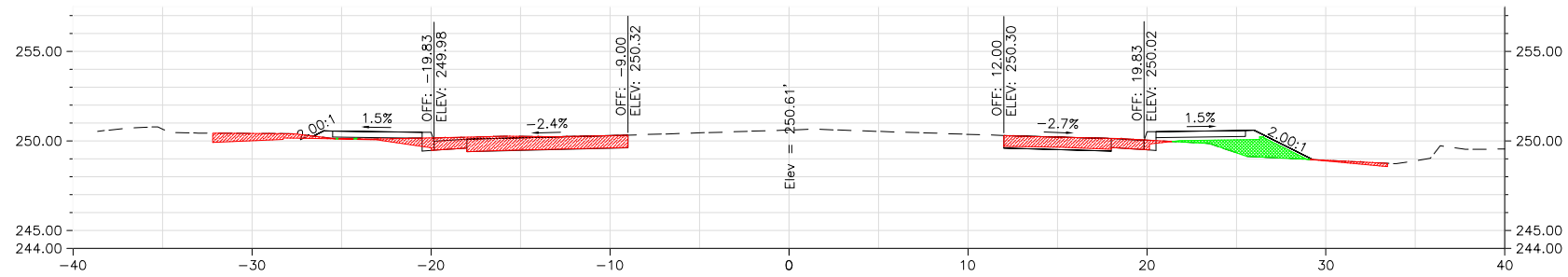
05/01/20

05/01/20

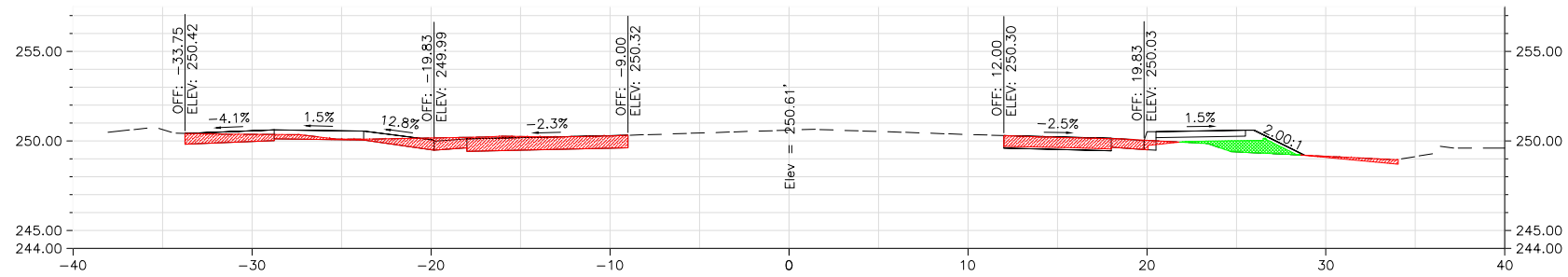
Total Volume			
RDWY Cut Area	RDWY Fill Area	Cum RDWY Cut	Cum RDWY Fill
14.93 SQFT	4.85 SQFT	133.19 CY	12.63 CY



Total Volume			
RDWY Cut Area	RDWY Fill Area	Cum RDWY Cut	Cum RDWY Fill
16.16 SQFT	3.68 SQFT	131.65 CY	12.21 CY

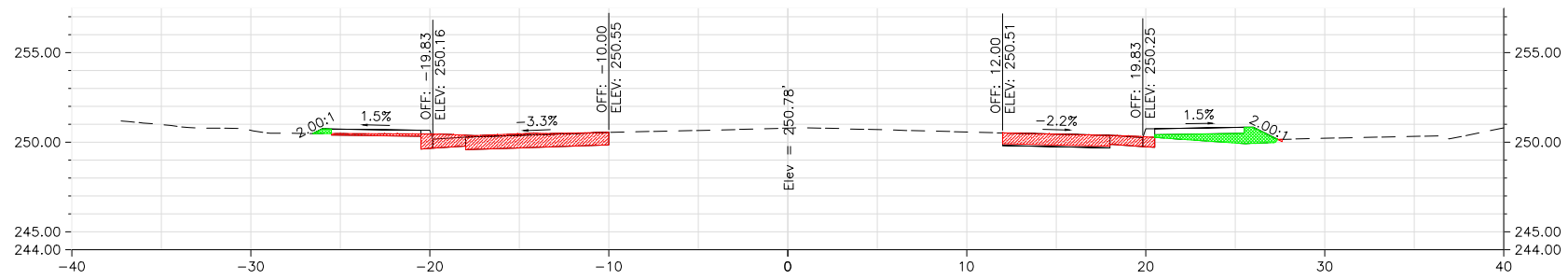


Total Volume			
RDWY Cut Area	RDWY Fill Area	Cum RDWY Cut	Cum RDWY Fill
17.63 SQFT	2.65 SQFT	130.19 CY	11.94 CY



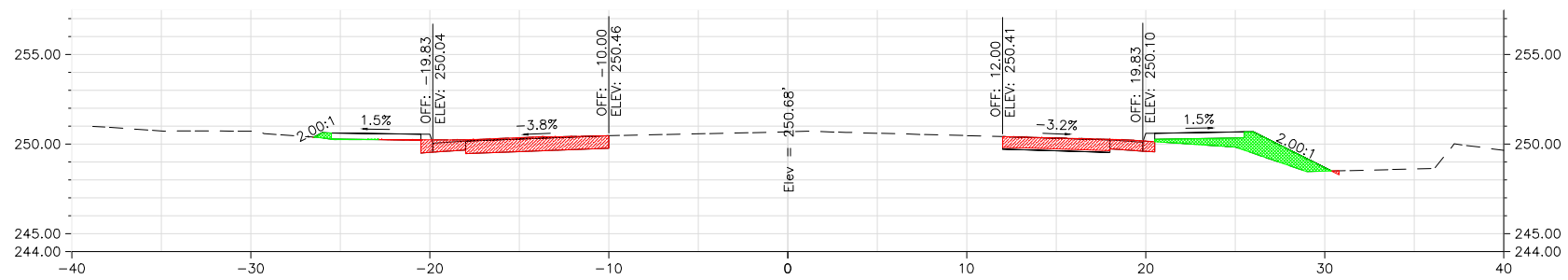
DESIGNED:	DATE
P. BRADBURY	05/01/20
DRAWN:	
M. MORILLAS	05/01/20
CHECKED:	
G. GROSS	05/01/20

Total Volume			
RDWY Cut Area	RDWY Fill Area	Cum RDWY Cut	Cum RDWY Fill
13.37 SQFT	3.21 SQFT	160.14 CY	23.86 CY



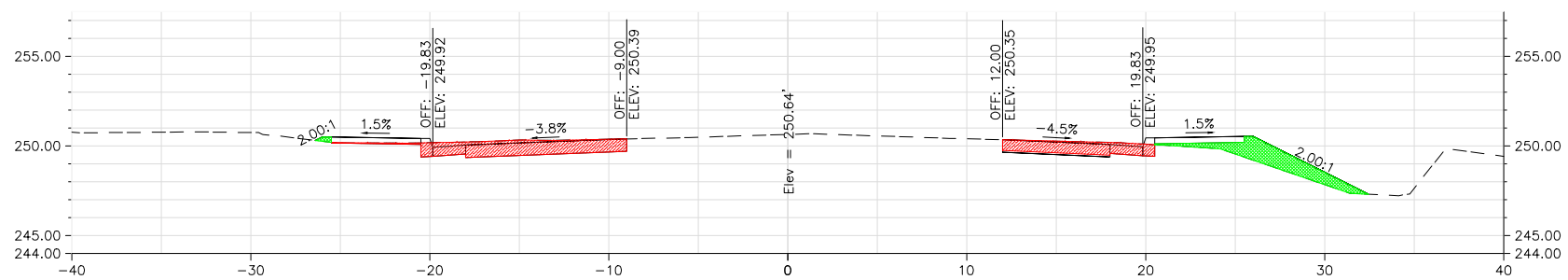
Alignment - Bliss 212+00.00

Total Volume			
RDWY Cut Area	RDWY Fill Area	Cum RDWY Cut	Cum RDWY Fill
12.82 SQFT	5.95 SQFT	150.44 CY	20.47 CY



Alignment - Bliss 211+80.00

Total Volume			
RDWY Cut Area	RDWY Fill Area	Cum RDWY Cut	Cum RDWY Fill
14.76 SQFT	7.38 SQFT	140.23 CY	15.53 CY

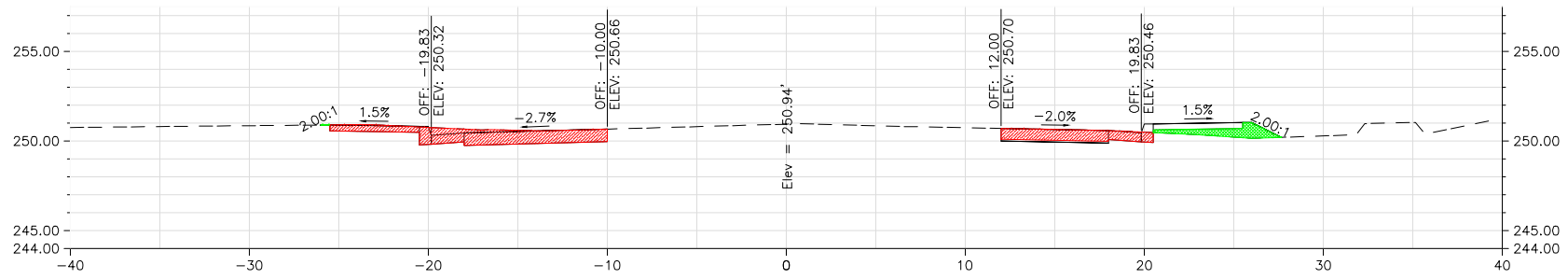


Alignment - Bliss 211+60.00



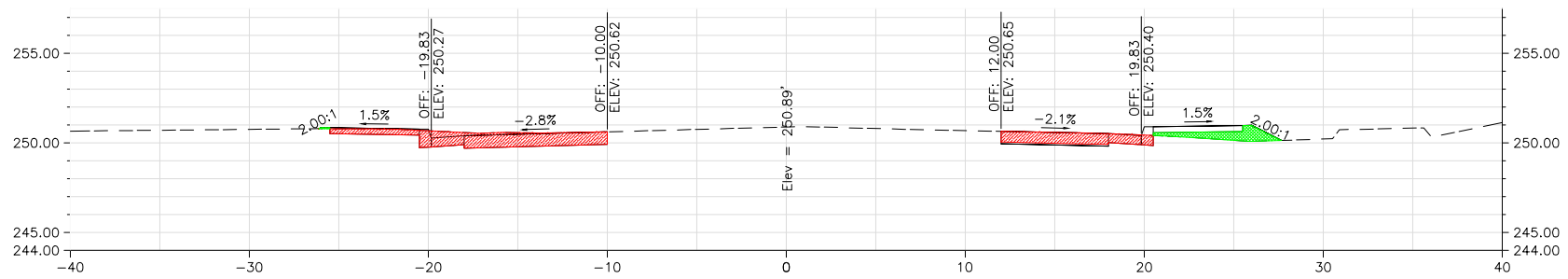
DATE	DESIGNED	DRAWN	CHECKED
05/01/20	P. BRADBEURY	M. MORILLAS	G. GROSS
05/01/20			
05/01/20			

Total Volume			
RDWY Cut Area	RDWY Fill Area	Cum RDWY Cut	Cum RDWY Fill
14.93 SQFT	2.77 SQFT	174.92 CY	26.95 CY




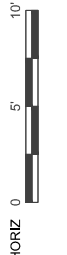
Alignment - Bliss 212+28.09

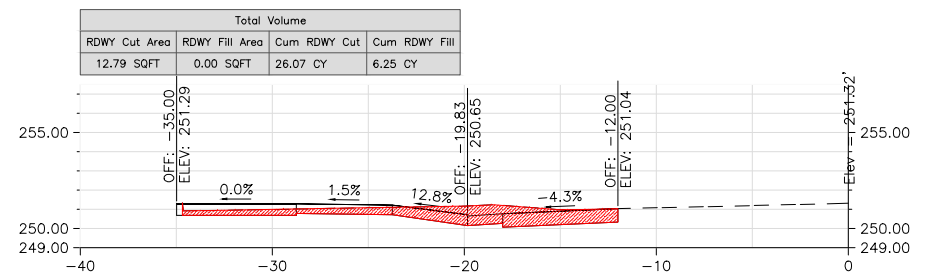
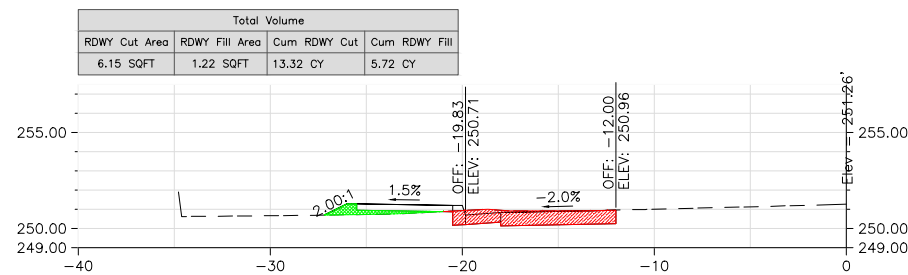
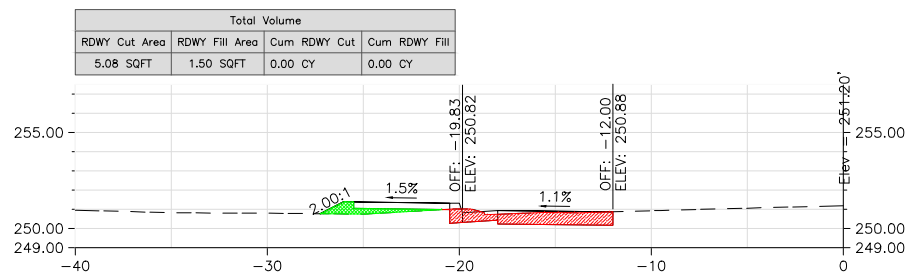
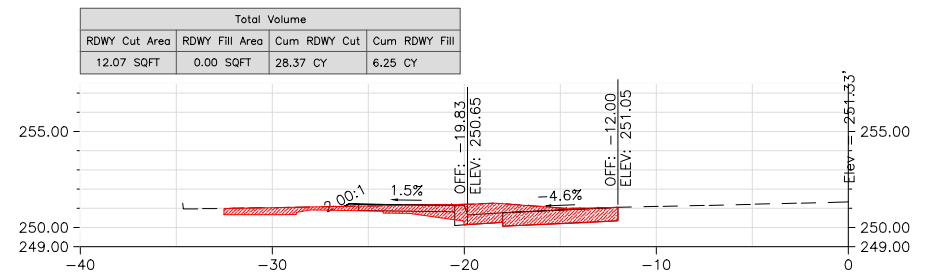
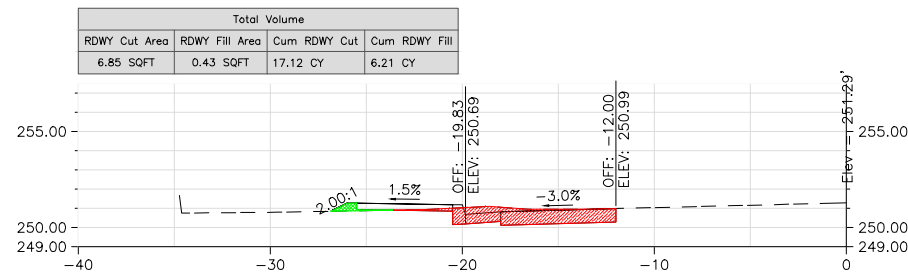
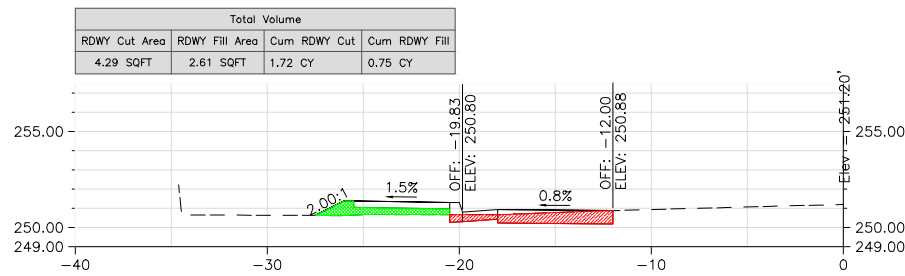
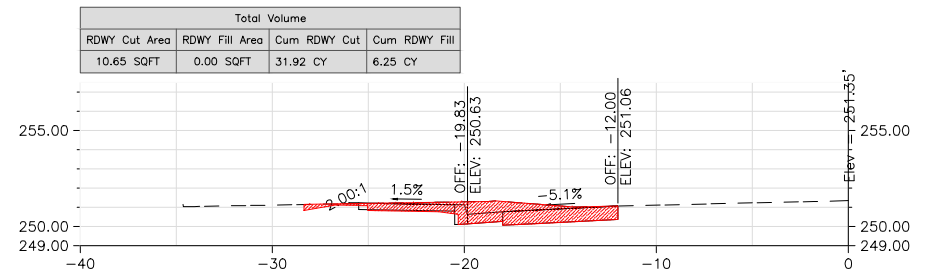
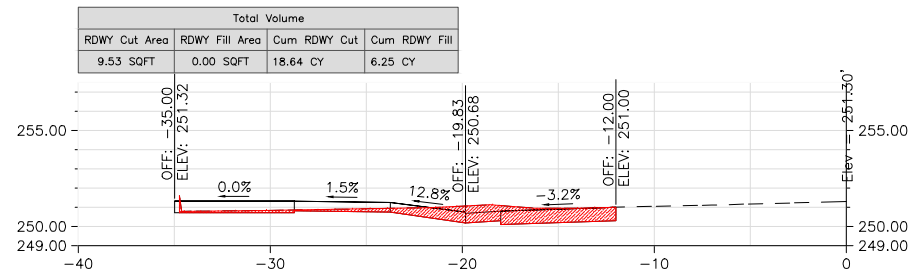
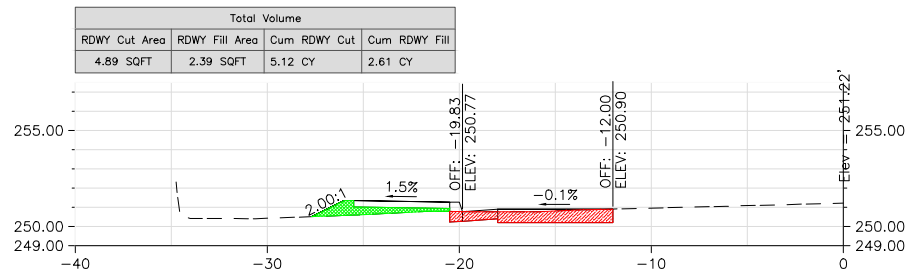
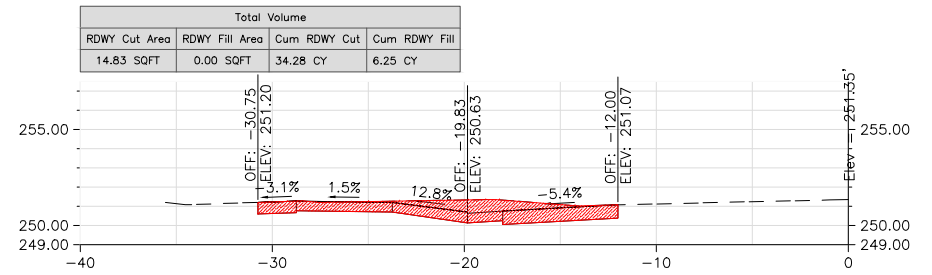
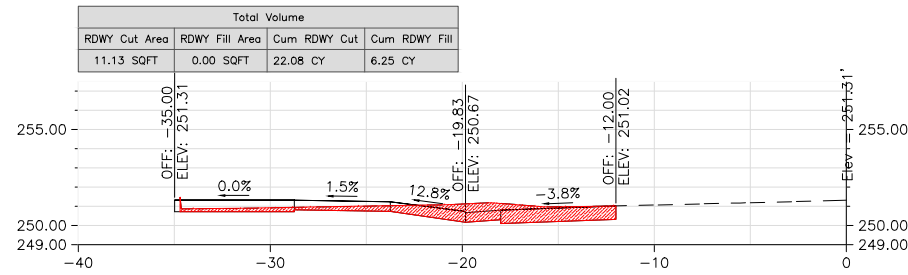
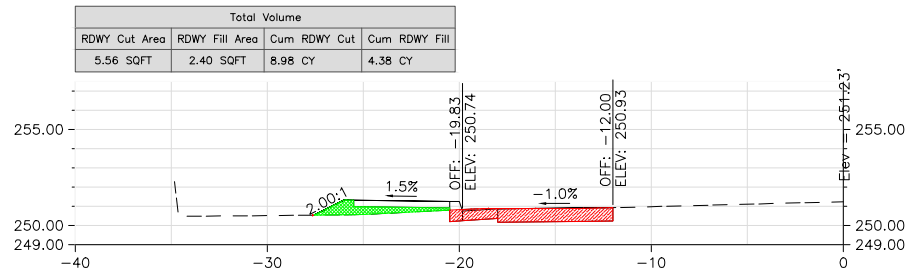
Total Volume			
RDWY Cut Area	RDWY Fill Area	Cum RDWY Cut	Cum RDWY Fill
14.61 SQFT	2.86 SQFT	170.50 CY	26.10 CY



Alignment - Bliss 212+20.00

THESE CROSS SECTIONS ARE FOR THE CONTRACTOR'S INFORMATION ONLY. THEY ARE NOT TO BE CONSIDERED TO BE PART OF THE CONTRACT DOCUMENTS AND SHALL HAVE NO BEARING WHATSOEVER ON THE INTERPRETATION OF THE STANDARD SPECIFICATIONS, THE STANDARD PLANS, THE SPECIAL PROVISIONS, NOR SHALL THEY HAVE ANY BEARING WHATSOEVER ON THE INTERPRETATION OF THE OTHER PUBLICATIONS REFERENCED THEREIN.

	DEPARTMENT OF PUBLIC WORKS AND PLANNING		CROSS SECTIONS		TOTAL
PROJECT					
LATON PEDESTRIAN AND DRAINAGE IMPROVEMENTS	ROAD NO.	BRIDGE NO.	DRAWING NO.	11281	SHEET NO.
SCALE	 HORIZ 0 5' 10'				
DATE	05/01/20	05/01/20	05/01/20		
DESIGNED:	P. BRADBURY				
DRAWN:	M. MORILLAS				
CHECKED:	G. GROSS				



DEPARTMENT OF PUBLIC WORKS AND PLANNING

PROJECT
LATON PEDESTRIAN AND DRAINAGE IMPROVEMENTS

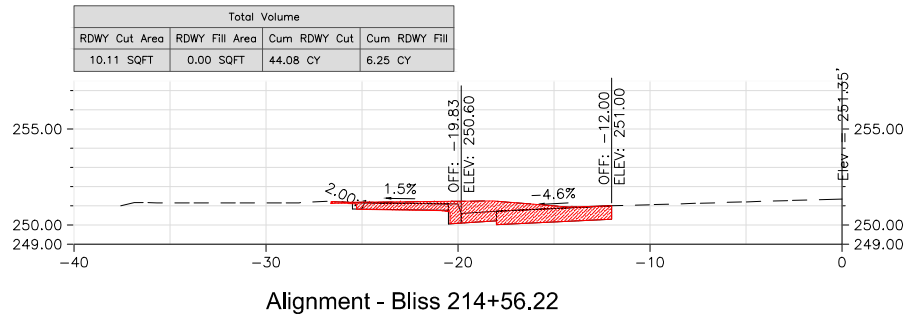
CROSS SECTIONS

SCALE
HORIZ 0 5' 10'

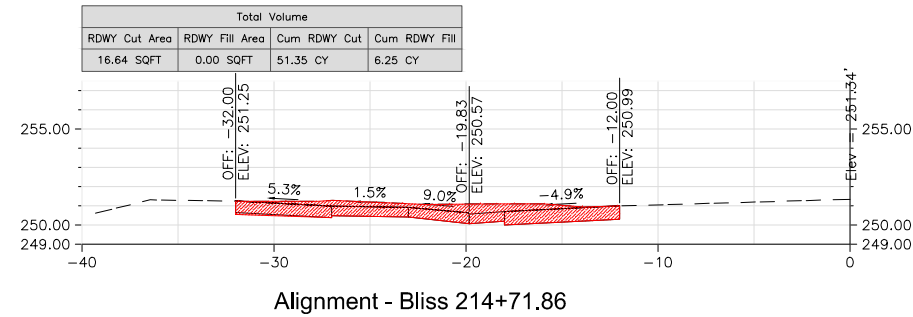
DATE
DESIGNED: P. BRADBURY 05/01/20
DRAWN: M. MORILLAS 05/01/20
CHECKED: G. GROSS 05/01/20

ROAD NO.
DRAWING NO. 11281
BRIDGE NO.
SHEET NO.
TOTAL

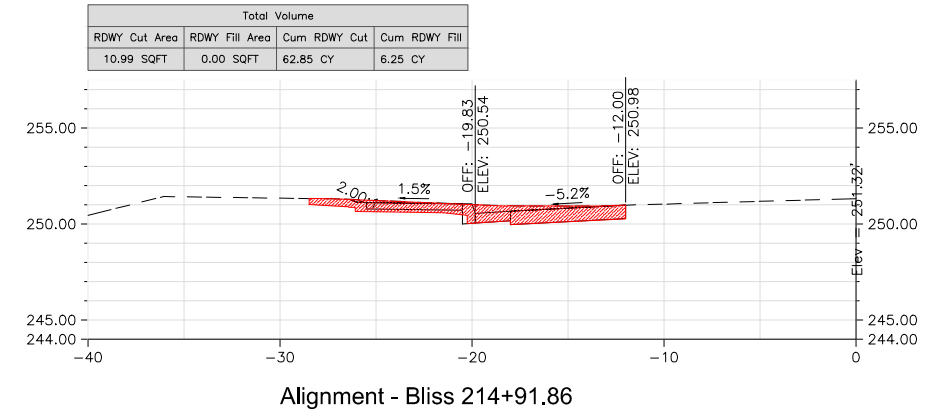
THESE CROSS SECTIONS ARE FOR THE CONTRACTOR'S INFORMATION ONLY. THEY ARE NOT TO BE CONSIDERED TO BE PART OF THE CONTRACT DOCUMENTS AND SHALL HAVE NO BEARING WHATSOEVER ON THE INTERPRETATION OF THE STANDARD SPECIFICATIONS, THE STANDARD PLANS, THE SPECIAL PROVISIONS, NOR SHALL THEY HAVE ANY BEARING WHATSOEVER ON THE INTERPRETATION OF THE OTHER PUBLICATIONS REFERENCED THEREIN.



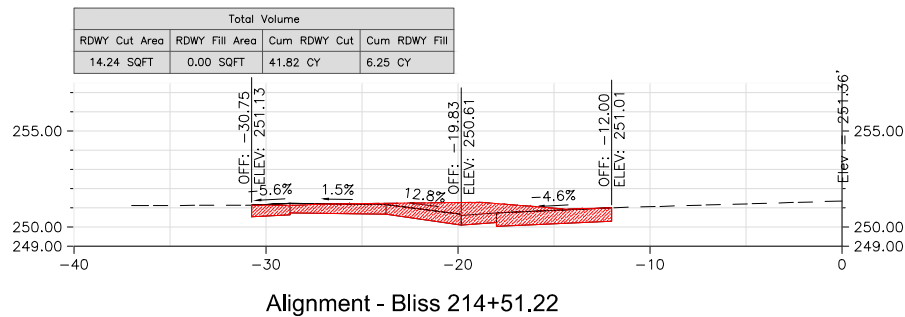
Alignment - Bliss 214+56.22



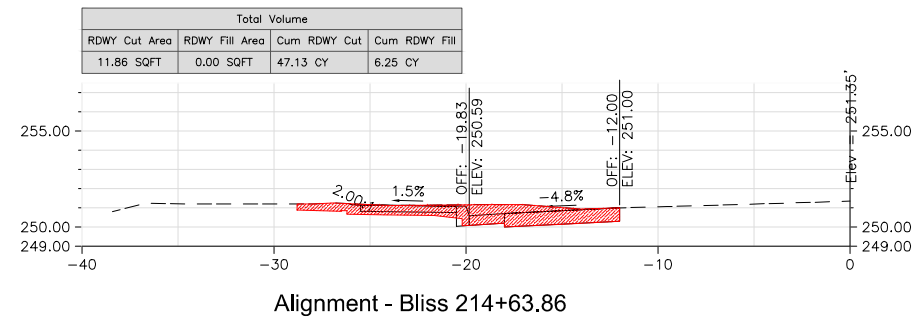
Alignment - Bliss 214+71.86



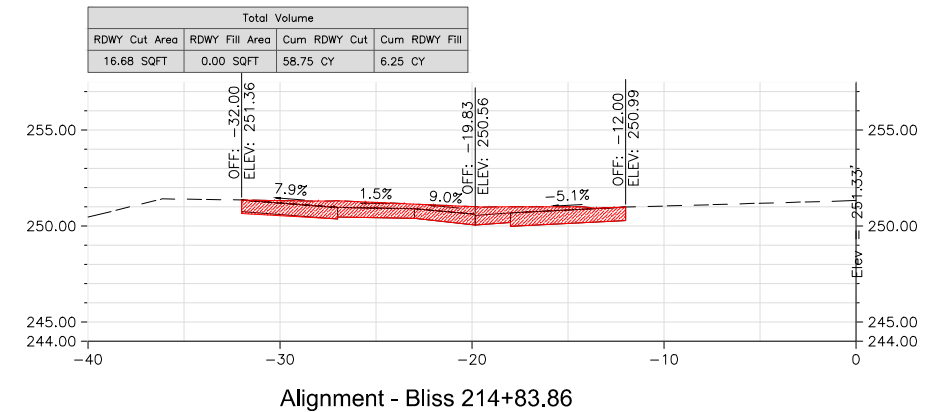
Alignment - Bliss 214+91.86



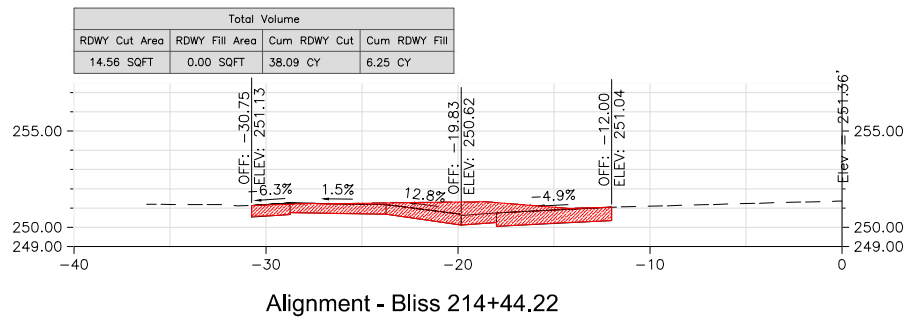
Alignment - Bliss 214+51.22



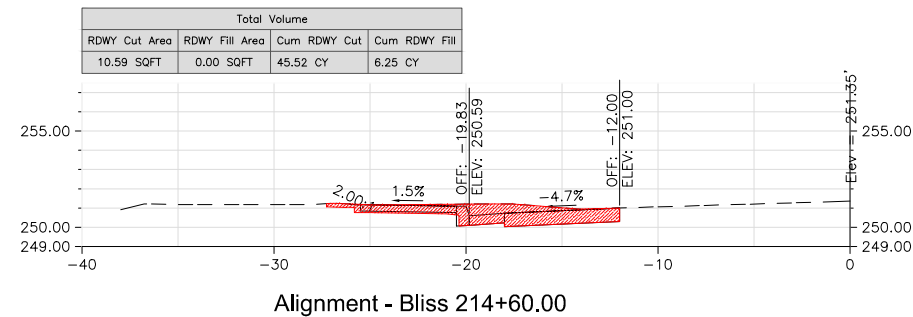
Alignment - Bliss 214+63.86



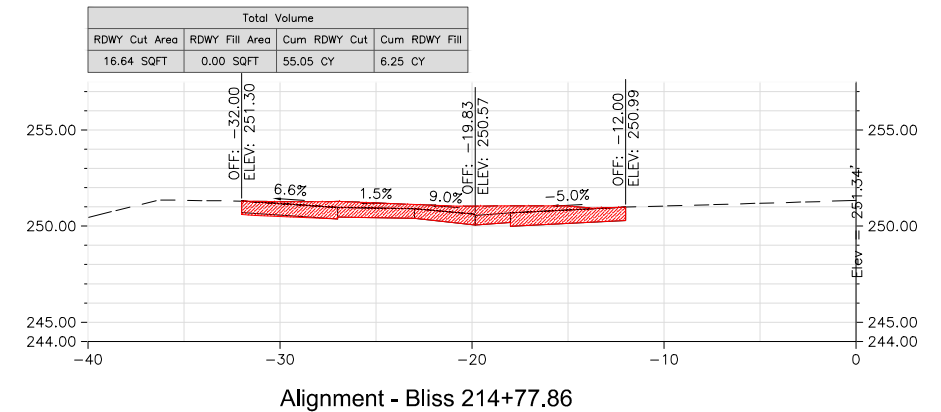
Alignment - Bliss 214+83.86



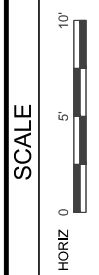
Alignment - Bliss 214+44.22



Alignment - Bliss 214+60.00

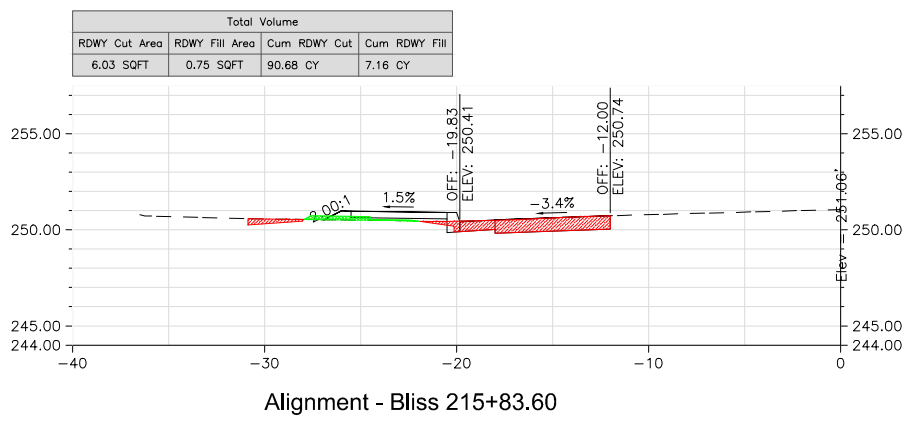
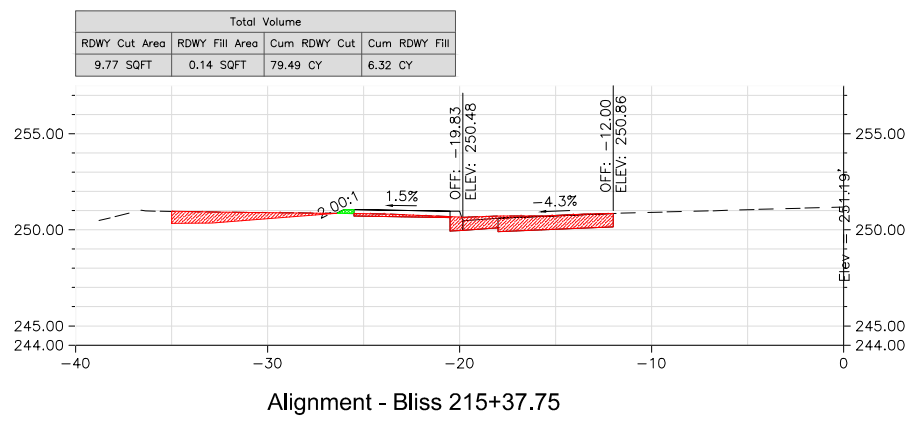
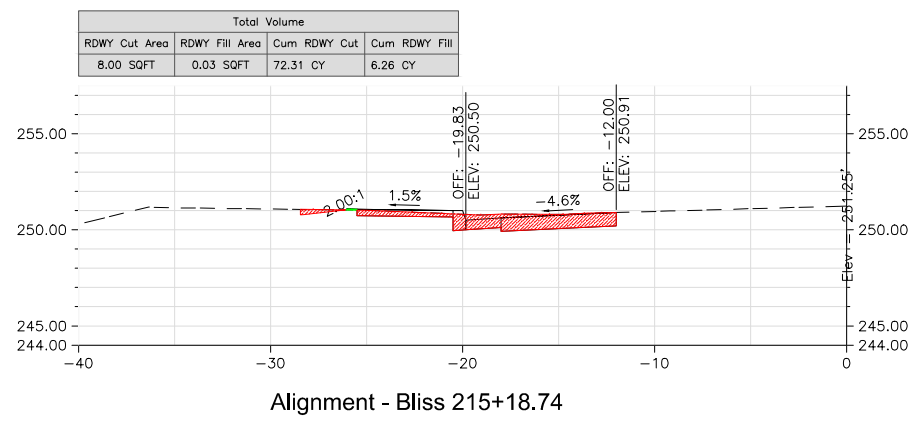
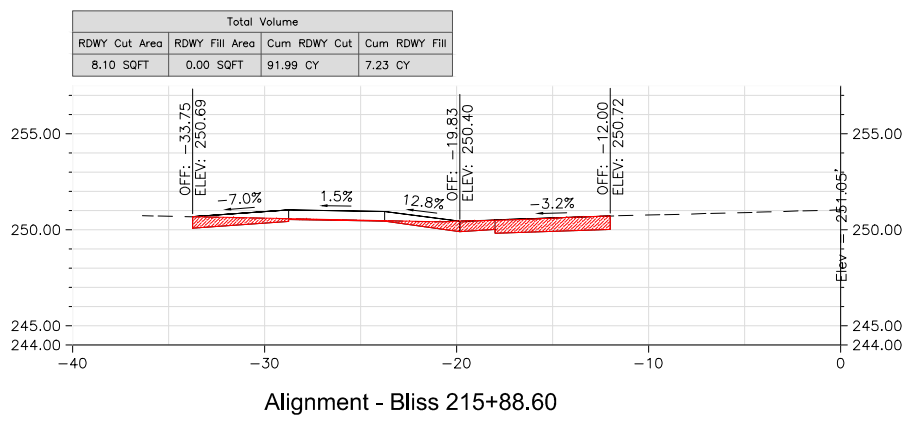
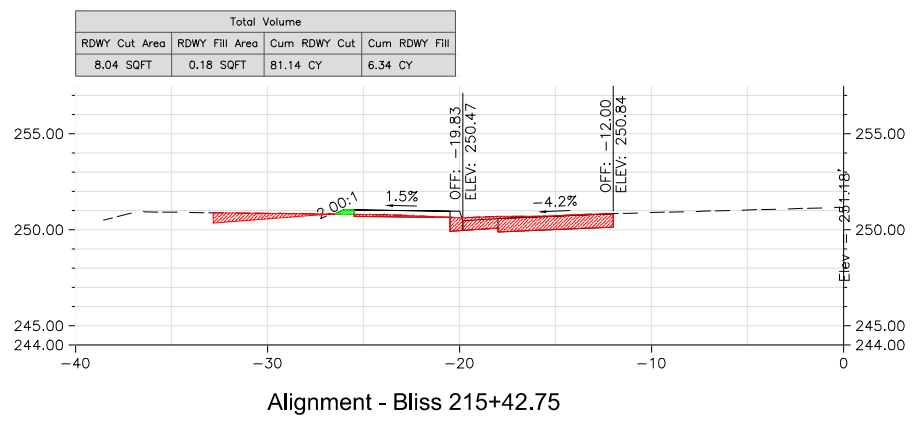
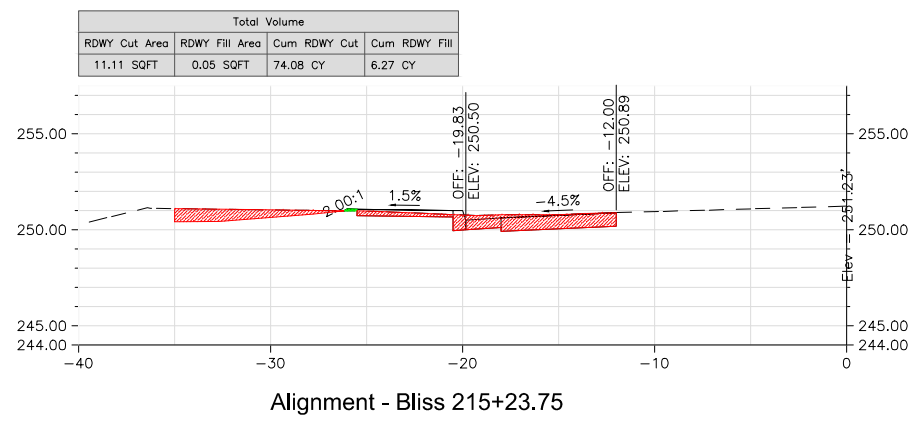
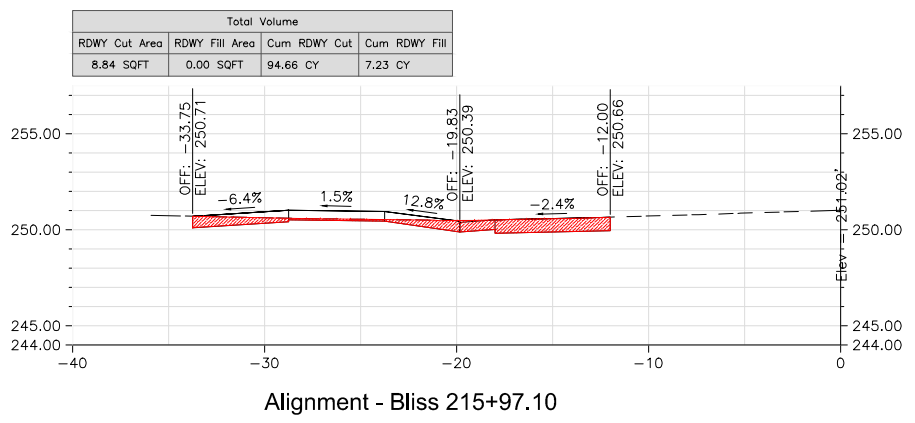
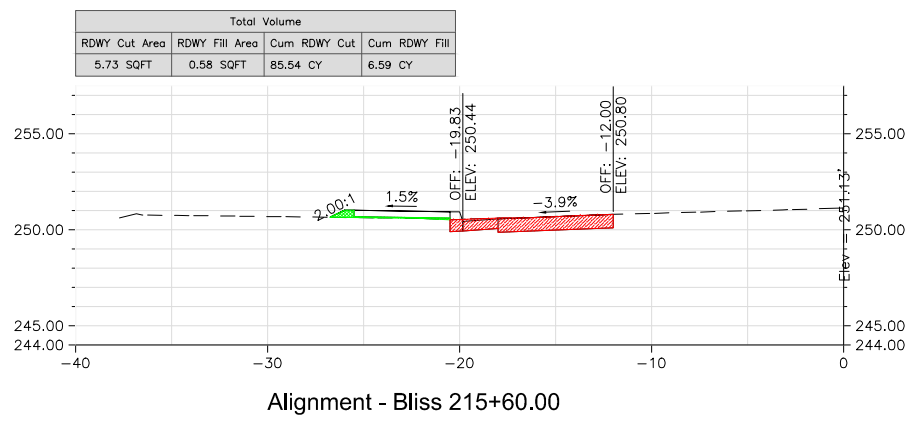
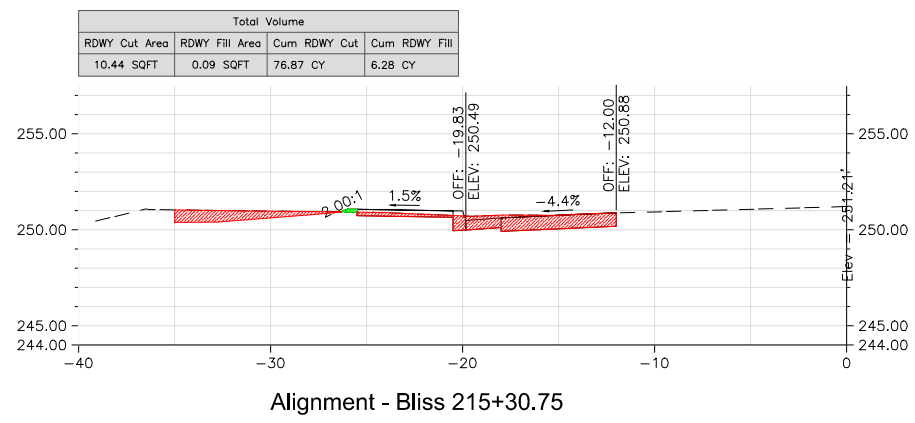


Alignment - Bliss 214+77.86

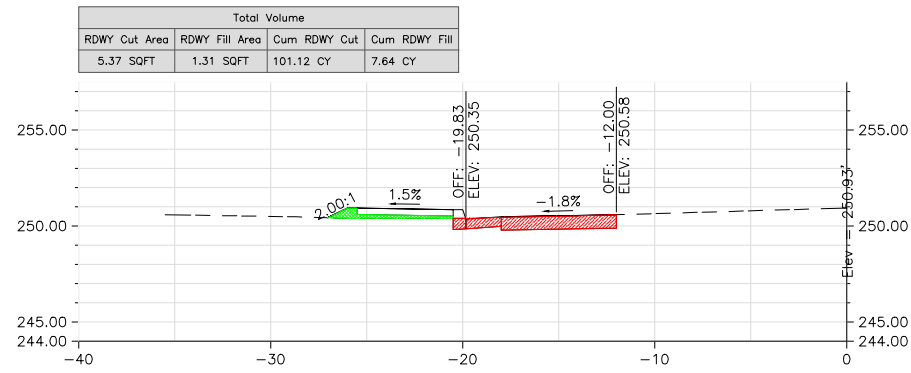


DATE	DESIGNED: P. BRADBURY	DRAWN: M. MORILLAS	CHECKED: G. GROSS
05/01/20			
05/01/20			
05/01/20			

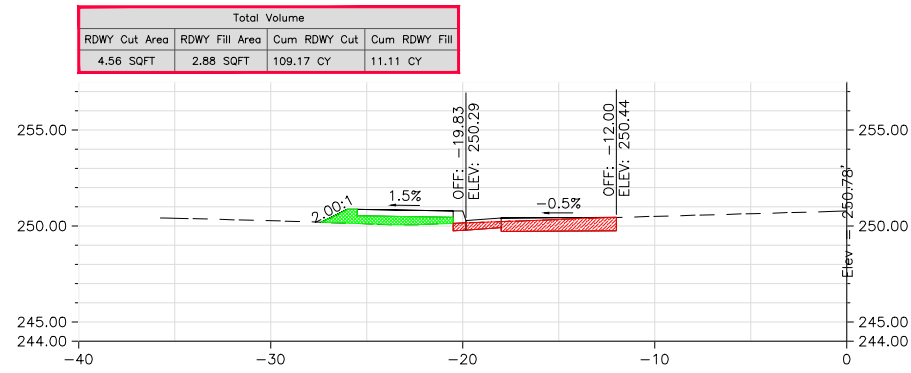
THESE CROSS SECTIONS ARE FOR THE CONTRACTOR'S INFORMATION ONLY. THEY ARE NOT TO BE CONSIDERED TO BE PART OF THE CONTRACT DOCUMENTS AND SHALL HAVE NO BEARING WHATSOEVER ON THE INTERPRETATION OF THE STANDARD SPECIFICATIONS, THE STANDARD PLANS, THE SPECIAL PROVISIONS, NOR SHALL THEY HAVE ANY BEARING WHATSOEVER ON THE INTERPRETATION OF THE OTHER PUBLICATIONS REFERENCED THEREIN.



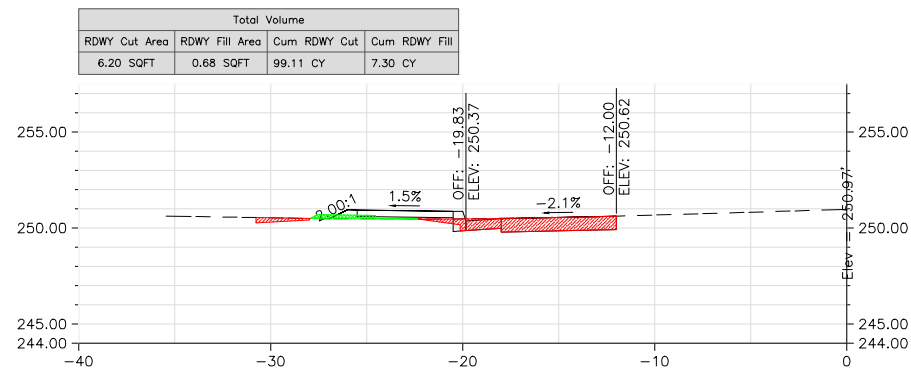
THESE CROSS SECTIONS ARE FOR THE CONTRACTOR'S INFORMATION ONLY. THEY ARE NOT TO BE CONSIDERED TO BE PART OF THE CONTRACT DOCUMENTS AND SHALL HAVE NO BEARING WHATSOEVER ON THE INTERPRETATION OF THE STANDARD SPECIFICATIONS, THE STANDARD PLANS, THE SPECIAL PROVISIONS, NOR SHALL THEY HAVE ANY BEARING WHATSOEVER ON THE INTERPRETATION OF THE OTHER PUBLICATIONS REFERENCED THEREIN.



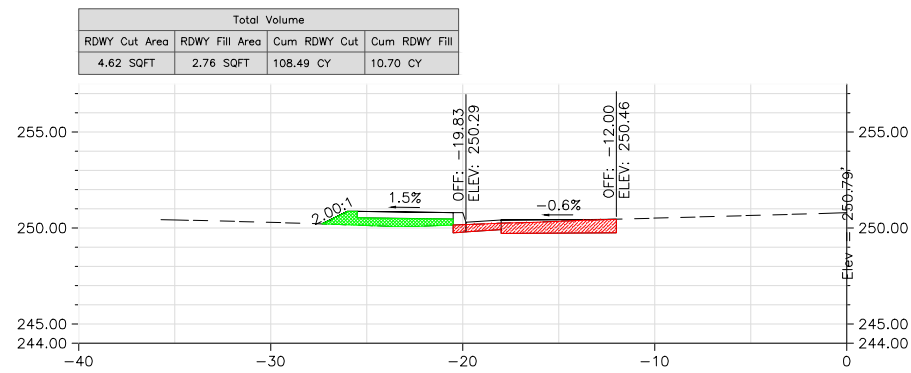
Alignment - Bliss 216+20.00



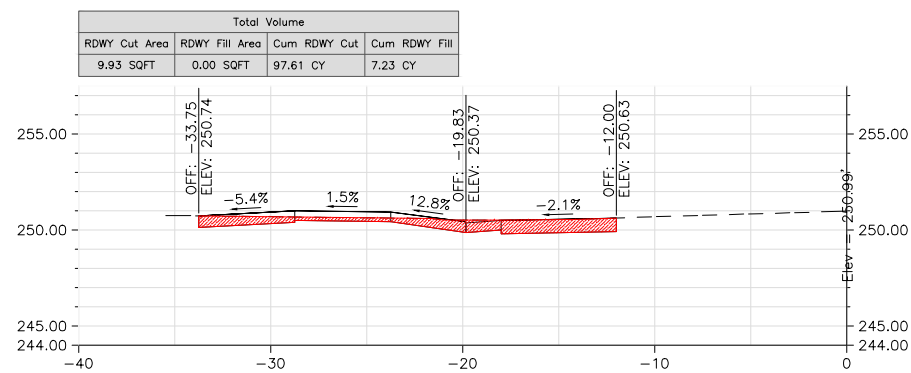
Alignment - Bliss 216+63.98



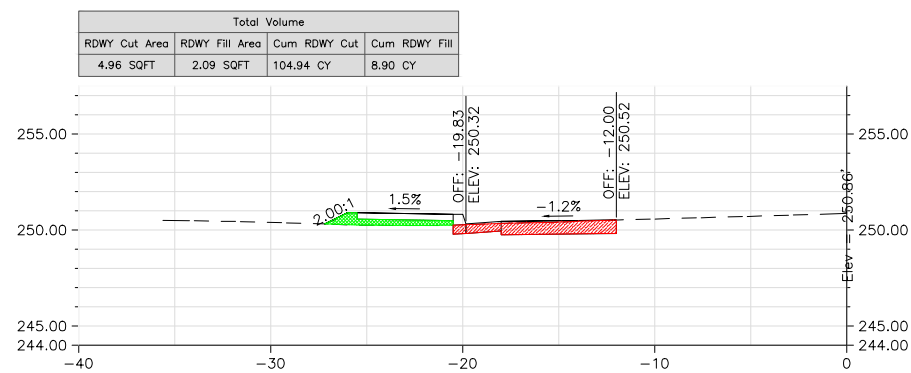
Alignment - Bliss 216+10.61



Alignment - Bliss 216+60.00



Alignment - Bliss 216+05.60



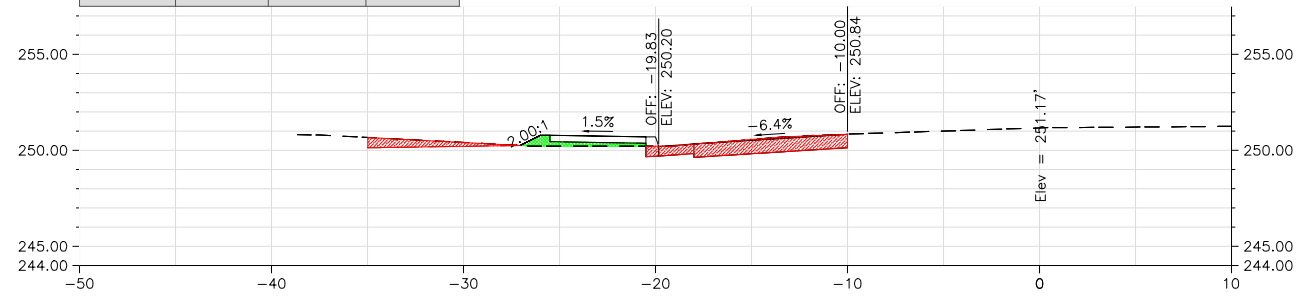
Alignment - Bliss 216+40.00



DESIGNED:	DATE
P. BRADBURY	05/01/20
DRAWN:	DATE
M. MORILLAS	05/01/20
CHECKED:	DATE
G. GROSS	05/01/20

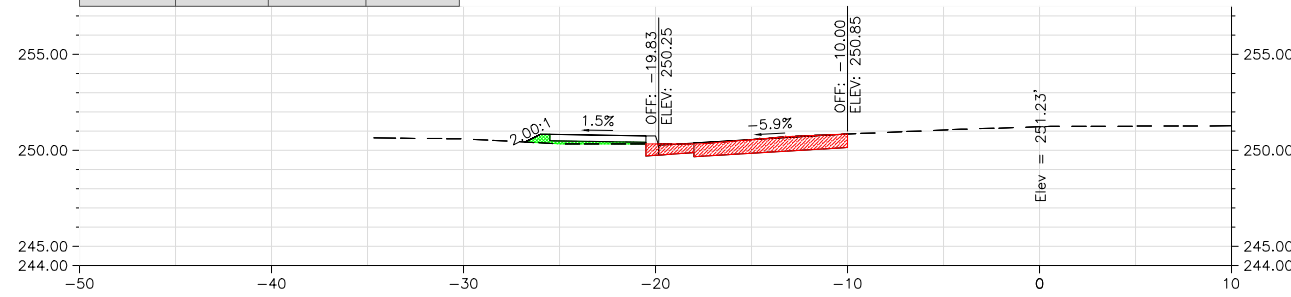
THESE CROSS SECTIONS ARE FOR THE CONTRACTOR'S INFORMATION ONLY. THEY ARE NOT TO BE CONSIDERED TO BE PART OF THE CONTRACT DOCUMENTS AND SHALL HAVE NO BEARING WHATSOEVER ON THE INTERPRETATION OF THE STANDARD SPECIFICATIONS, THE STANDARD PLANS, THE SPECIAL PROVISIONS, NOR SHALL THEY HAVE ANY BEARING WHATSOEVER ON THE INTERPRETATION OF THE OTHER PUBLICATIONS REFERENCED THEREIN.

Total Volume			
RDWY Cut Area	RDWY Fill Area	Cum RDWY Cut	Cum RDWY Fill
9.27 SQFT	1.52 SQFT	4.67 CY	1.09 CY



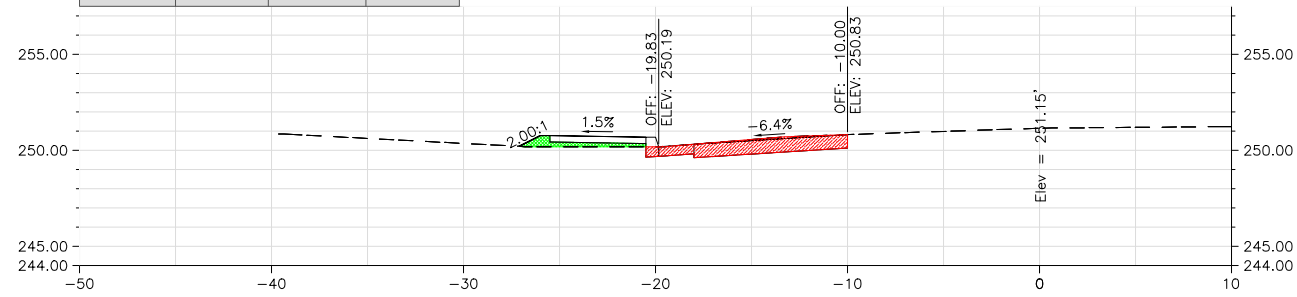
Alignment - Gonser 409+45.31

Total Volume			
RDWY Cut Area	RDWY Fill Area	Cum RDWY Cut	Cum RDWY Fill
6.99 SQFT	1.03 SQFT	11.84 CY	2.05 CY



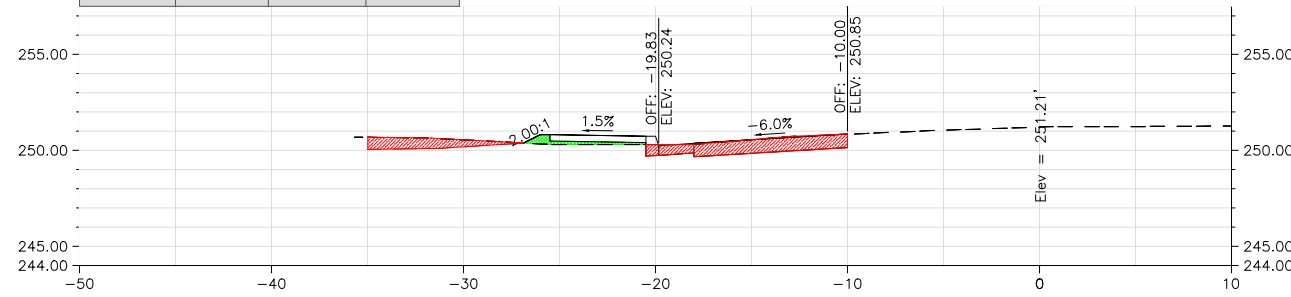
Alignment - Gonser 409+65.52

Total Volume			
RDWY Cut Area	RDWY Fill Area	Cum RDWY Cut	Cum RDWY Fill
7.21 SQFT	1.63 SQFT	3.14 CY	0.80 CY



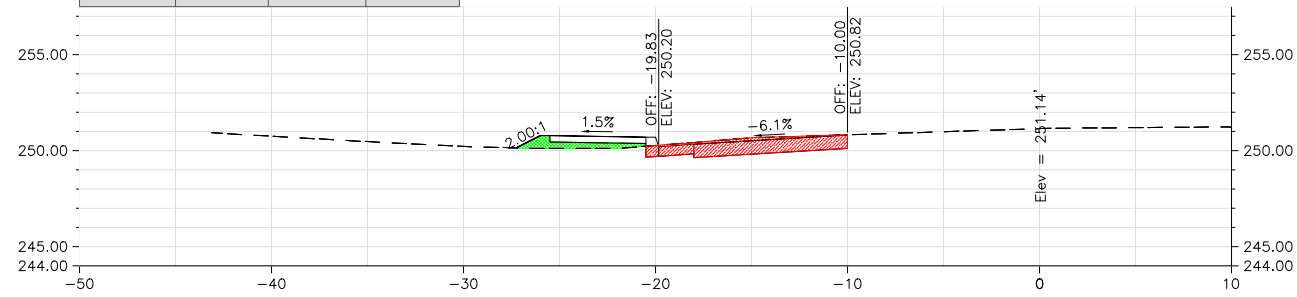
Alignment - Gonser 409+40.30

Total Volume			
RDWY Cut Area	RDWY Fill Area	Cum RDWY Cut	Cum RDWY Fill
10.30 SQFT	1.17 SQFT	10.17 CY	1.84 CY



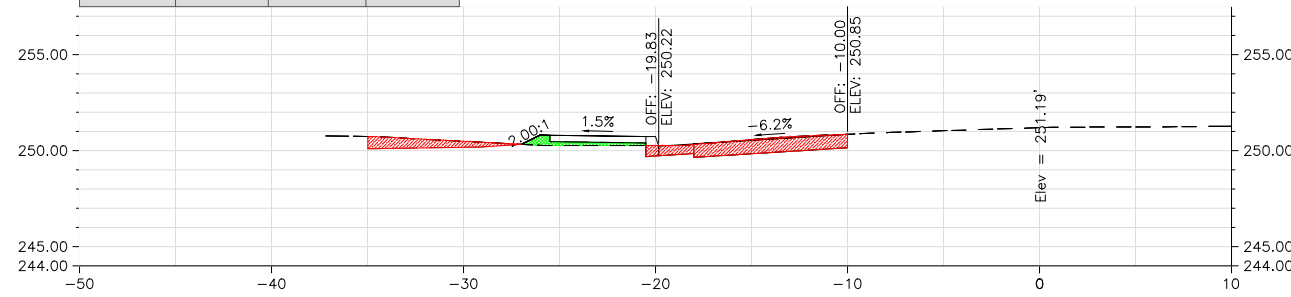
Alignment - Gonser 409+60.31

Total Volume			
RDWY Cut Area	RDWY Fill Area	Cum RDWY Cut	Cum RDWY Fill
7.79 SQFT	2.20 SQFT	0.00 CY	0.00 CY



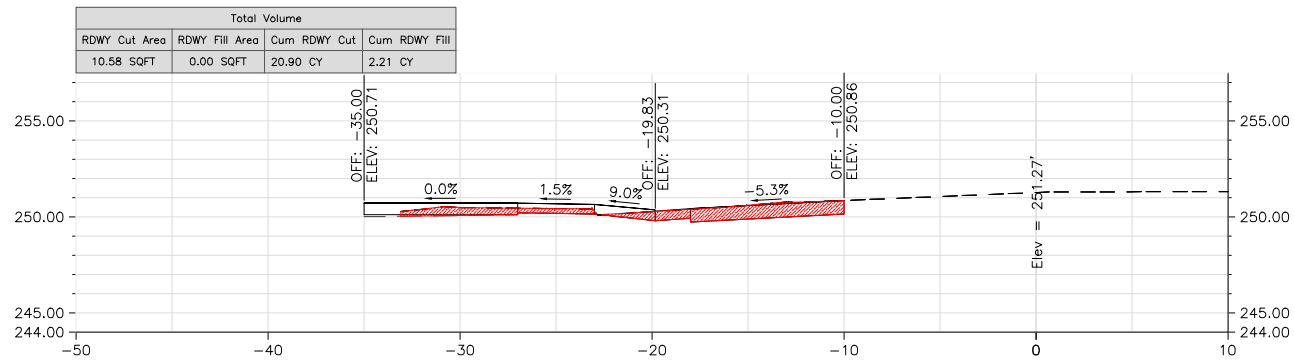
Alignment - Gonser 409+29.00

Total Volume			
RDWY Cut Area	RDWY Fill Area	Cum RDWY Cut	Cum RDWY Fill
10.01 SQFT	1.35 SQFT	7.35 CY	1.49 CY

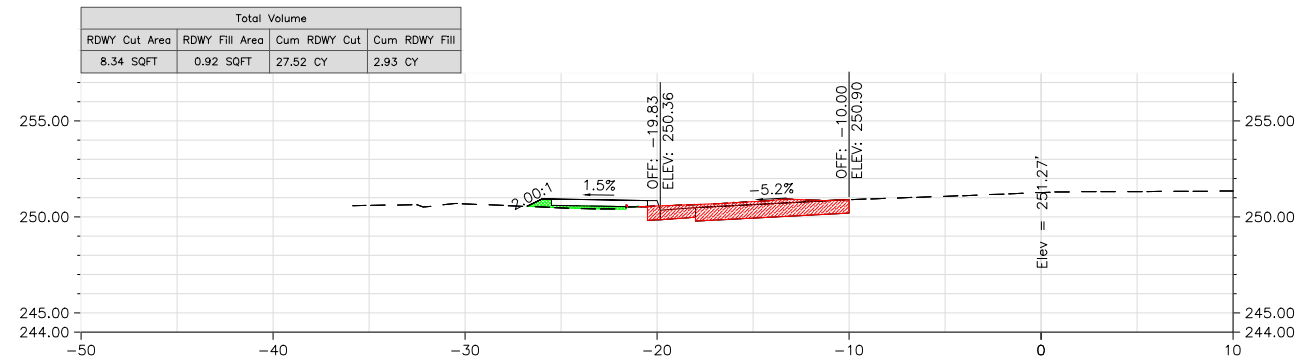


Alignment - Gonser 409+52.81

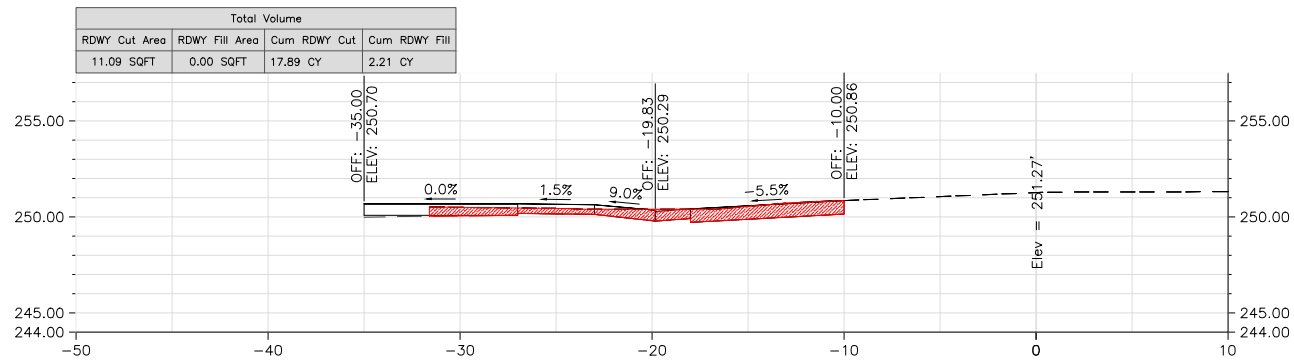
THESE CROSS SECTIONS ARE FOR THE CONTRACTOR'S INFORMATION ONLY. THEY ARE NOT TO BE CONSIDERED TO BE PART OF THE CONTRACT DOCUMENTS AND SHALL HAVE NO BEARING WHATSOEVER ON THE INTERPRETATION OF THE STANDARD SPECIFICATIONS, THE STANDARD PLANS, THE SPECIAL PROVISIONS, NOR SHALL THEY HAVE ANY BEARING WHATSOEVER ON THE INTERPRETATION OF THE OTHER PUBLICATIONS REFERENCED THEREIN.



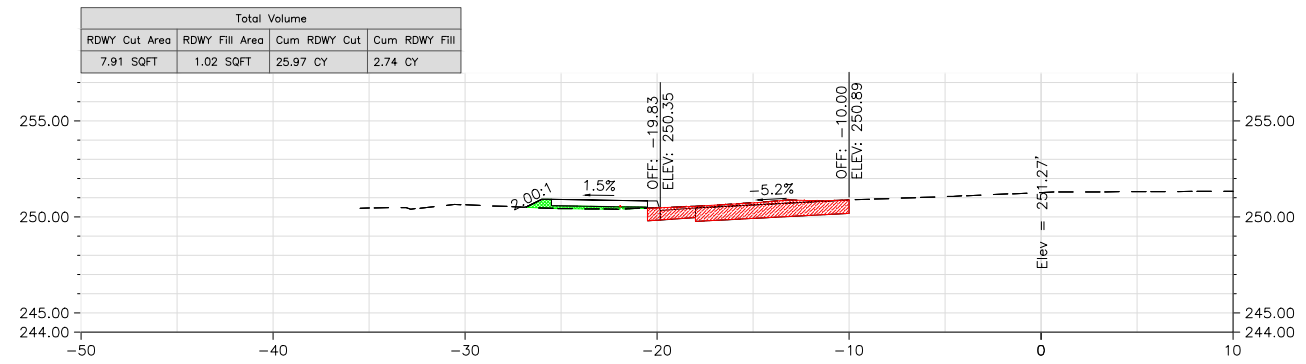
Alignment - Gonser 409+88.52



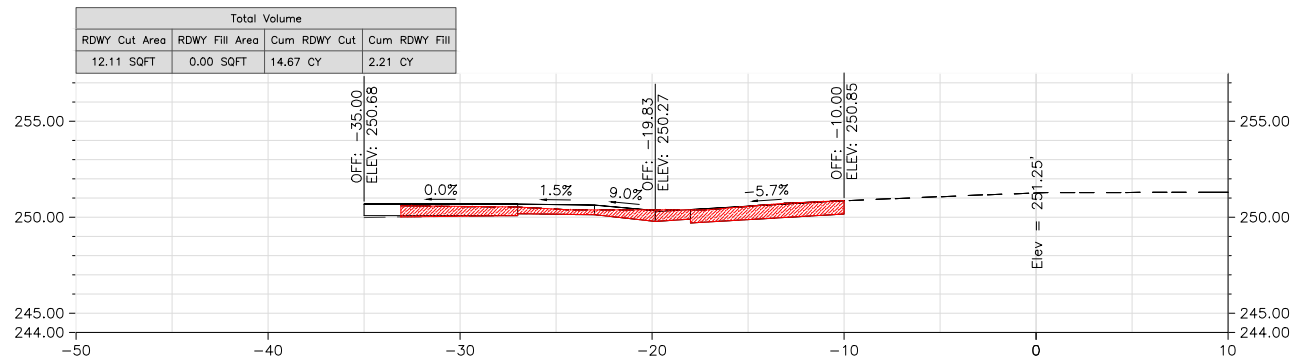
Alignment - Gonser 410+10.00



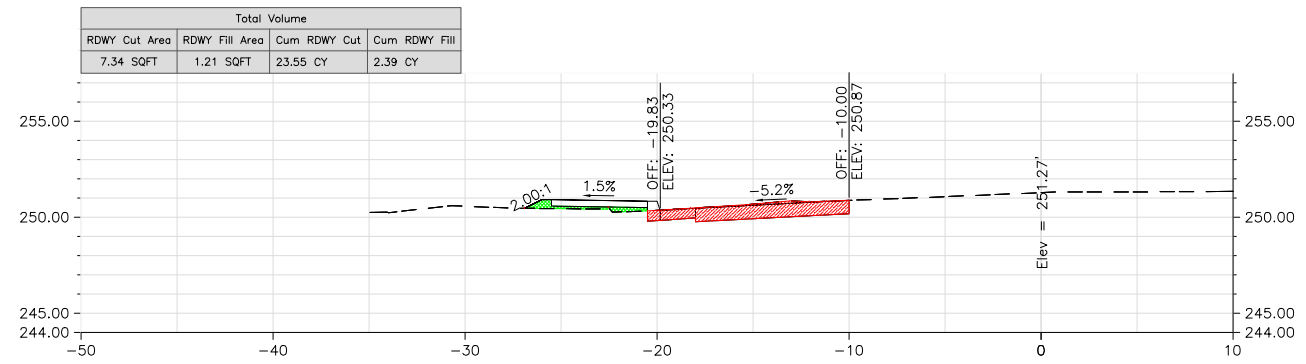
Alignment - Gonser 409+81.02



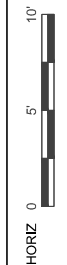
Alignment - Gonser 410+05.00



Alignment - Gonser 409+73.52

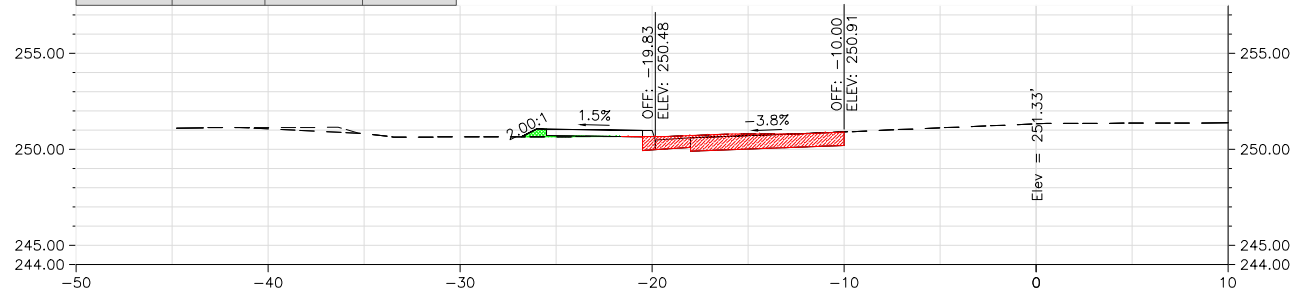


Alignment - Gonser 409+96.52



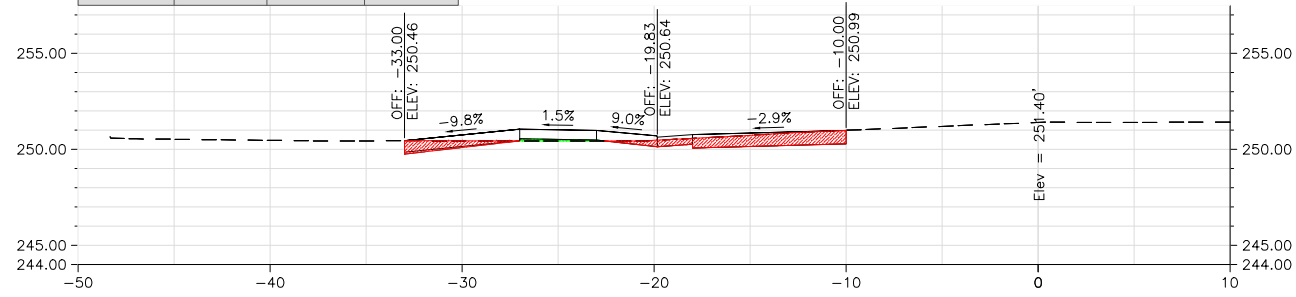
DATE	DESIGNED: P. BRADBURY	DRAWN: M. MORILLAS	CHECKED: G. GROSS
05/01/20			
05/01/20			
05/01/20			

Total Volume			
RDWY Cut Area	RDWY Fill Area	Cum RDWY Cut	Cum RDWY Fill
7.67 SQFT	0.50 SQFT	44.69 CY	3.90 CY



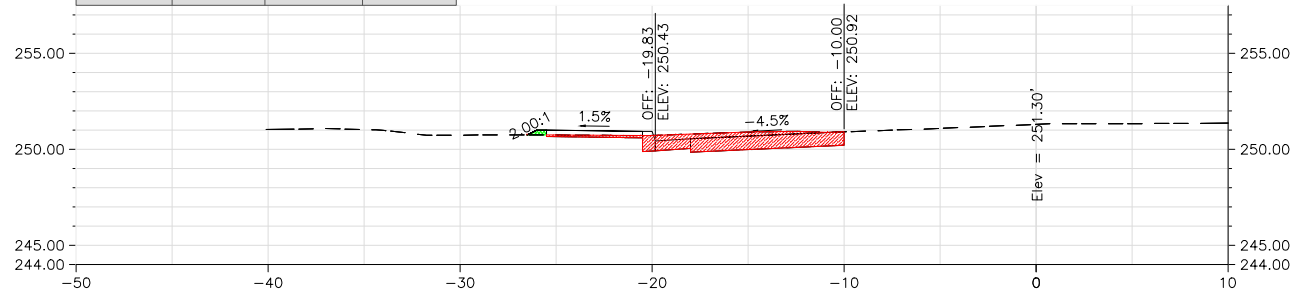
Alignment - Gonser 410+62.00

Total Volume			
RDWY Cut Area	RDWY Fill Area	Cum RDWY Cut	Cum RDWY Fill
7.96 SQFT	0.31 SQFT	55.53 CY	4.03 CY



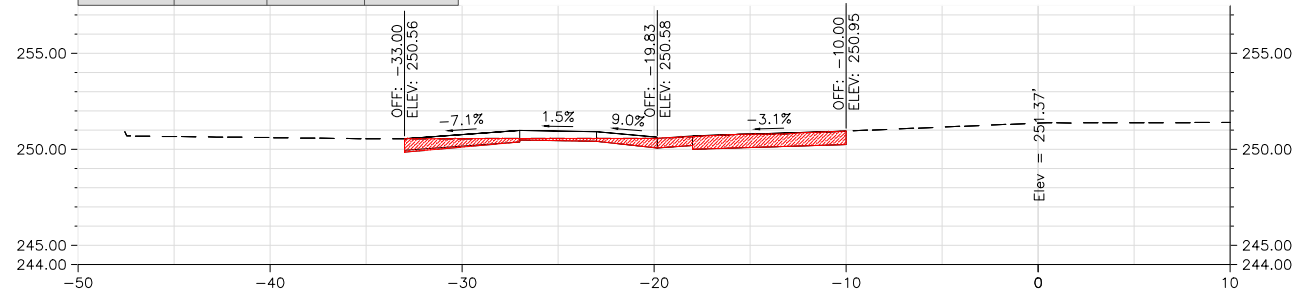
Alignment - Gonser 410+90.00

Total Volume			
RDWY Cut Area	RDWY Fill Area	Cum RDWY Cut	Cum RDWY Fill
9.31 SQFT	0.20 SQFT	37.77 CY	3.61 CY



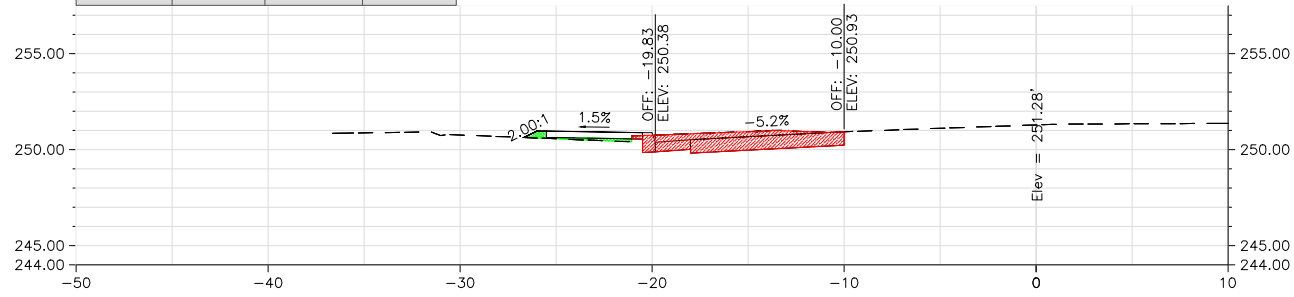
Alignment - Gonser 410+40.00

Total Volume			
RDWY Cut Area	RDWY Fill Area	Cum RDWY Cut	Cum RDWY Fill
10.45 SQFT	0.00 SQFT	52.12 CY	3.97 CY



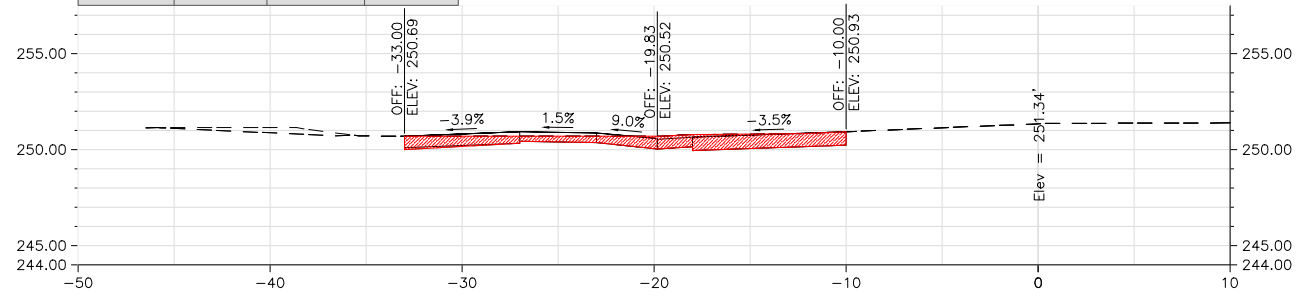
Alignment - Gonser 410+80.00

Total Volume			
RDWY Cut Area	RDWY Fill Area	Cum RDWY Cut	Cum RDWY Fill
9.41 SQFT	0.79 SQFT	30.84 CY	3.25 CY



Alignment - Gonser 410+20.00

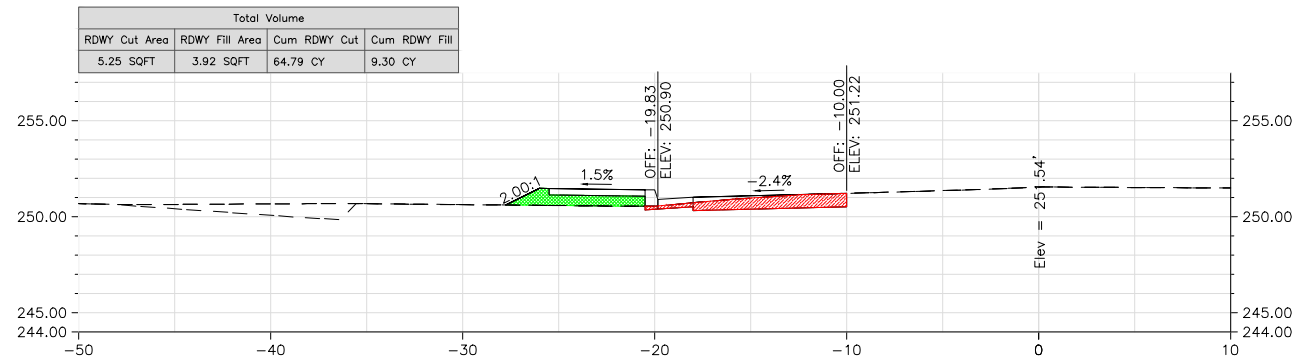
Total Volume			
RDWY Cut Area	RDWY Fill Area	Cum RDWY Cut	Cum RDWY Fill
13.08 SQFT	0.00 SQFT	47.76 CY	3.97 CY



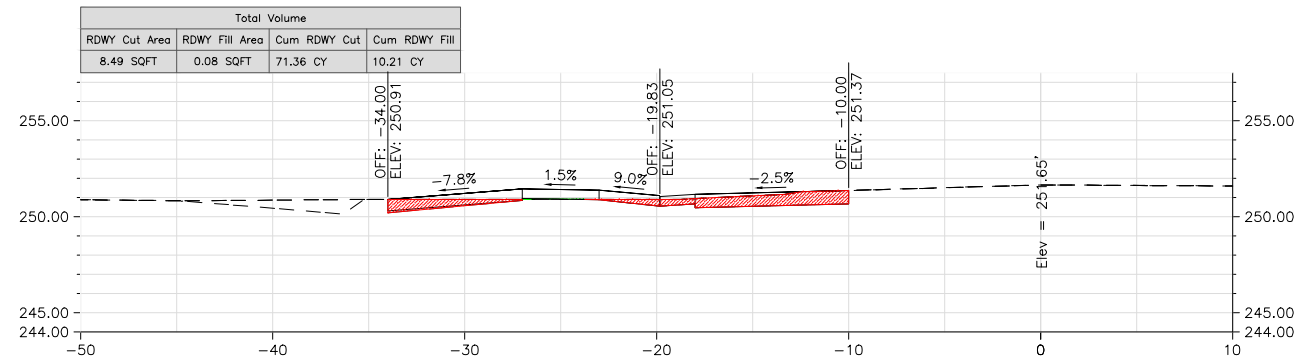
Alignment - Gonser 410+70.00



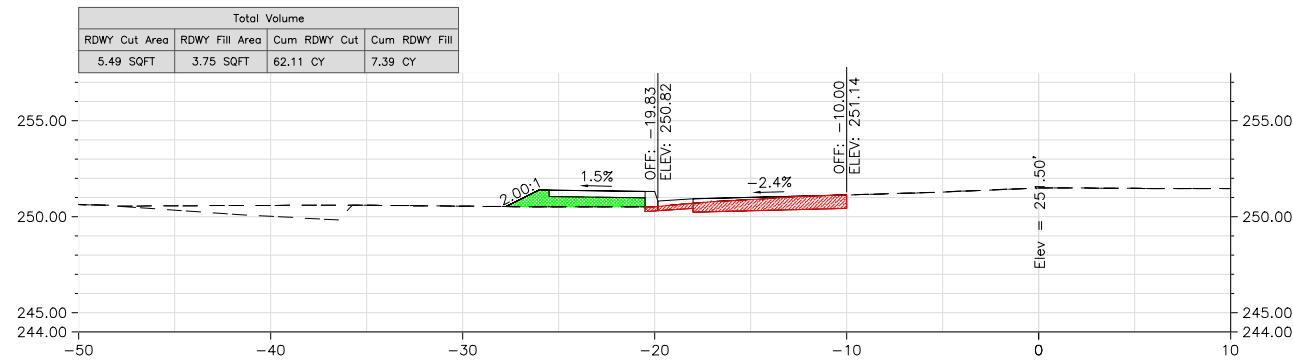
THESE CROSS SECTIONS ARE FOR THE CONTRACTOR'S INFORMATION ONLY. THEY ARE NOT TO BE CONSIDERED TO BE PART OF THE CONTRACT DOCUMENTS AND SHALL HAVE NO BEARING WHATSOEVER ON THE INTERPRETATION OF THE STANDARD SPECIFICATIONS, THE STANDARD PLANS, THE SPECIAL PROVISIONS, NOR SHALL THEY HAVE ANY BEARING WHATSOEVER ON THE INTERPRETATION OF THE OTHER PUBLICATIONS REFERENCED THEREIN.



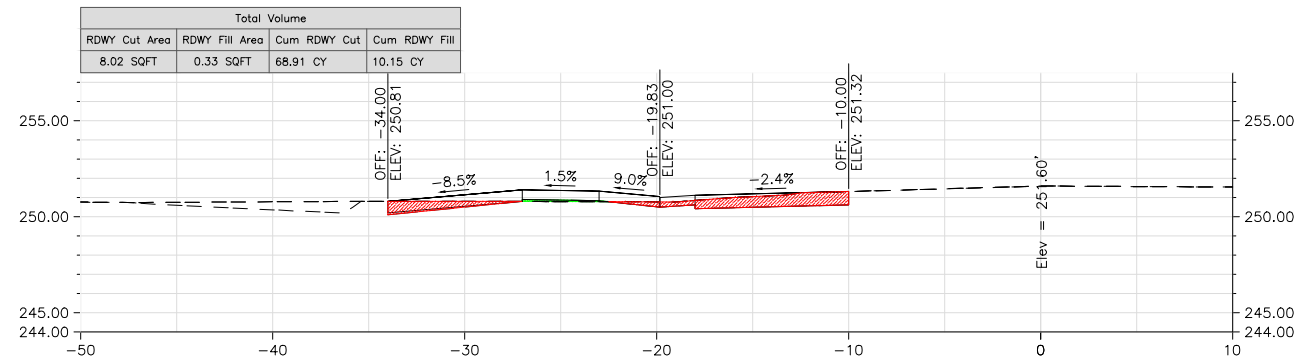
Alignment - Gonser 411+33.46



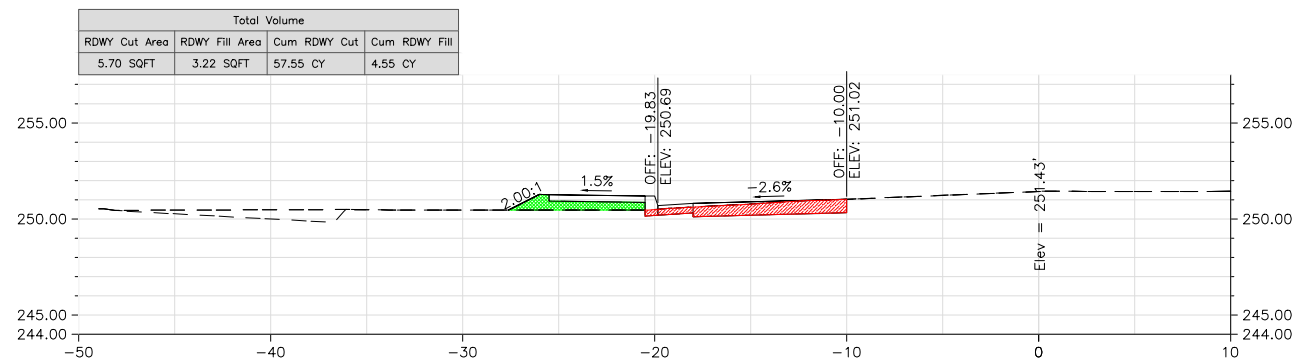
Alignment - Gonser 411+57.46



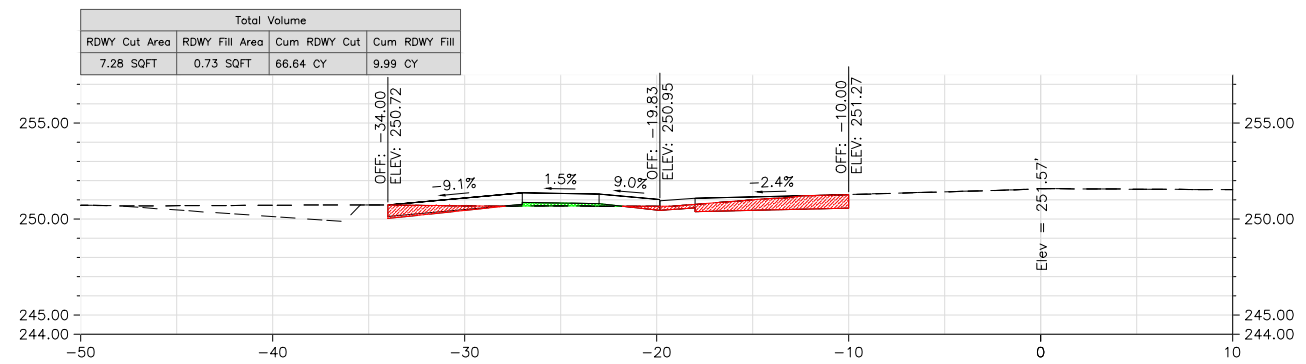
Alignment - Gonser 411+20.00



Alignment - Gonser 411+49.46



Alignment - Gonser 410+98.00

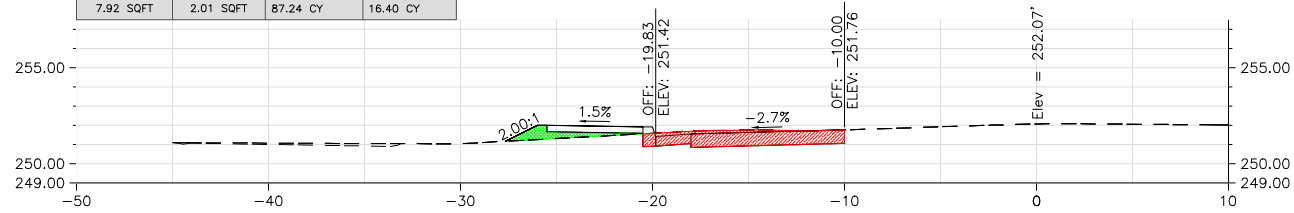


Alignment - Gonser 411+41.46



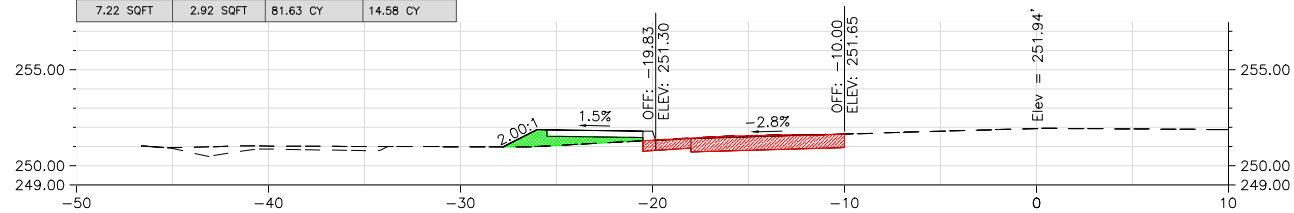
THESE CROSS SECTIONS ARE FOR THE CONTRACTOR'S INFORMATION ONLY. THEY ARE NOT TO BE CONSIDERED TO BE PART OF THE CONTRACT DOCUMENTS AND SHALL HAVE NO BEARING WHATSOEVER ON THE INTERPRETATION OF THE STANDARD SPECIFICATIONS, THE STANDARD PLANS, THE SPECIAL PROVISIONS, NOR SHALL THEY HAVE ANY BEARING WHATSOEVER ON THE INTERPRETATION OF THE OTHER PUBLICATIONS REFERENCED THEREIN.

Total Volume			
RDWY Cut Area	RDWY Fill Area	Cum RDWY Cut	Cum RDWY Fill
7.92 SQFT	2.01 SQFT	87.24 CY	16.40 CY



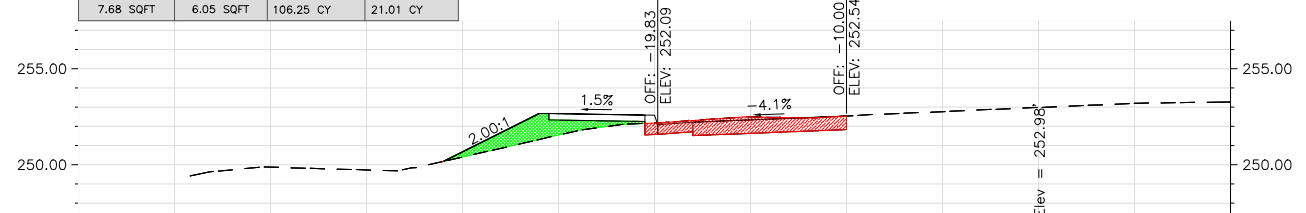
Alignment - Gonser 412+20.00

Total Volume			
RDWY Cut Area	RDWY Fill Area	Cum RDWY Cut	Cum RDWY Fill
7.22 SQFT	2.92 SQFT	81.63 CY	14.58 CY



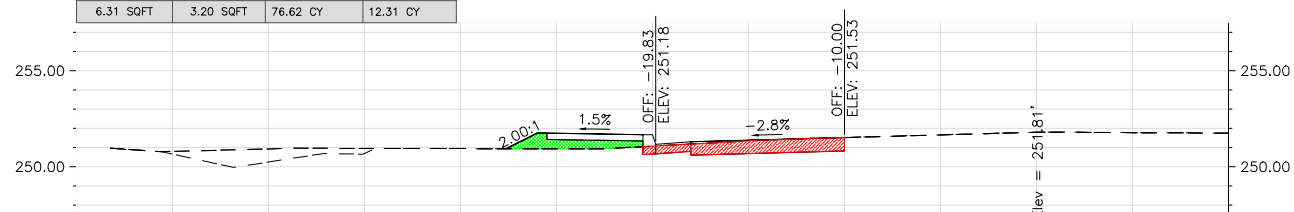
Alignment - Gonser 412+00.00

Total Volume			
RDWY Cut Area	RDWY Fill Area	Cum RDWY Cut	Cum RDWY Fill
7.68 SQFT	6.05 SQFT	106.25 CY	21.01 CY



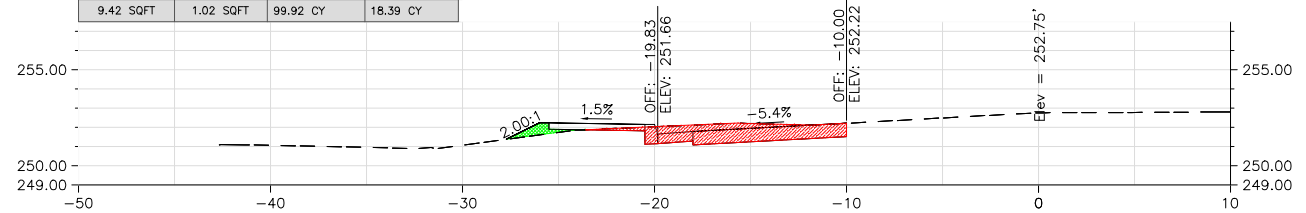
Alignment - Gonser 412+80.00

Total Volume			
RDWY Cut Area	RDWY Fill Area	Cum RDWY Cut	Cum RDWY Fill
6.31 SQFT	3.20 SQFT	76.62 CY	12.31 CY



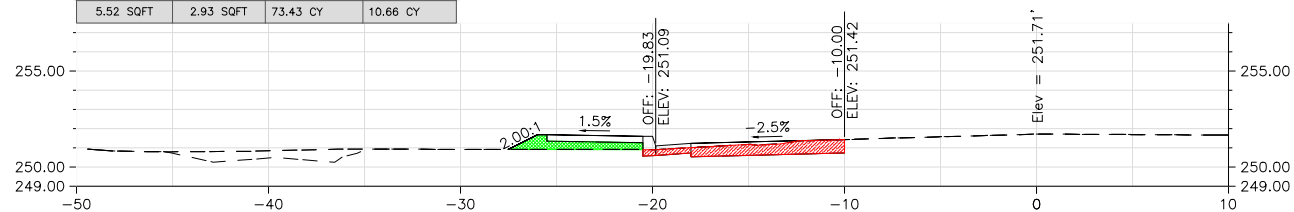
Alignment - Gonser 411+80.00

Total Volume			
RDWY Cut Area	RDWY Fill Area	Cum RDWY Cut	Cum RDWY Fill
9.42 SQFT	1.02 SQFT	99.92 CY	18.39 CY



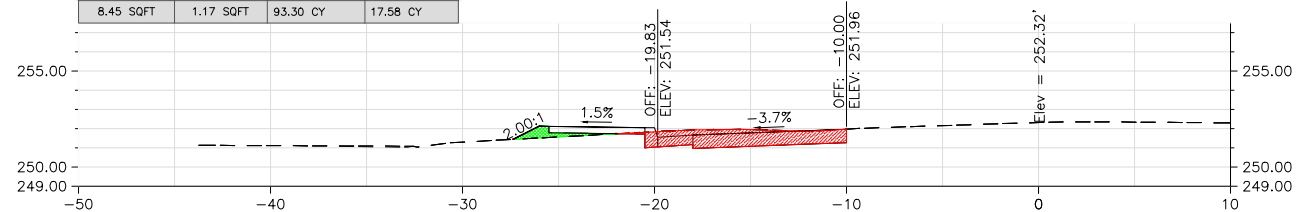
Alignment - Gonser 412+60.00

Total Volume			
RDWY Cut Area	RDWY Fill Area	Cum RDWY Cut	Cum RDWY Fill
5.52 SQFT	2.93 SQFT	73.43 CY	10.66 CY



Alignment - Gonser 411+65.46

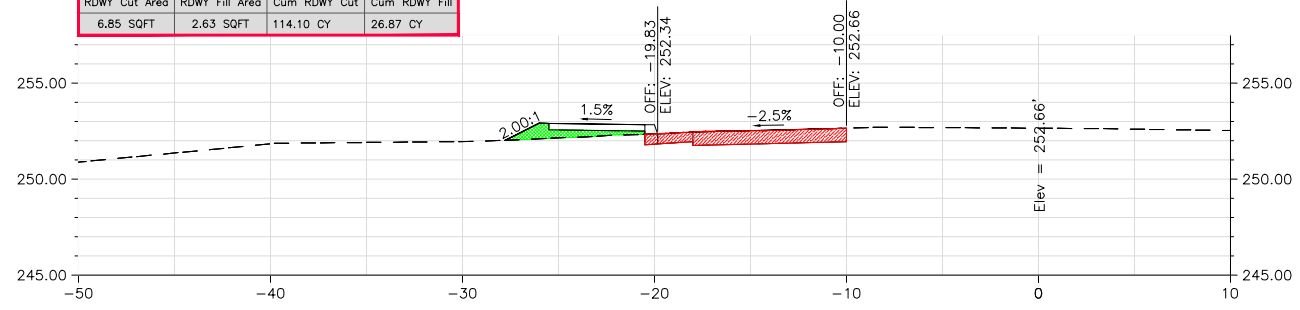
Total Volume			
RDWY Cut Area	RDWY Fill Area	Cum RDWY Cut	Cum RDWY Fill
8.45 SQFT	1.17 SQFT	93.30 CY	17.58 CY



Alignment - Gonser 412+40.00

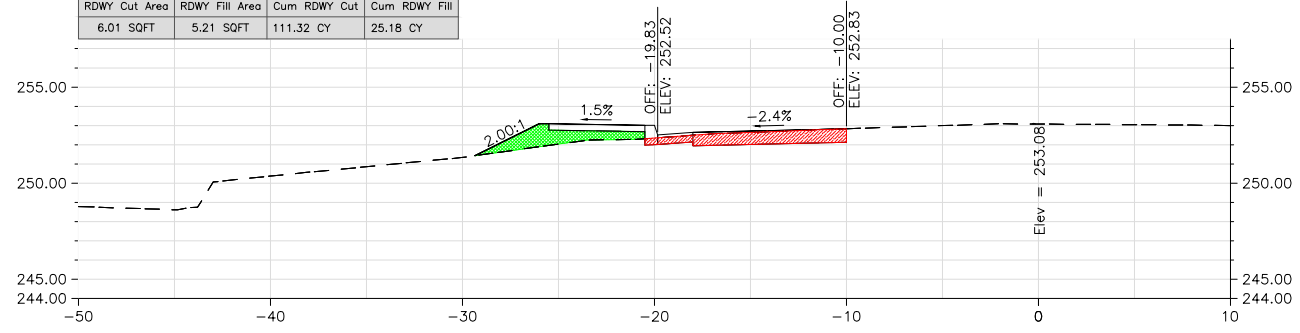


Total Volume			
RDWY Cut Area	RDWY Fill Area	Cum RDWY Cut	Cum RDWY Fill
6.85 SQFT	2.63 SQFT	114.10 CY	26.87 CY



Alignment - Gonser 413+11.65

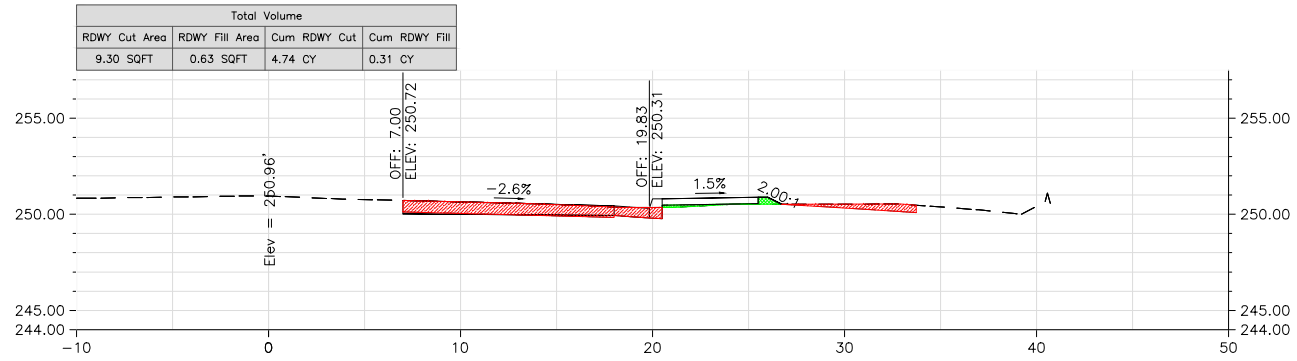
Total Volume			
RDWY Cut Area	RDWY Fill Area	Cum RDWY Cut	Cum RDWY Fill
6.01 SQFT	5.21 SQFT	111.32 CY	25.18 CY



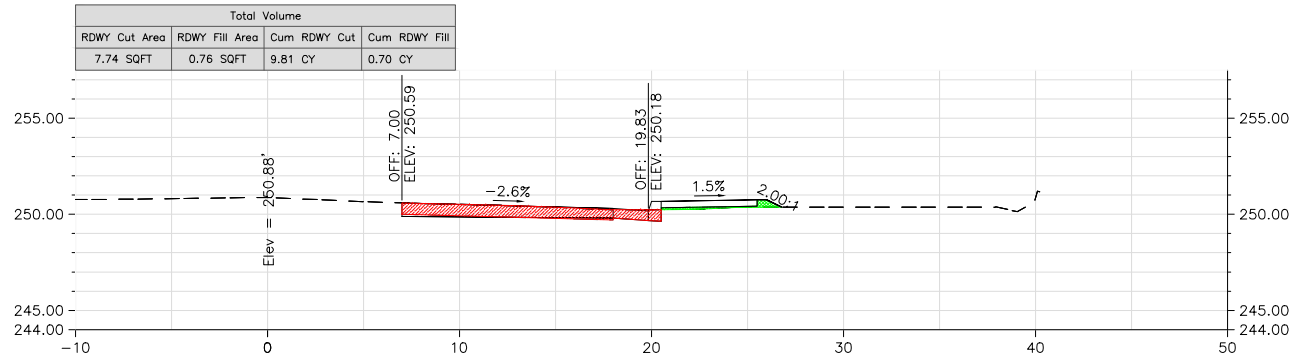
Alignment - Gonser 413+00.00



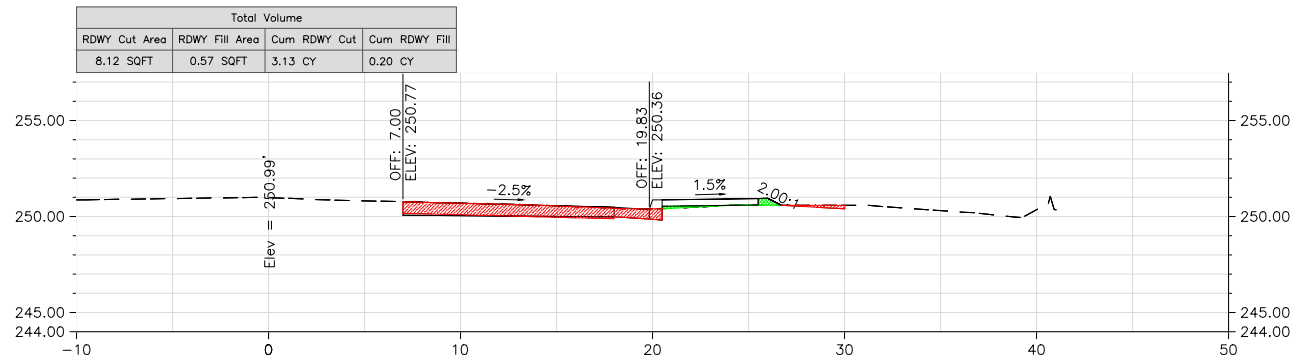
DESIGNED: P. BRADBURY	05/01/20
DRAWN: M. MORILLAS	05/01/20
CHECKED: G. GROSS	05/01/20



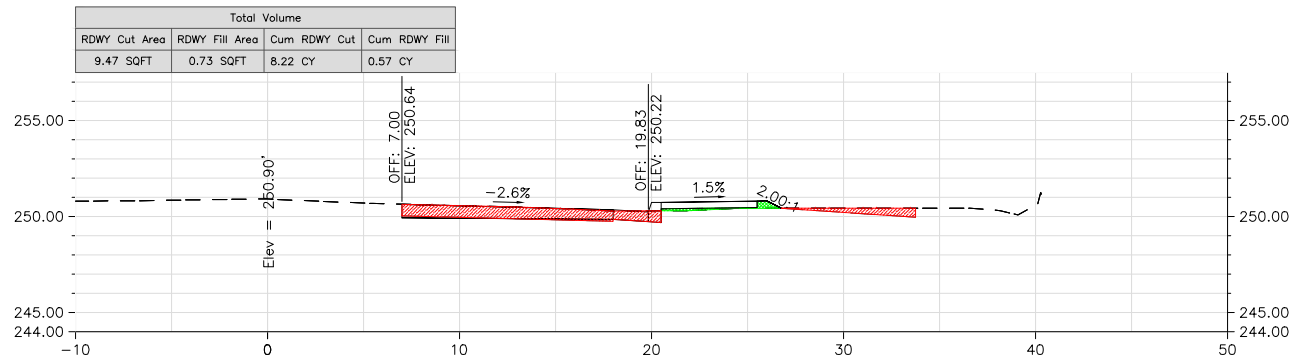
Alignment - Murphy 300+59.08



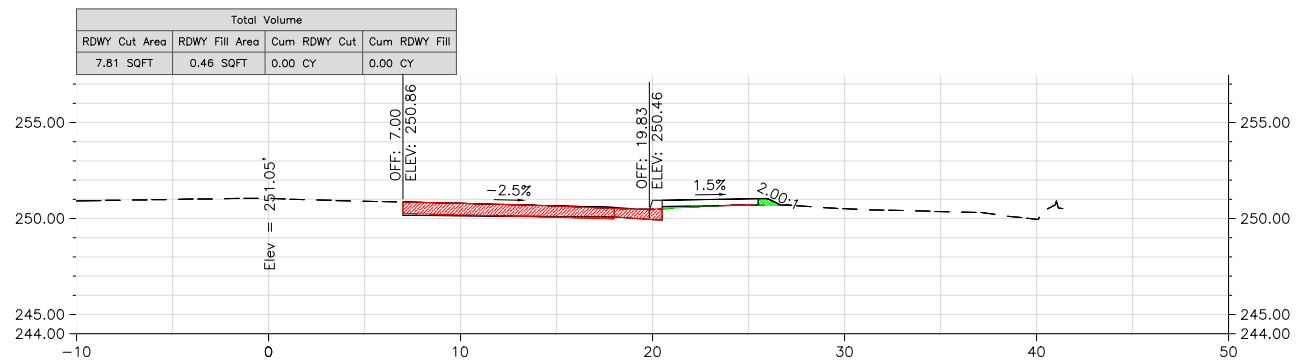
Alignment - Murphy 300+74.08



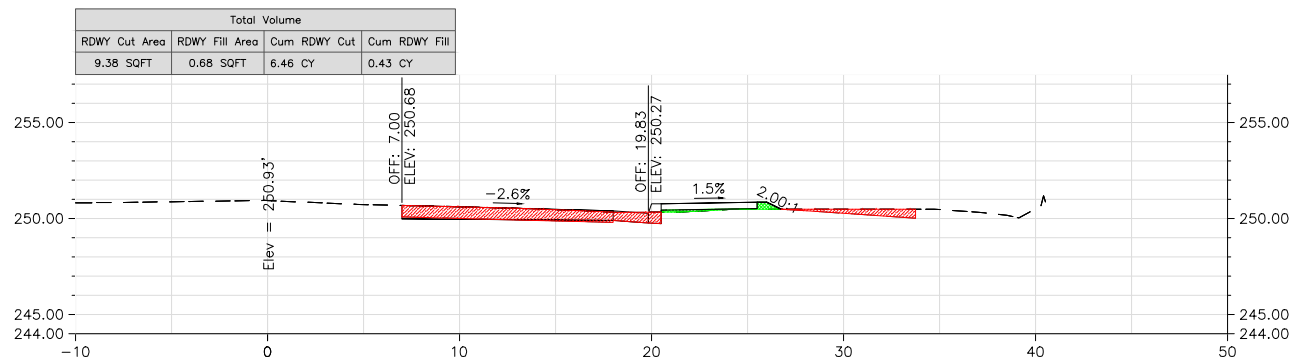
Alignment - Murphy 300+54.07



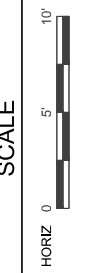
Alignment - Murphy 300+69.08



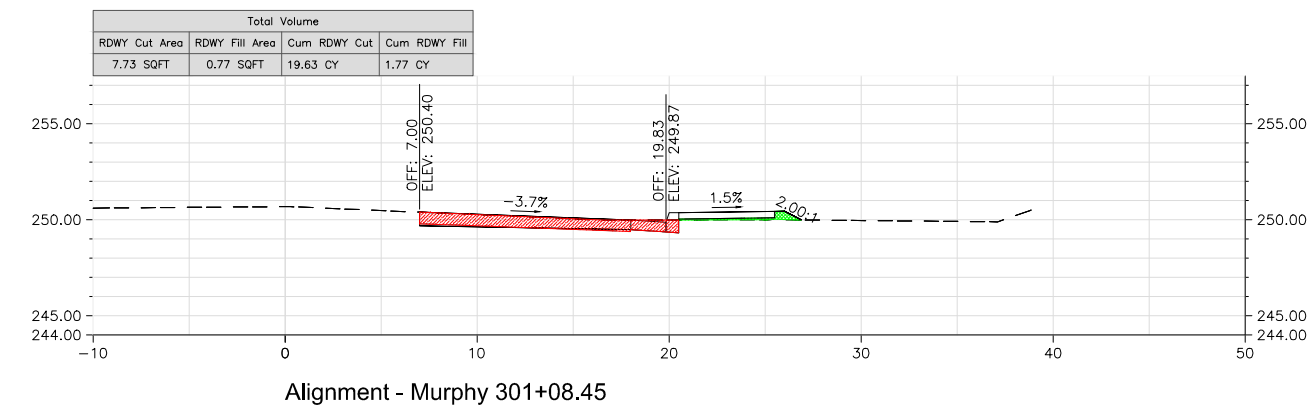
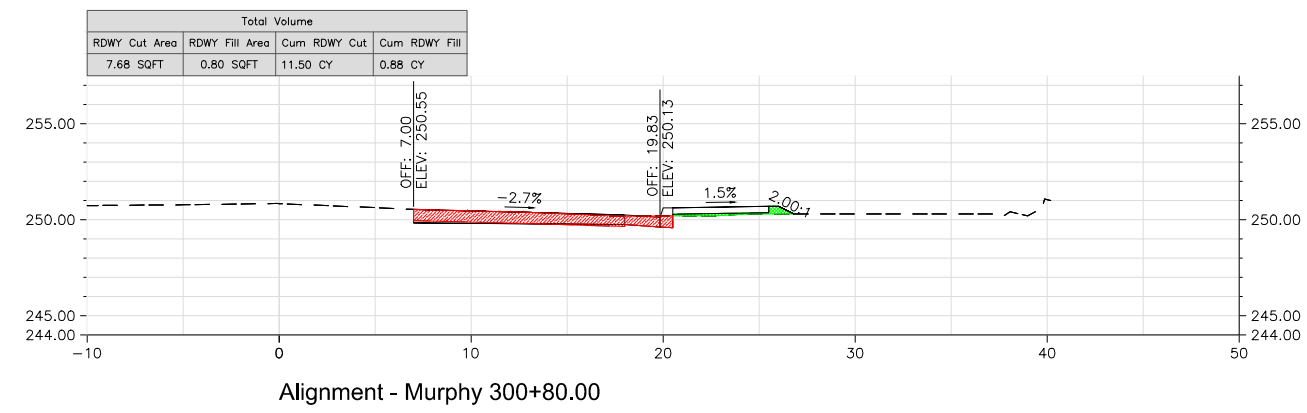
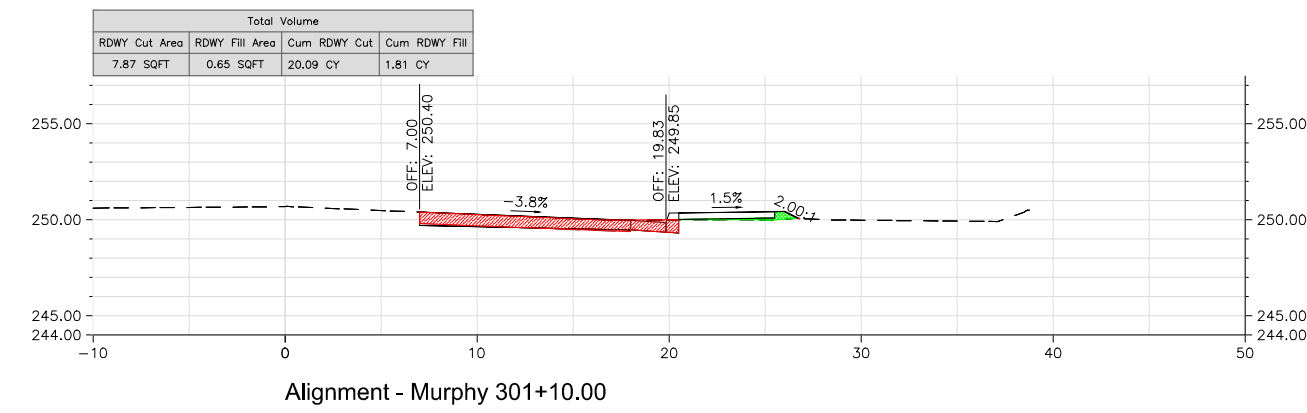
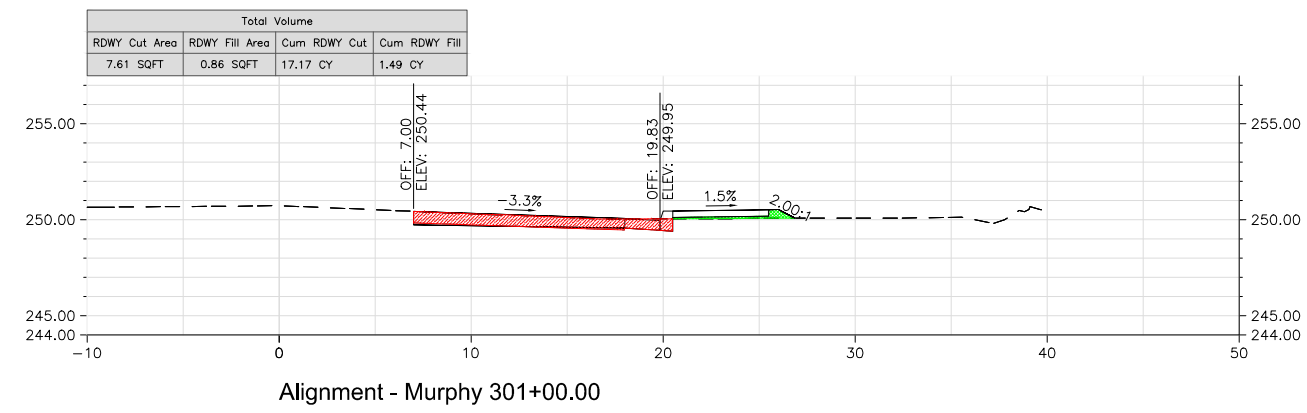
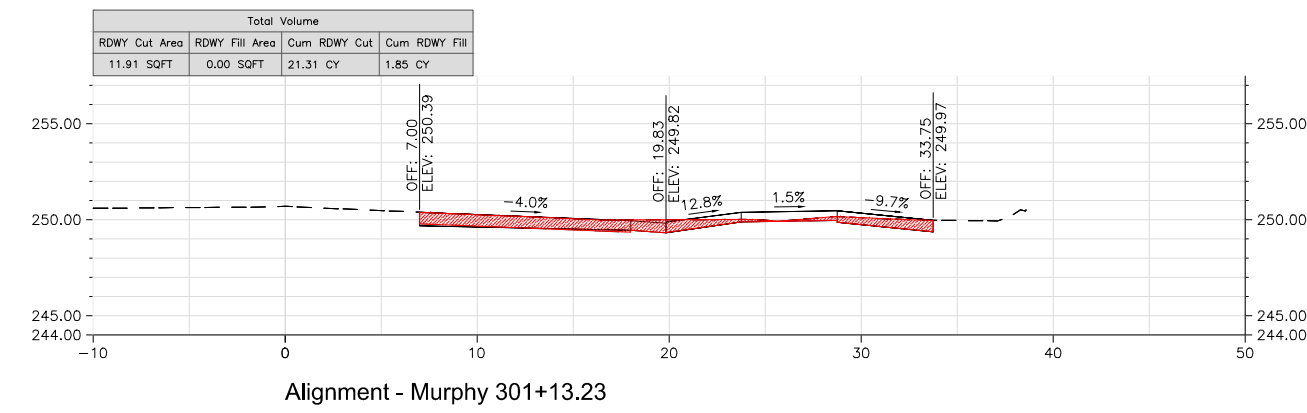
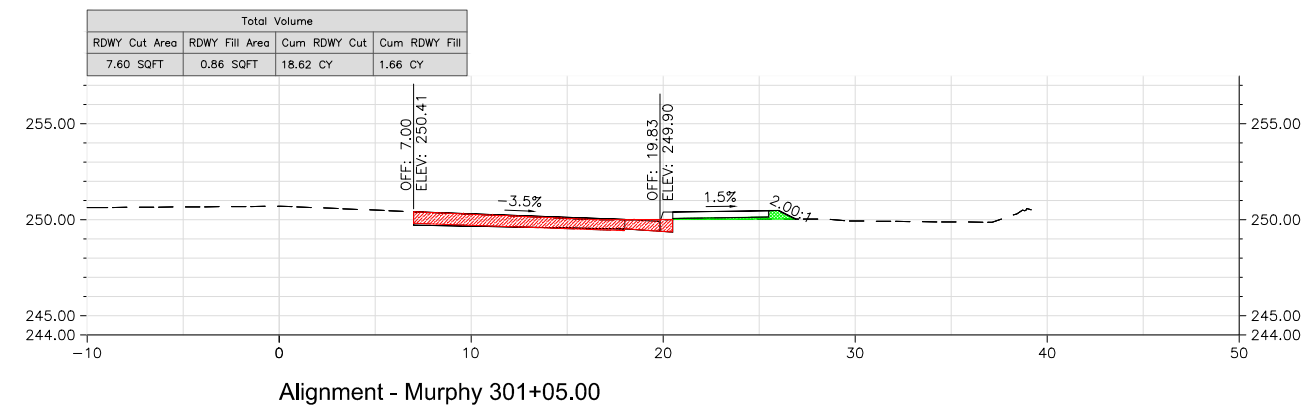
Alignment - Murphy 300+43.47



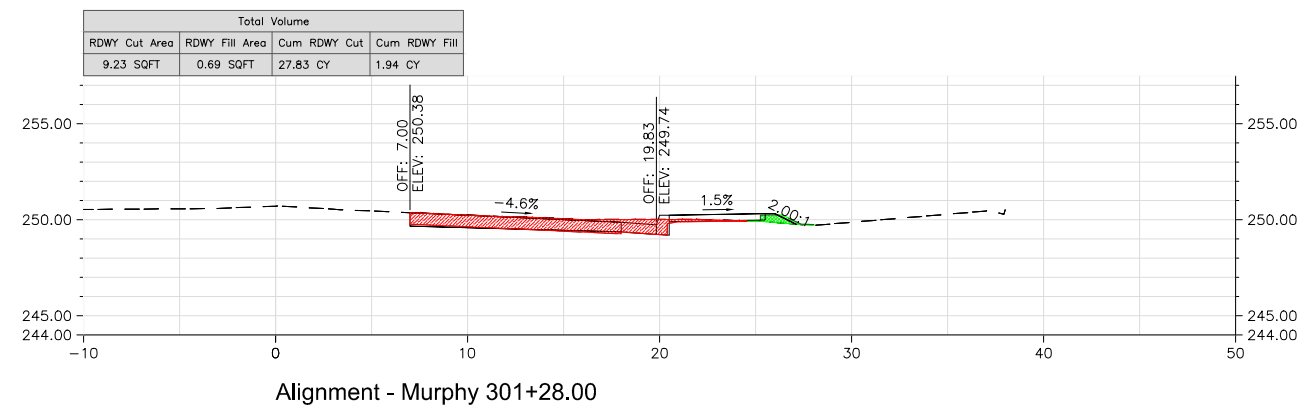
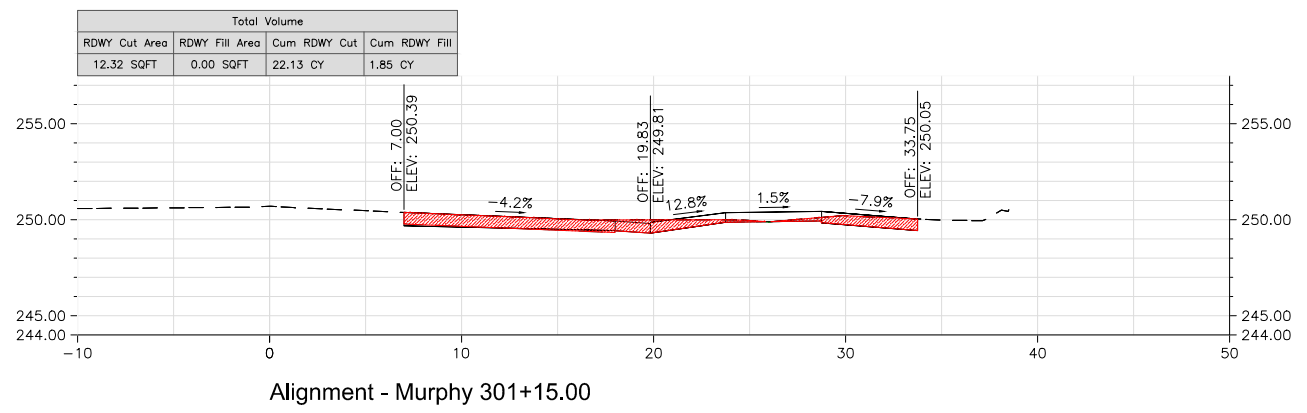
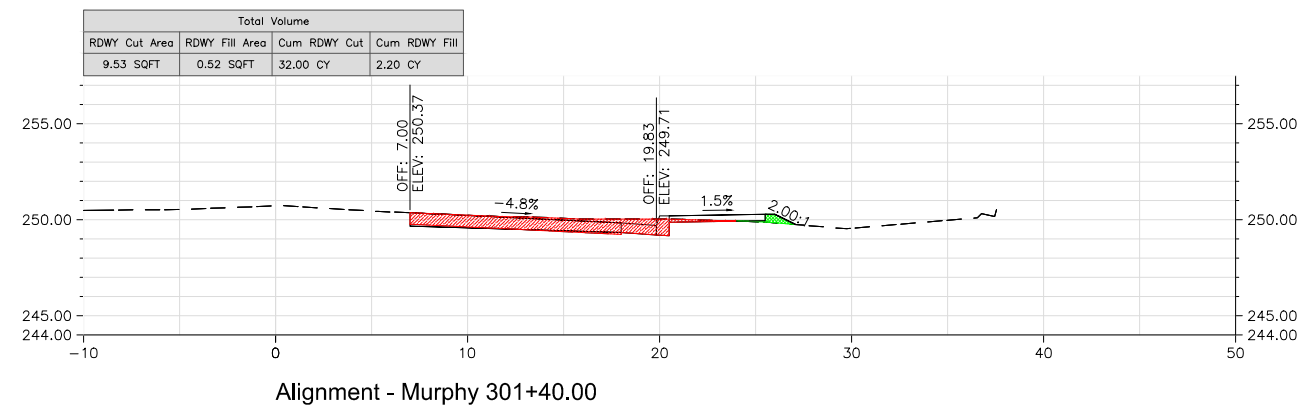
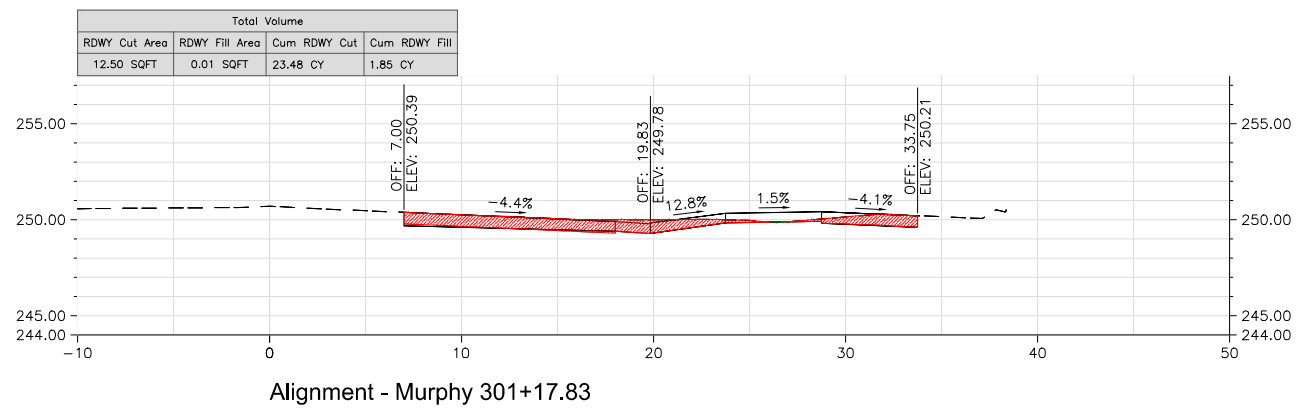
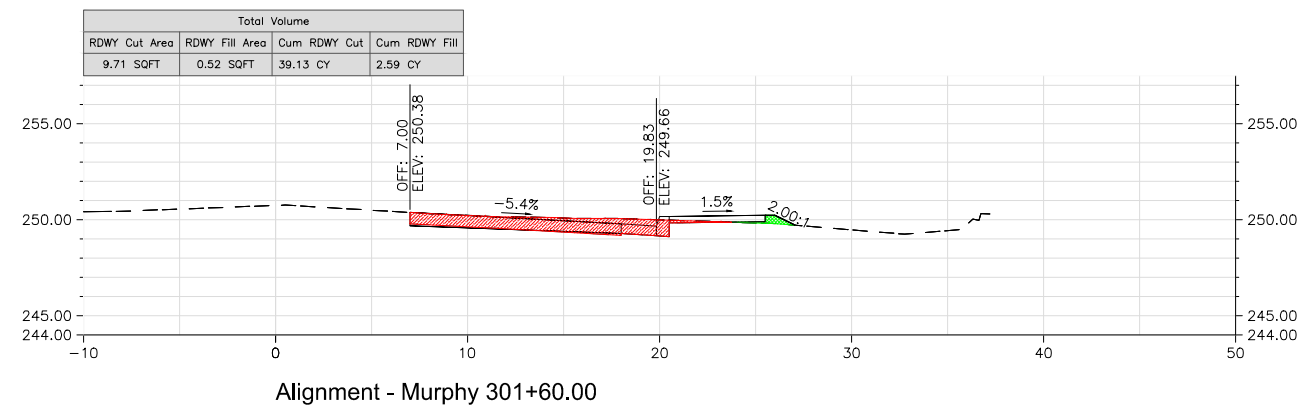
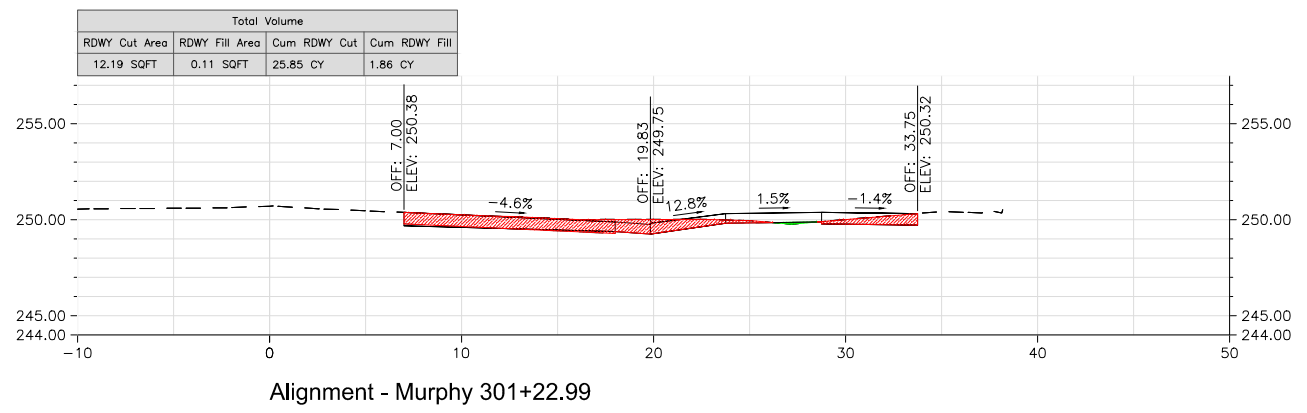
Alignment - Murphy 300+64.05



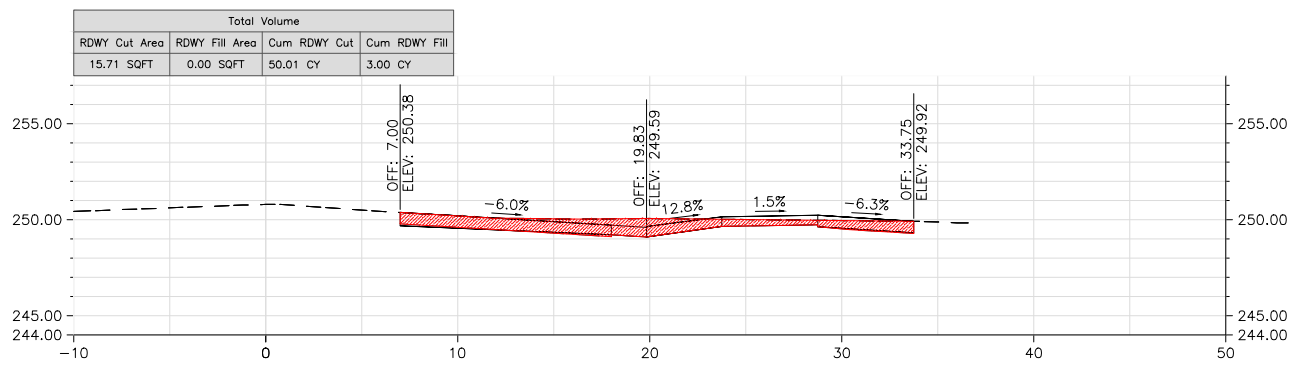
DATE	DESIGNED	DRAWN	CHECKED
05/01/20	P. BRADBURY	M. MORILLAS	G. GROSS
05/01/20			
05/01/20			



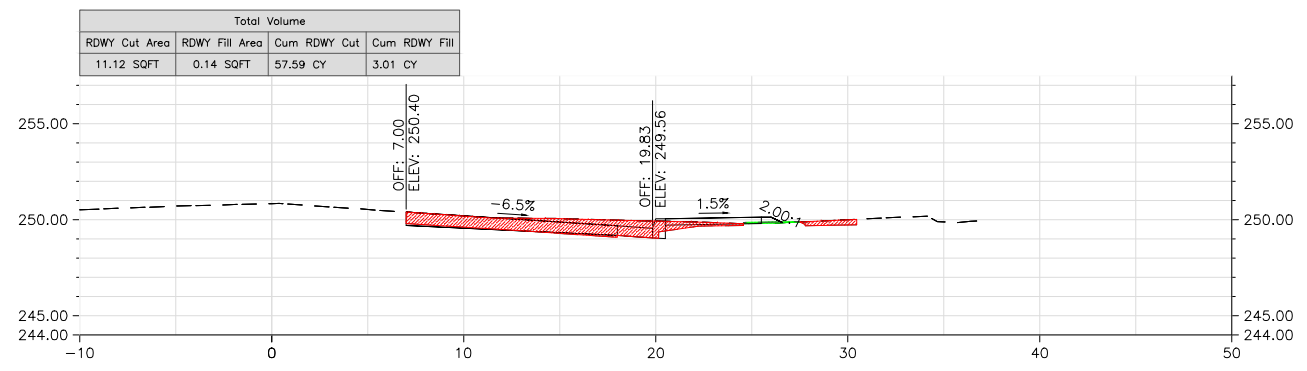
THESE CROSS SECTIONS ARE FOR THE CONTRACTOR'S INFORMATION ONLY. THEY ARE NOT TO BE CONSIDERED TO BE PART OF THE CONTRACT DOCUMENTS AND SHALL HAVE NO BEARING WHATSOEVER ON THE INTERPRETATION OF THE STANDARD SPECIFICATIONS, THE STANDARD PLANS, THE SPECIAL PROVISIONS, NOR SHALL THEY HAVE ANY BEARING WHATSOEVER ON THE INTERPRETATION OF THE OTHER PUBLICATIONS REFERENCED THEREIN.



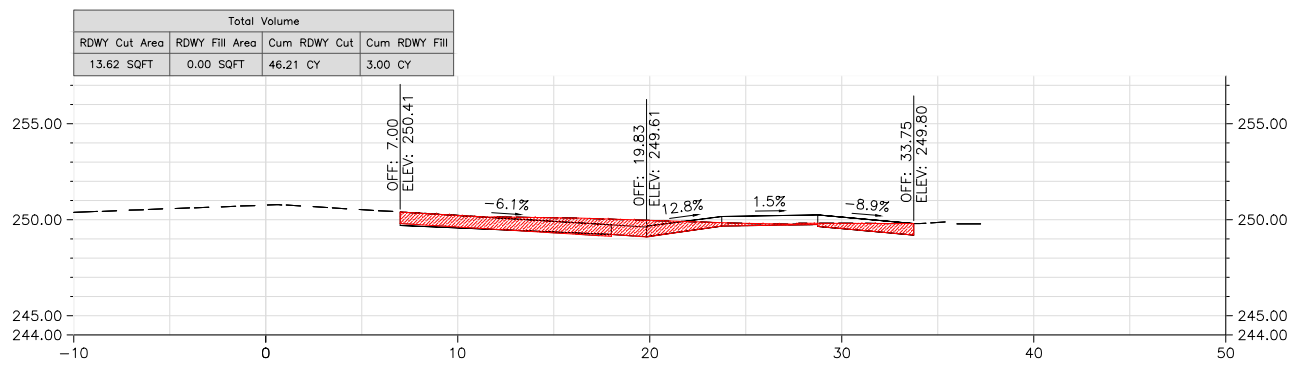
THESE CROSS SECTIONS ARE FOR THE CONTRACTOR'S INFORMATION ONLY. THEY ARE NOT TO BE CONSIDERED TO BE PART OF THE CONTRACT DOCUMENTS AND SHALL HAVE NO BEARING WHATSOEVER ON THE INTERPRETATION OF THE STANDARD SPECIFICATIONS, THE STANDARD PLANS, THE SPECIAL PROVISIONS, NOR SHALL THEY HAVE ANY BEARING WHATSOEVER ON THE INTERPRETATION OF THE OTHER PUBLICATIONS REFERENCED THEREIN.



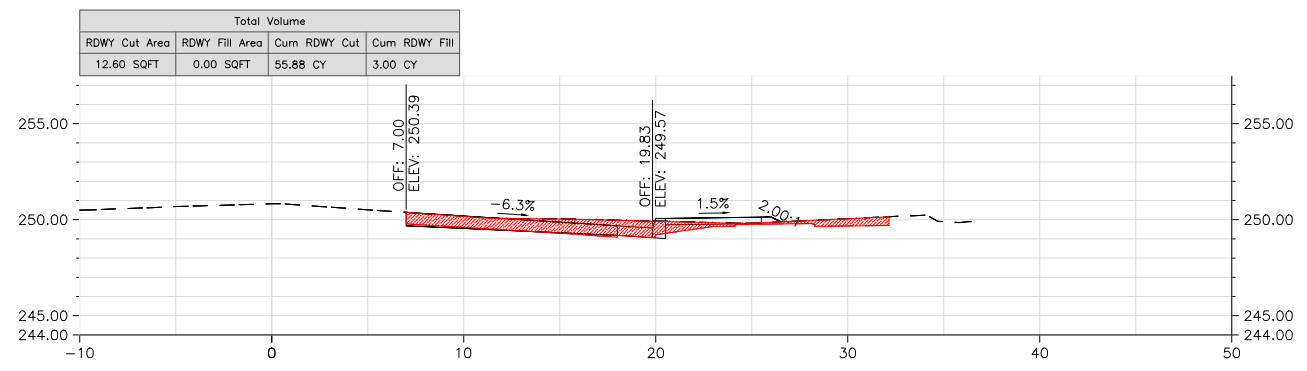
Alignment - Murphy 301+85.39



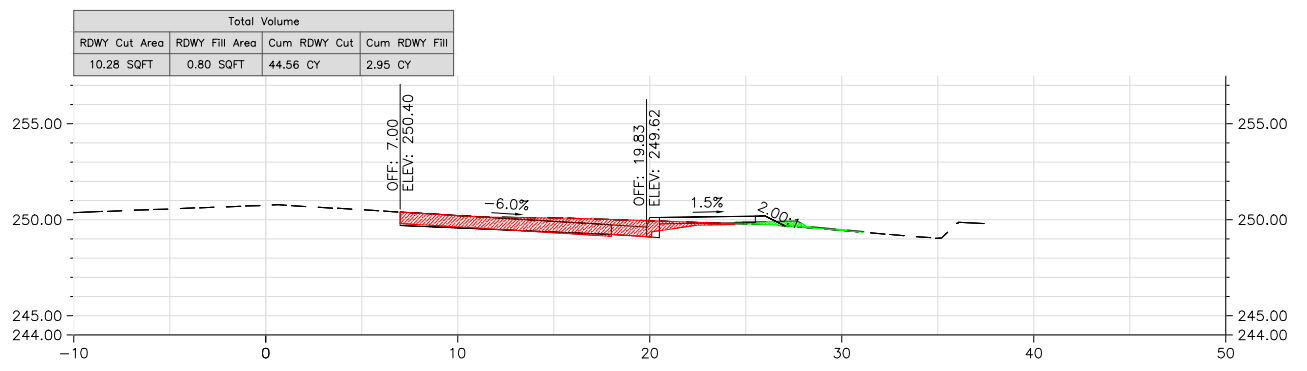
Alignment - Murphy 302+00.00



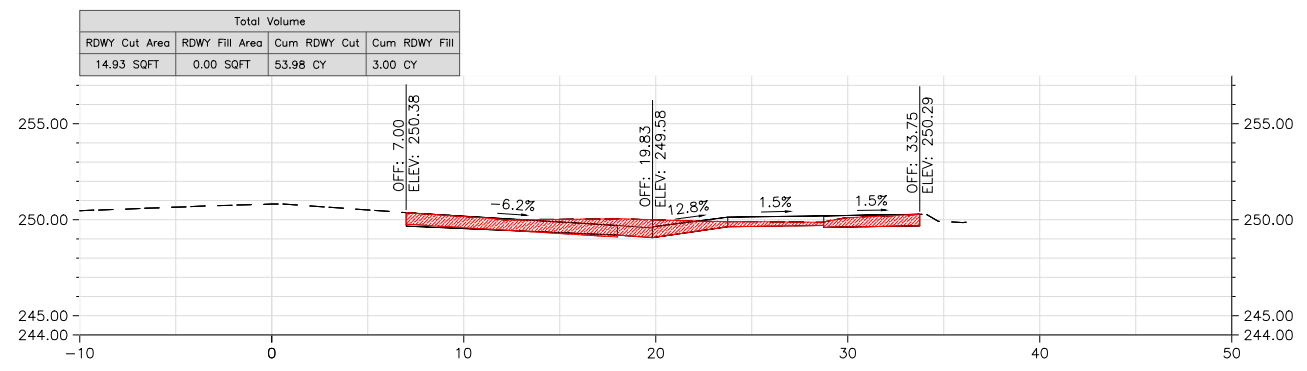
Alignment - Murphy 301+78.39



Alignment - Murphy 301+96.11

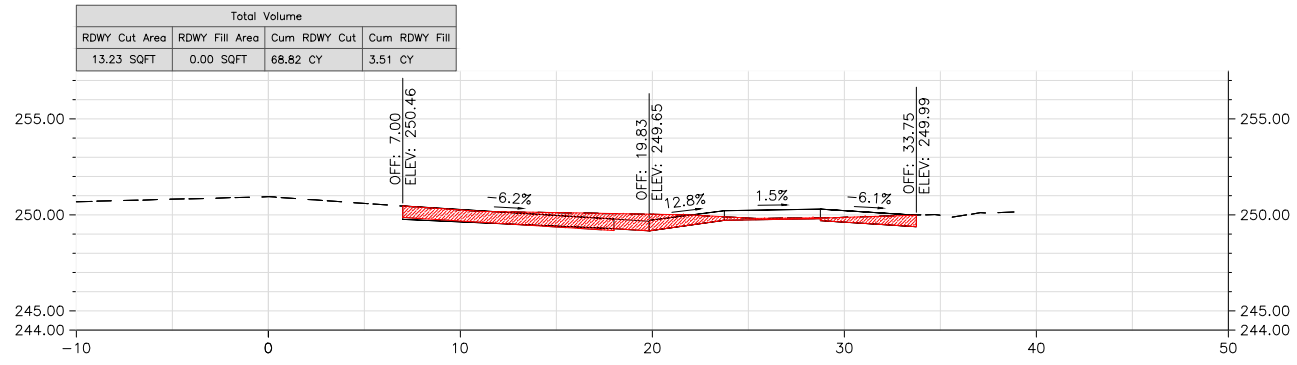


Alignment - Murphy 301+74.66

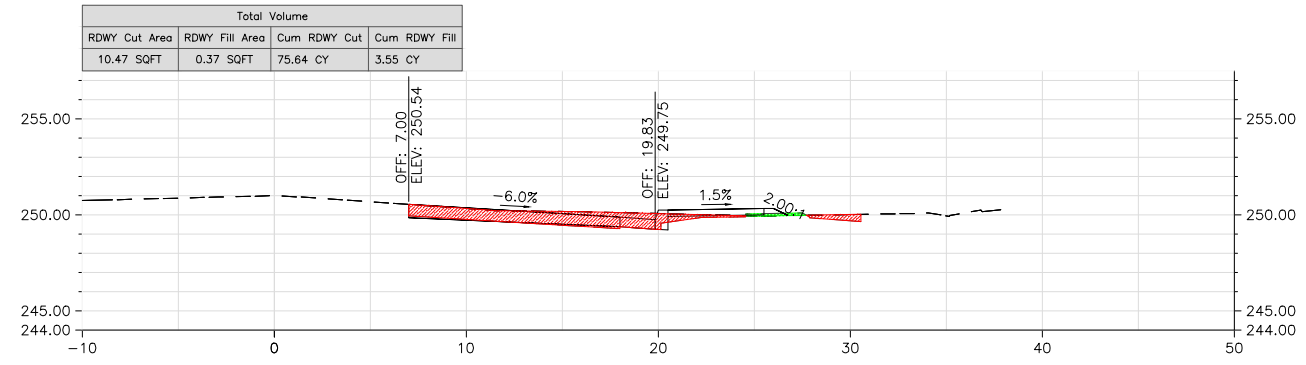


Alignment - Murphy 301+92.39

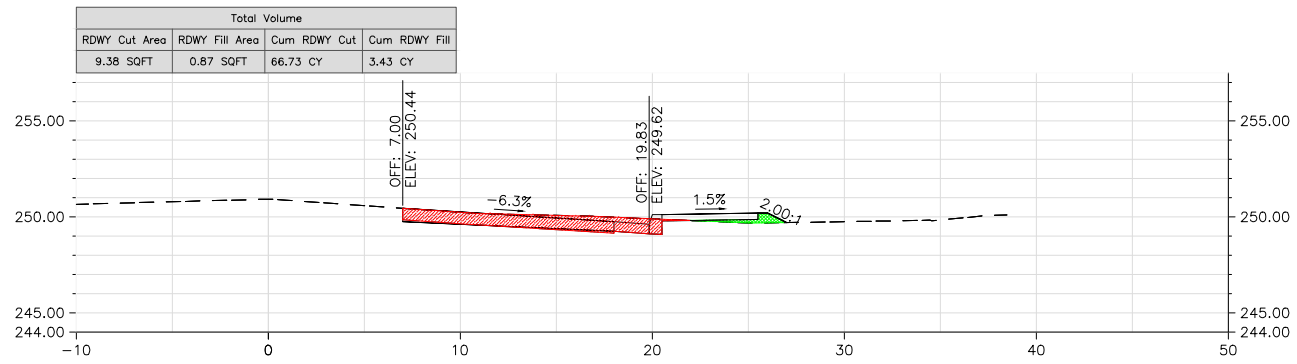
THESE CROSS SECTIONS ARE FOR THE CONTRACTOR'S INFORMATION ONLY. THEY ARE NOT TO BE CONSIDERED TO BE PART OF THE CONTRACT DOCUMENTS AND SHALL HAVE NO BEARING WHATSOEVER ON THE INTERPRETATION OF THE STANDARD SPECIFICATIONS, THE STANDARD PLANS, THE SPECIAL PROVISIONS, NOR SHALL THEY HAVE ANY BEARING WHATSOEVER ON THE INTERPRETATION OF THE OTHER PUBLICATIONS REFERENCED THEREIN.



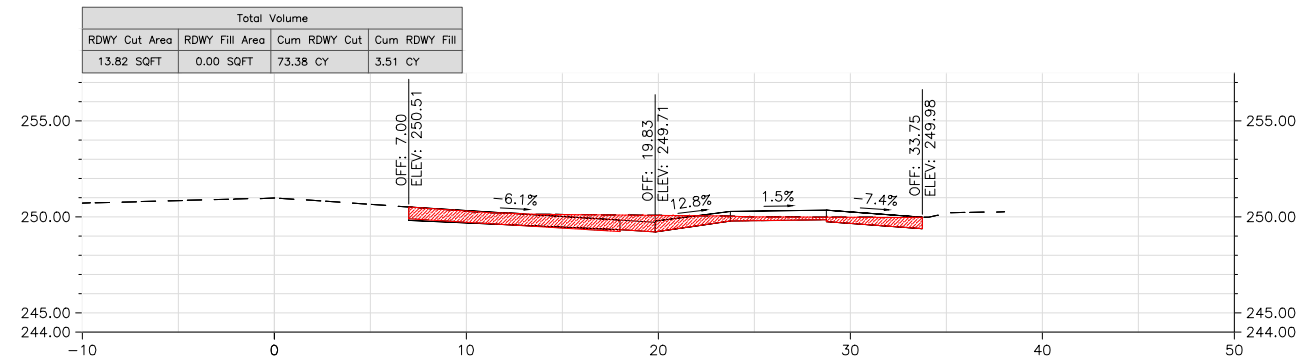
Alignment - Murphy 302+28.99



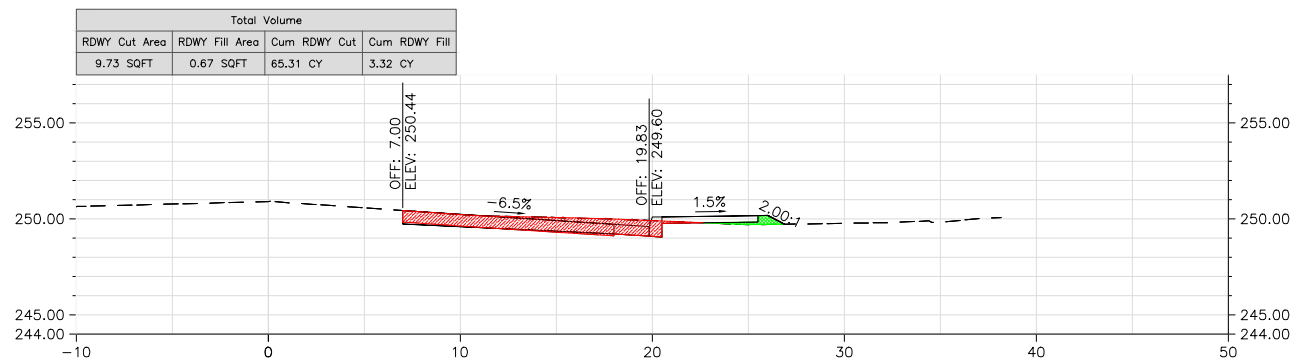
Alignment - Murphy 302+42.99



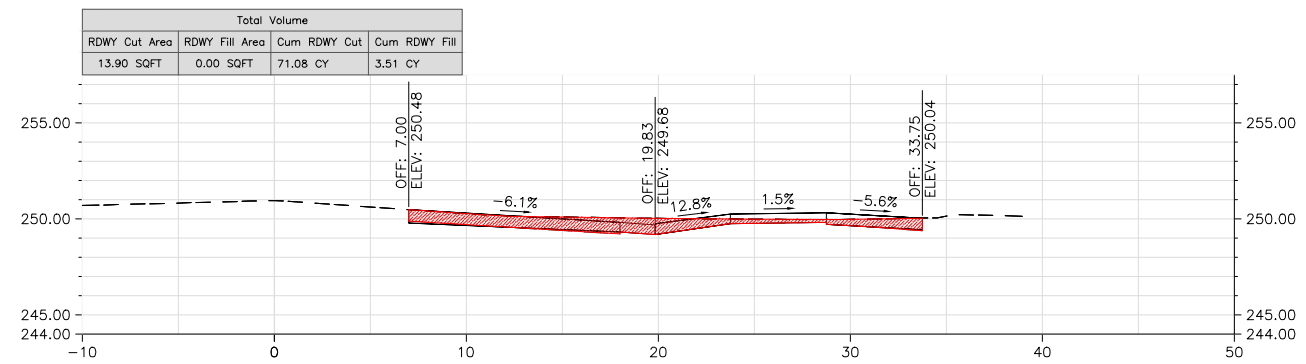
Alignment - Murphy 302+23.99



Alignment - Murphy 302+37.97

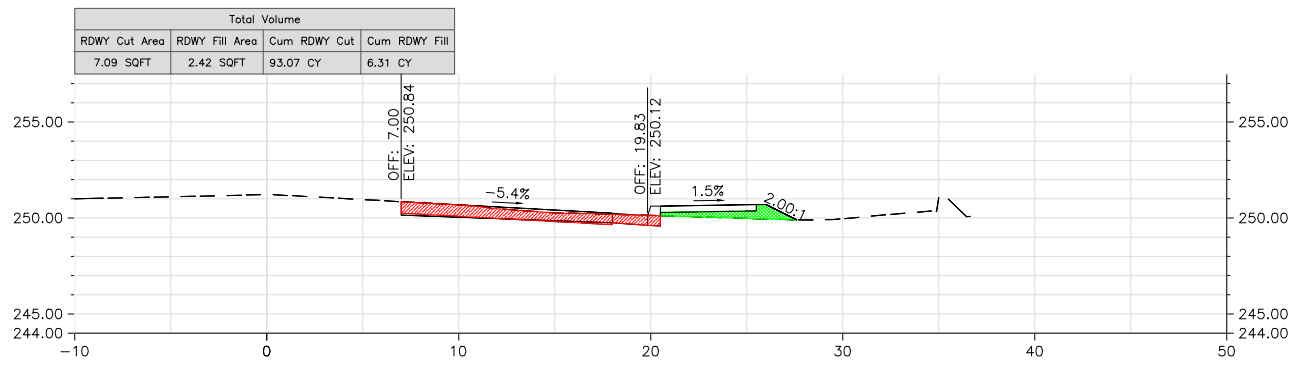


Alignment - Murphy 302+20.00

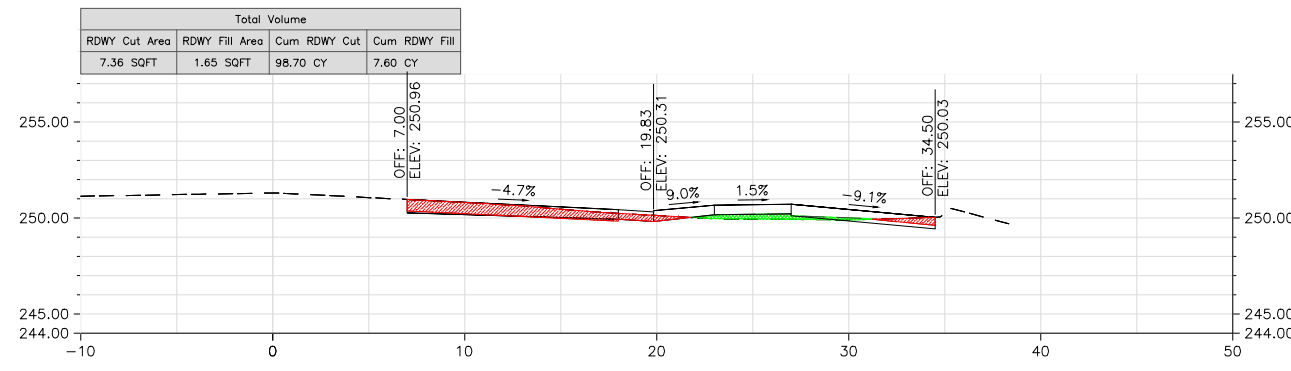


Alignment - Murphy 302+33.49

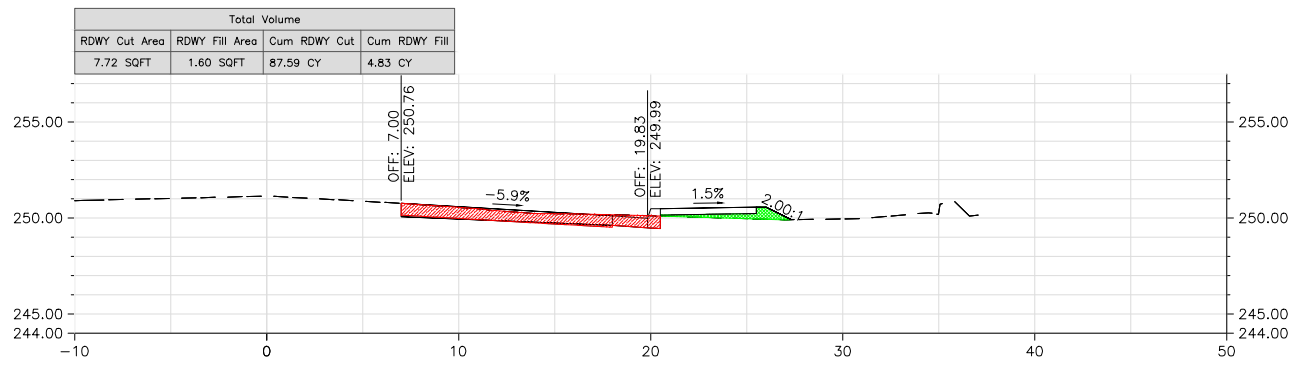




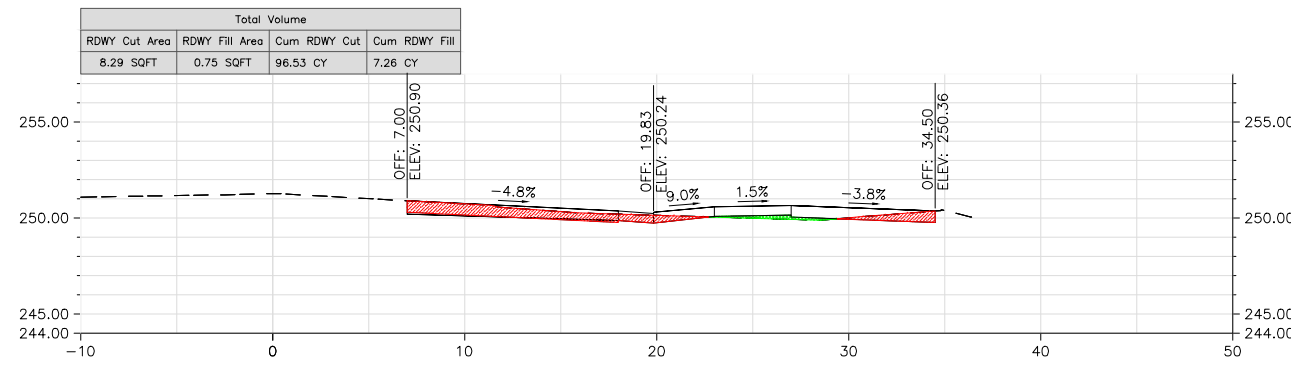
Alignment - Murphy 303+00.00



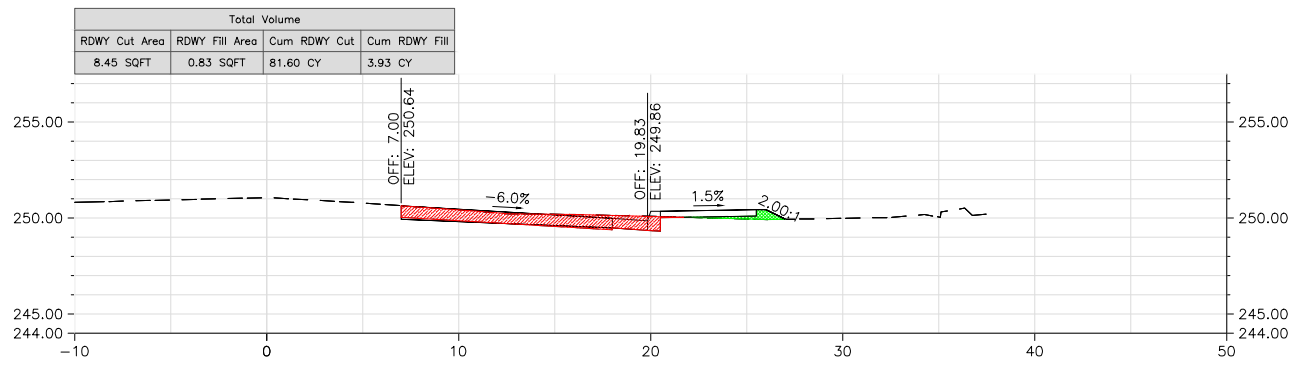
Alignment - Murphy 303+20.12



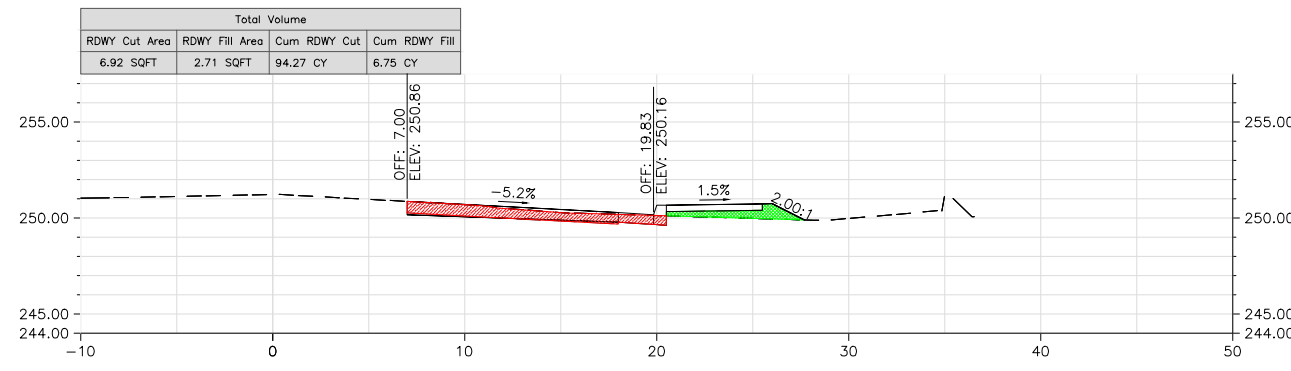
Alignment - Murphy 302+80.00



Alignment - Murphy 303+12.62



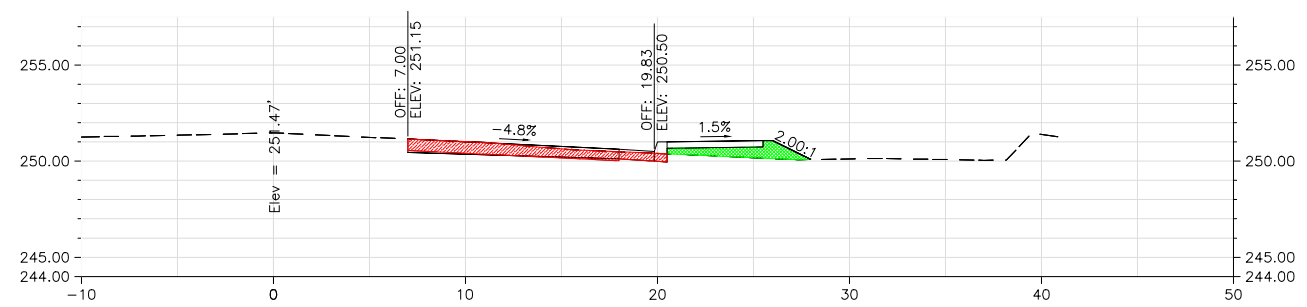
Alignment - Murphy 302+60.00



Alignment - Murphy 303+04.62

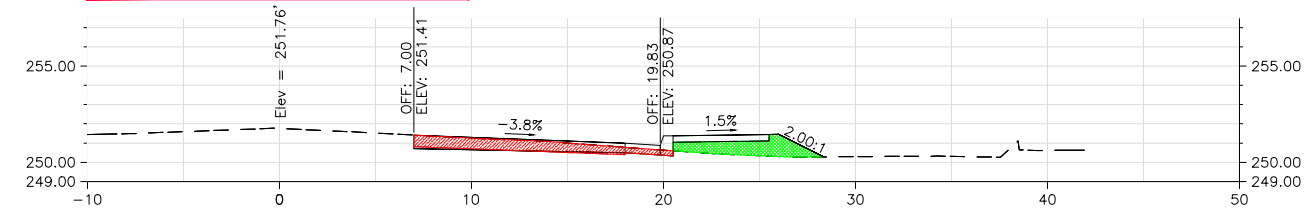
THESE CROSS SECTIONS ARE FOR THE CONTRACTOR'S INFORMATION ONLY. THEY ARE NOT TO BE CONSIDERED TO BE PART OF THE CONTRACT DOCUMENTS AND SHALL HAVE NO BEARING WHATSOEVER ON THE INTERPRETATION OF THE STANDARD SPECIFICATIONS, THE STANDARD PLANS, THE SPECIAL PROVISIONS, NOR SHALL THEY HAVE ANY BEARING WHATSOEVER ON THE INTERPRETATION OF THE OTHER PUBLICATIONS REFERENCED THEREIN.

Total Volume			
RDWY Cut Area	RDWY Fill Area	Cum RDWY Cut	Cum RDWY Fill
6.96 SQFT	3.56 SQFT	104.33 CY	9.31 CY



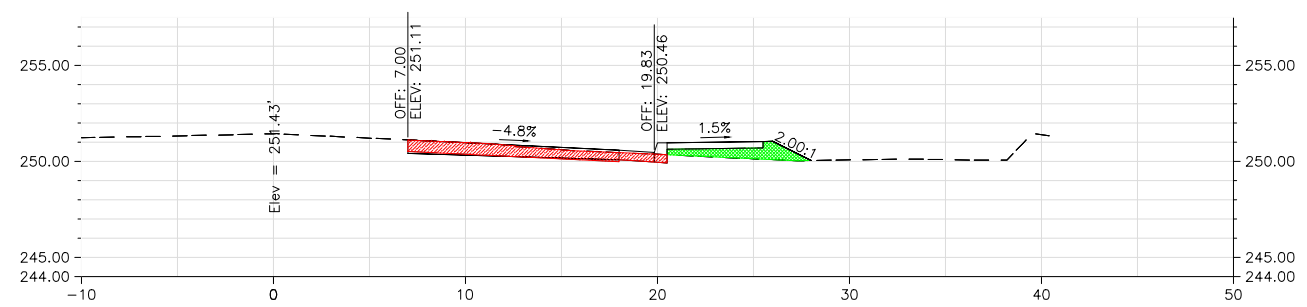
Alignment - Murphy 303+40.00

Total Volume			
RDWY Cut Area	RDWY Fill Area	Cum RDWY Cut	Cum RDWY Fill
6.44 SQFT	5.15 SQFT	119.04 CY	18.86 CY



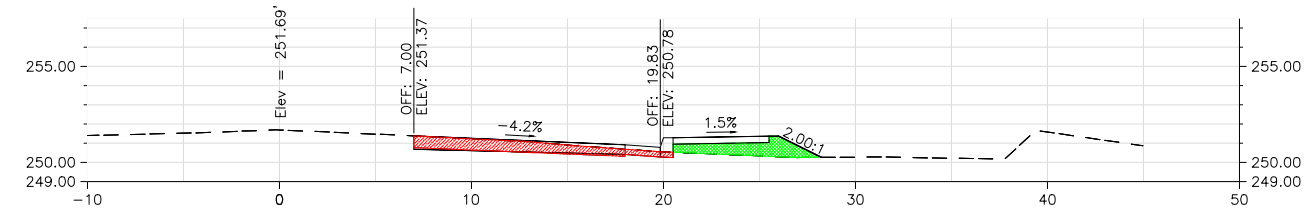
Alignment - Murphy 304+00.00

Total Volume			
RDWY Cut Area	RDWY Fill Area	Cum RDWY Cut	Cum RDWY Fill
6.90 SQFT	3.65 SQFT	103.21 CY	8.72 CY



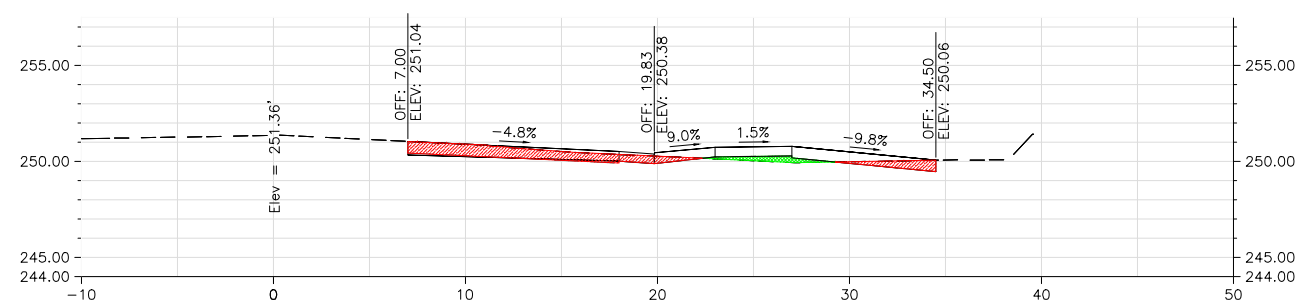
Alignment - Murphy 303+35.62

Total Volume			
RDWY Cut Area	RDWY Fill Area	Cum RDWY Cut	Cum RDWY Fill
6.49 SQFT	4.59 SQFT	114.25 CY	15.25 CY



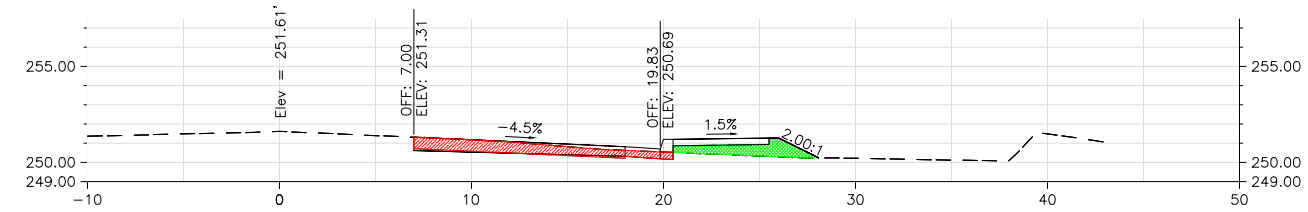
Alignment - Murphy 303+80.00

Total Volume			
RDWY Cut Area	RDWY Fill Area	Cum RDWY Cut	Cum RDWY Fill
8.57 SQFT	1.23 SQFT	100.91 CY	8.00 CY



Alignment - Murphy 303+27.62

Total Volume			
RDWY Cut Area	RDWY Fill Area	Cum RDWY Cut	Cum RDWY Fill
6.66 SQFT	3.95 SQFT	109.37 CY	12.09 CY



Alignment - Murphy 303+60.00

THESE CROSS SECTIONS ARE FOR THE CONTRACTOR'S INFORMATION ONLY. THEY ARE NOT TO BE CONSIDERED TO BE PART OF THE CONTRACT DOCUMENTS AND SHALL HAVE NO BEARING WHATSOEVER ON THE INTERPRETATION OF THE STANDARD SPECIFICATIONS, THE STANDARD PLANS, THE SPECIAL PROVISIONS, NOR SHALL THEY HAVE ANY BEARING WHATSOEVER ON THE INTERPRETATION OF THE OTHER PUBLICATIONS REFERENCED THEREIN.