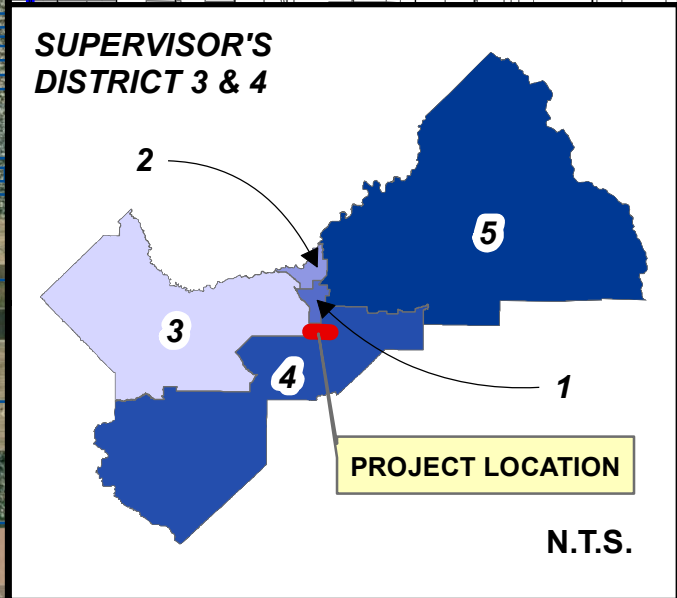
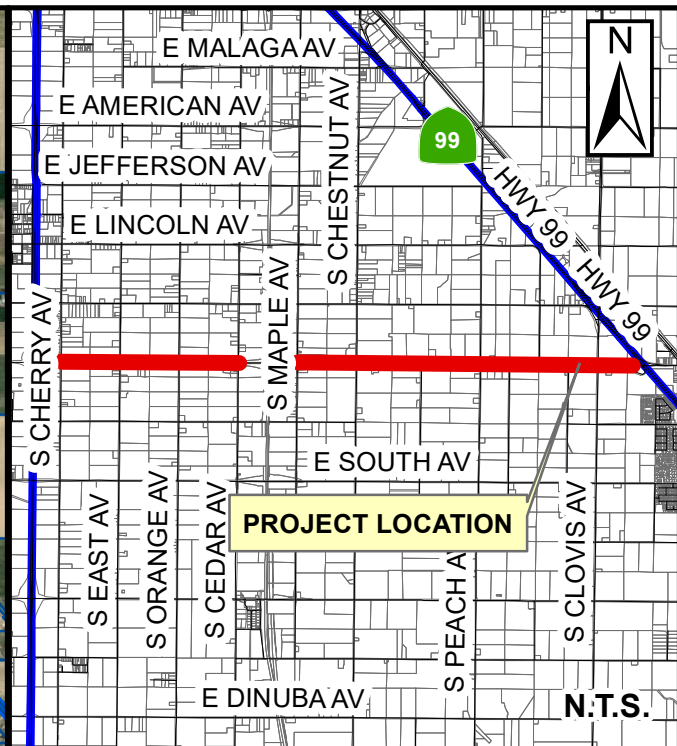
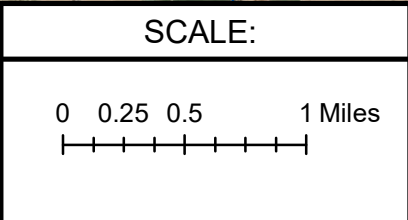


Source: Esri, Maxar, GeoEye, Earthstar Geographics, CNES/Airbus DS, USDA, USGS, AeroGRID, IGN, and the GIS User Community



DATE:	
DESIGNED: JD	01/16/2024
DRAWN: JD	01/16/2024
CHECKED:	



DEPARTMENT OF PUBLIC WORKS & PLANNING

ADAMS AVENUE SHOULDER IMPROVEMENT AND OVERLAY  
CHERRY AVENUE TO 0.25 MILE EAST OF CLOVIS AVENUE